


SITE PLAN
SCALE 1:400

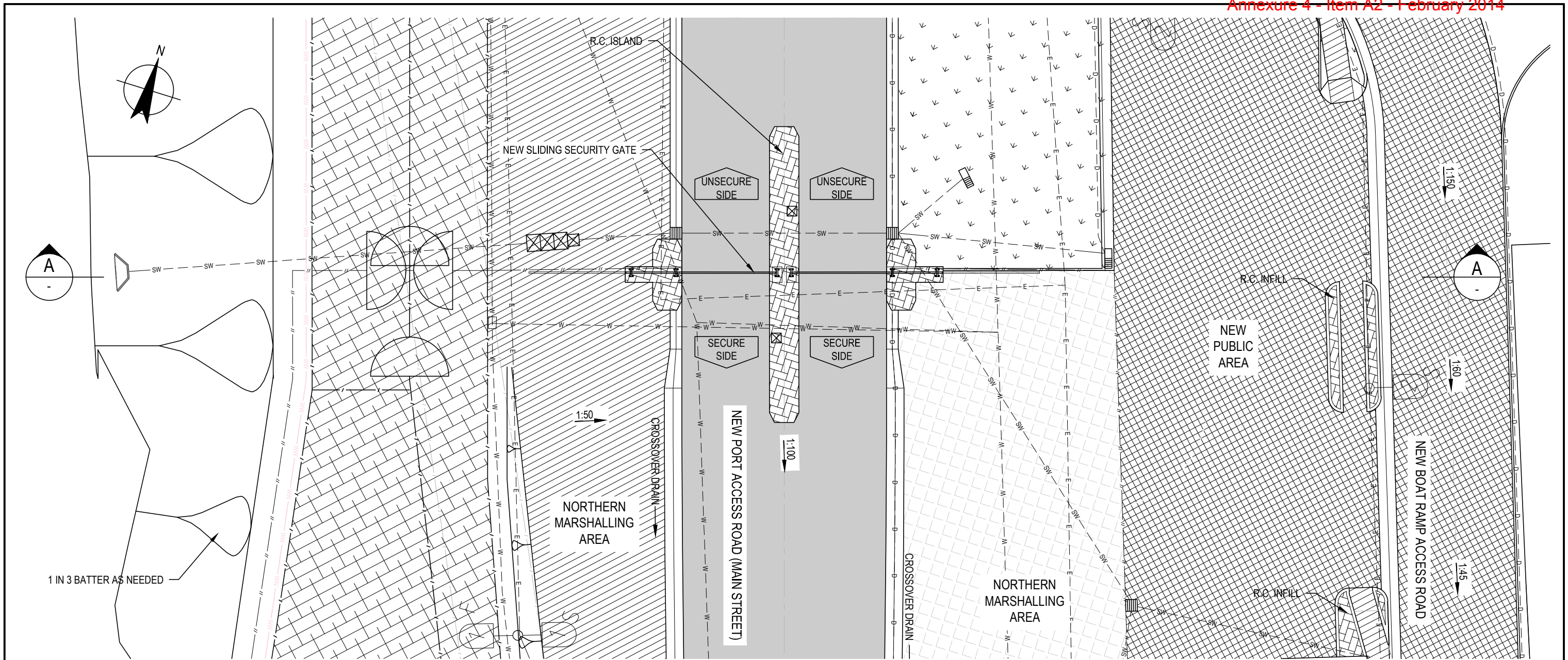
C		
B		
A	9-10-13	NOTATION ADDED
REV.	DATE	AMENDMENT

DRAWN	ASW	4-10-13
CHECKED		
APPROVED		

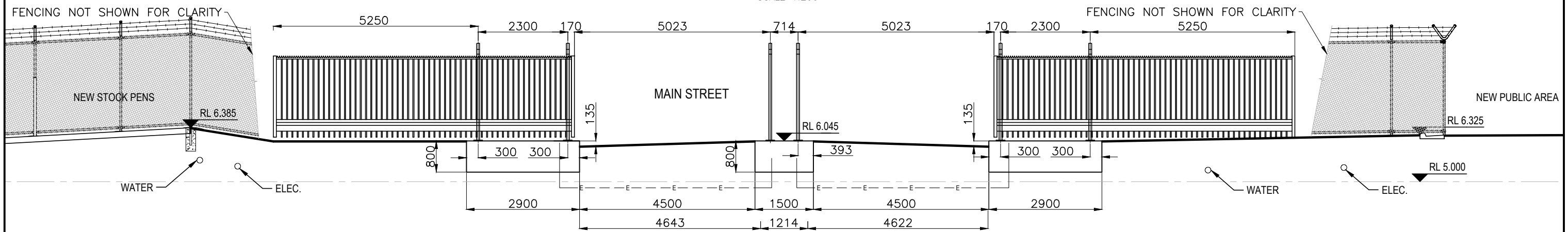


PORT OF FLINDERS ISLAND PORT PLANS
 LADY BARRON DEVELOPMENT
 MIAN ENTRANCE GATES
 SITE WORKS

SHEET	SCALE	REVISION
A3L	1:400	A
DRAWING NO.		
FLI_PPL_04000-D.038		



SITE PLAN
SCALE 1:200



A SECTION - DESIGN DETAILS
C004 V SCALE 1:100
H SCALE 1:100

REV.	DATE	AMENDMENT
A	9-10-13	REVISED LAYOUT + SECTION ORIENTATION

DRAWN	ASW	4-10-13
CHECKED		
APPROVED		



PORT OF FLINDERS ISLAND PORT PLANS
LADY BARRON DEVELOPMENT
MIAN ENTRANCE GATES
SITE DETAIL + ELEVATION

SHEET	SCALE	REVISION
A3L	AS SHOWN	A
DRAWING NO. FLI_PPL_04000-D_039		