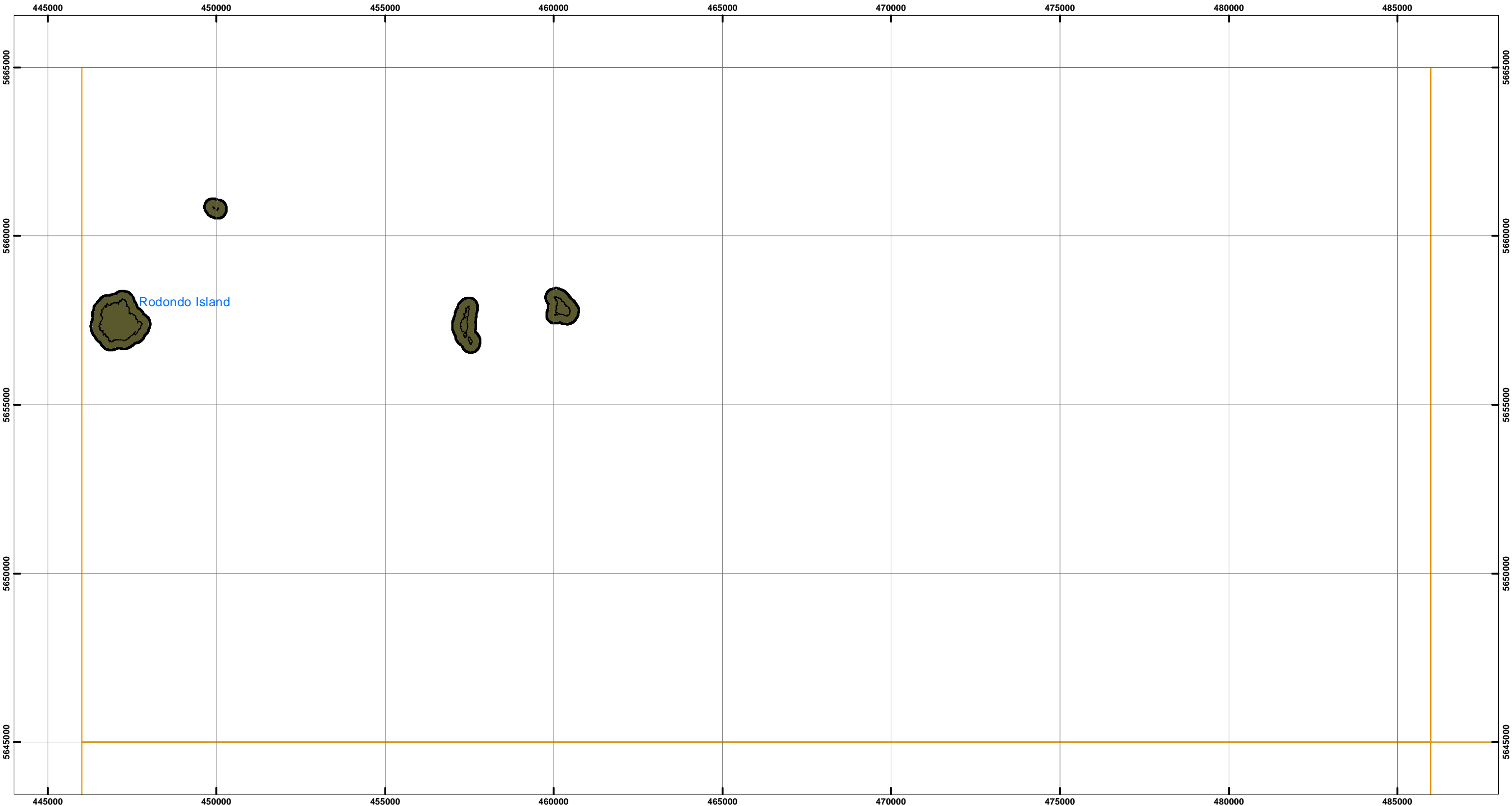


TASMANIAN PLANNING SCHEME - ZONES: FLINDERS LOCAL PROVISIONS SCHEDULE



Legend

General Residential

Inner Residential

Low Density Residential

Rural Living

Village

Urban Mixed Use

Local Business

General Business

Central Business

Commercial

Light Industrial

General Industrial

Rural

Agriculture

Landscape Conservation

Environmental Management

Major Tourism

Port and Marine

Utilities

Community Purpose

Recreation

Open Space

Future Urban

Particular Purpose

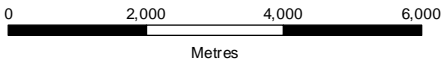
LPS Boundary

Property Parcels

Site-specific Qualification

Zone Boundary

MAP 1 OF 30

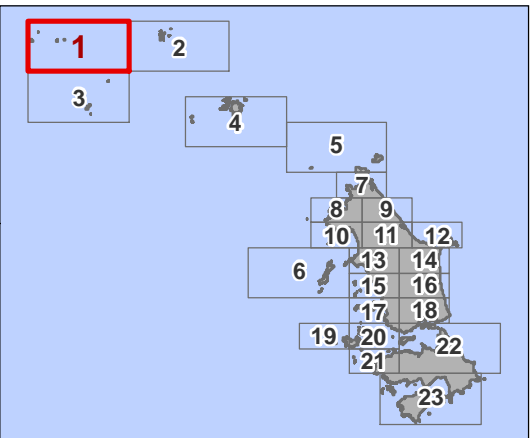


Coordinate System: GDA 1994 MGA Zone 55
Base data from theLIST, © State of Tasmania
Land title data current as of 21/12/2018

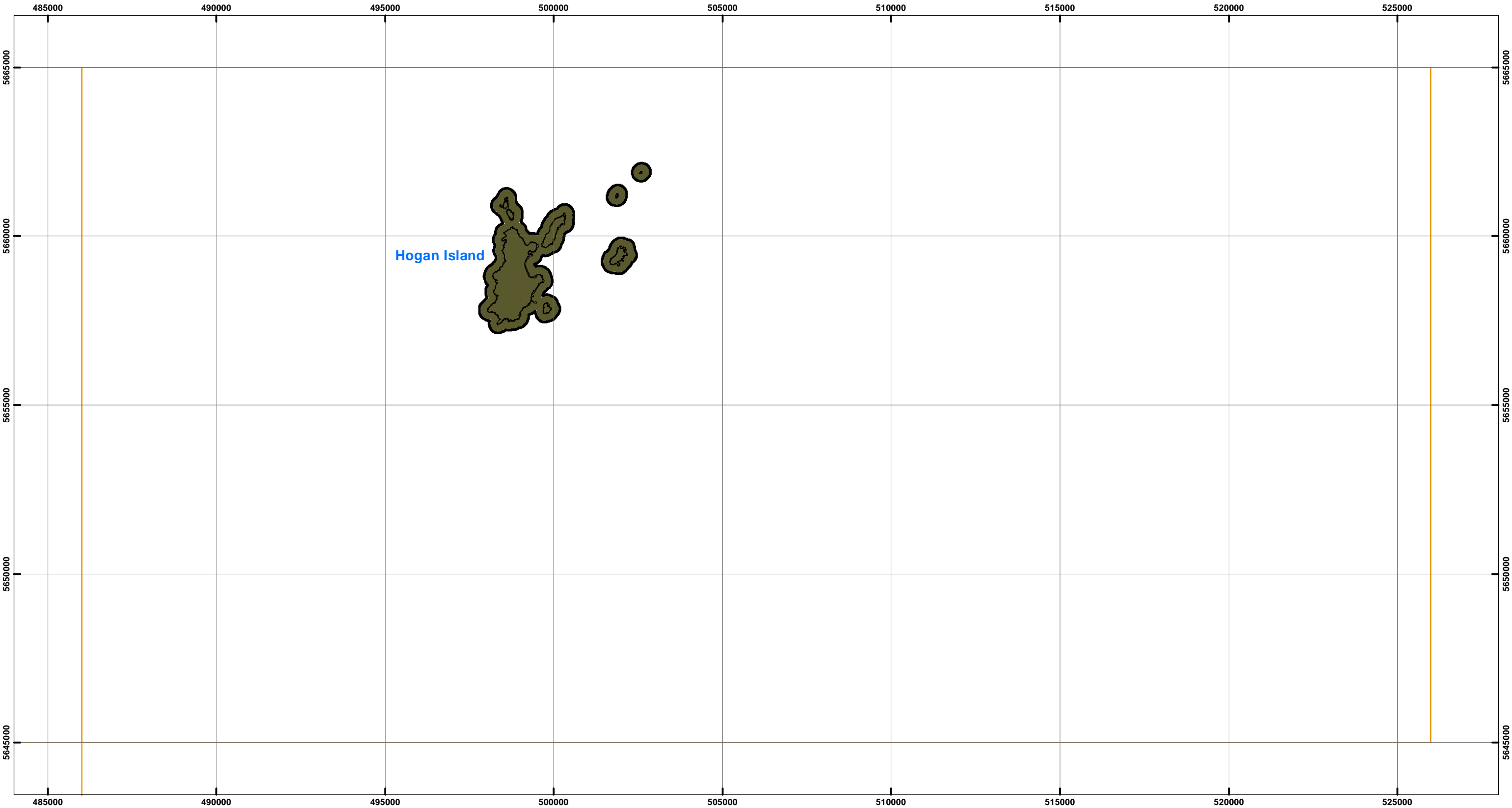
Disclaimer: Before taking any action based on data shown on this map, it should first be verified with the relevant council.

Date: 15/04/2019
Doc. Version: 0

Prepared by esk mapping GIS



TASMANIAN PLANNING SCHEME - ZONES: FLINDERS LOCAL PROVISIONS SCHEDULE



Legend

General Residential	Central Business	Major Tourism	LPS Boundary
Inner Residential	Commercial	Port and Marine	Property Parcels
Low Density Residential	Light Industrial	Utilities	Site-specific Qualification
Rural Living	General Industrial	Community Purpose	Zone Boundary
Village	Rural	Recreation	
Urban Mixed Use	Agriculture	Open Space	
Local Business	Landscape Conservation	Future Urban	
General Business	Environmental Management	Particular Purpose	

MAP 2 OF 30

0 2,000 4,000 6,000
Metres

Coordinate System: GDA 1994 MGA Zone 55

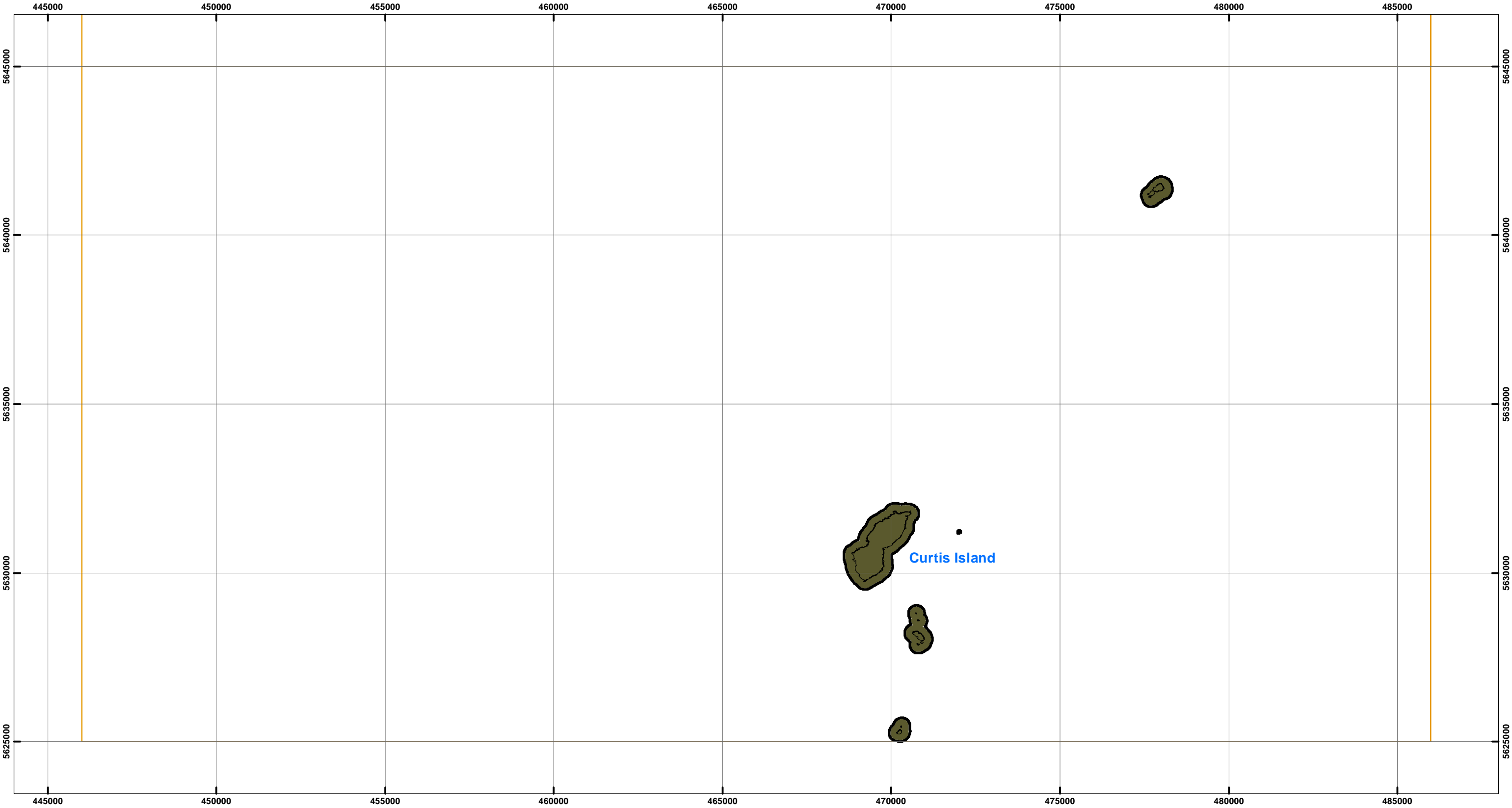
Base data from theLIST, © State of Tasmania
Land title data current as of 21/12/2018

Disclaimer: Before taking any action based on data shown on this map, it should first be verified with the relevant council.

Date: 15/04/2019
Doc. Version: 0

Prepared by

TASMANIAN PLANNING SCHEME - ZONES: FLINDERS LOCAL PROVISIONS SCHEDULE



Legend

General Residential

Inner Residential

Low Density Residential

Rural Living

Village

Urban Mixed Use

Local Business

General Business

Central Business

Commercial

Light Industrial

General Industrial

Rural

Agriculture

Landscape Conservation

Environmental Management

Major Tourism

Port and Marine

Utilities

Community Purpose

Recreation

Open Space

Future Urban

Particular Purpose

LPS Boundary

Property Parcels

Site-specific Qualification

Zone Boundary

MAP 3 OF 30

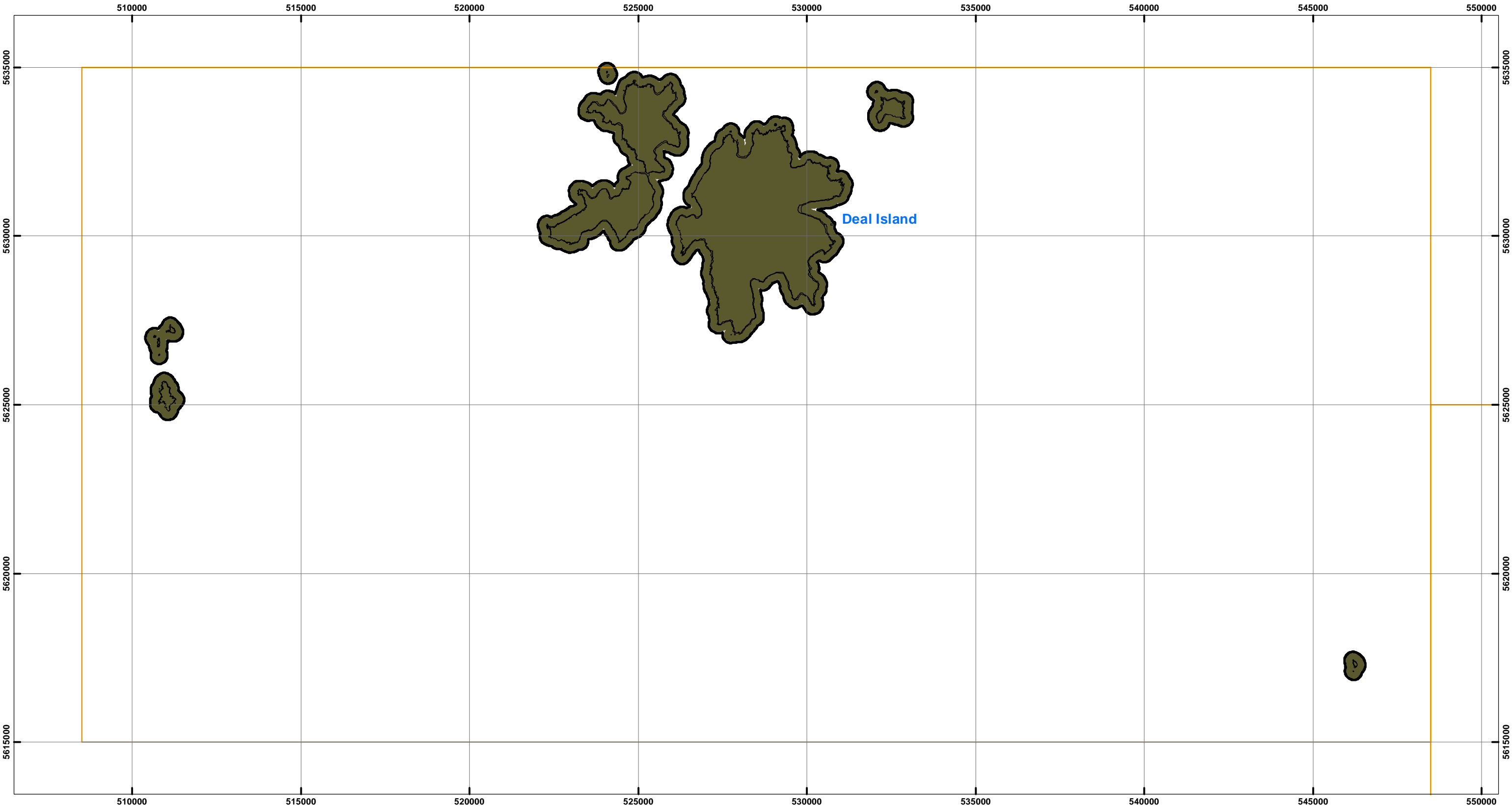
Coordinate System: GDA 1994 MGA Zone 55
Base data from theLIST, © State of Tasmania
Land title data current as of 21/12/2018

Disclaimer: Before taking any action based on data shown on this map, it should first be verified with the relevant council.

Date: 15/04/2019
Doc. Version: 0

Prepared by

TASMANIAN PLANNING SCHEME - ZONES: FLINDERS LOCAL PROVISIONS SCHEDULE



Legend

General Residential	Central Business	Major Tourism	LPS Boundary
Inner Residential	Commercial	Port and Marine	Property Parcels
Low Density Residential	Light Industrial	Utilities	Site-specific Qualification
Rural Living	General Industrial	Community Purpose	Zone Boundary
Village	Rural	Recreation	
Urban Mixed Use	Agriculture	Open Space	
Local Business	Landscape Conservation	Future Urban	
General Business	Environmental Management	Particular Purpose	

MAP 4 OF 30

0 2,000 4,000 6,000
Metres

Coordinate System: GDA 1994 MGA Zone 55

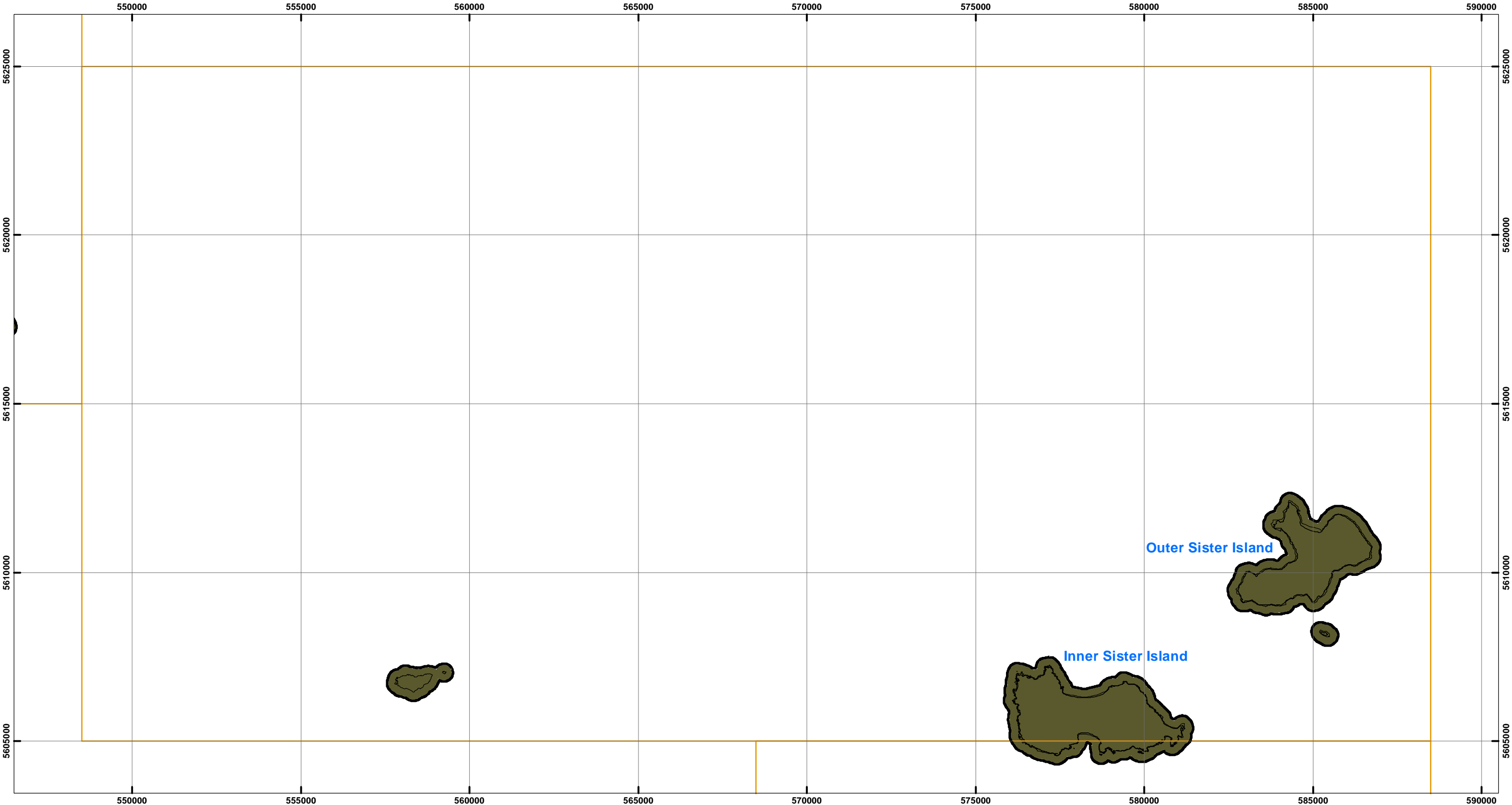
Base data from theLIST, © State of Tasmania
Land title data current as of 21/12/2018

Disclaimer: Before taking any action based on data shown on this map, it should first be verified with the relevant council.

Date: 15/04/2019
Doc. Version: 0

Prepared by

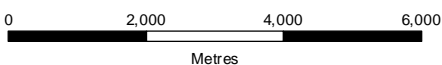
TASMANIAN PLANNING SCHEME - ZONES: FLINDERS LOCAL PROVISIONS SCHEDULE



Legend

General Residential	Central Business	Major Tourism	LPS Boundary
Inner Residential	Commercial	Port and Marine	Property Parcels
Low Density Residential	Light Industrial	Utilities	Site-specific Qualification
Rural Living	General Industrial	Community Purpose	Zone Boundary
Village	Rural	Recreation	
Urban Mixed Use	Agriculture	Open Space	
Local Business	Landscape Conservation	Future Urban	
General Business	Environmental Management	Particular Purpose	

MAP 5 OF 30

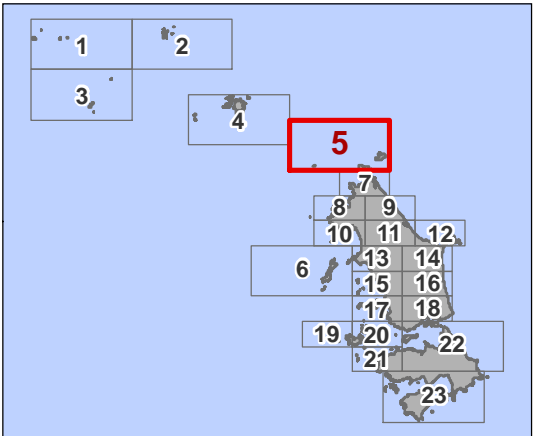


Coordinate System: GDA 1994 MGA Zone 55
Base data from theLIST, © State of Tasmania
Land title data current as of 21/12/2018

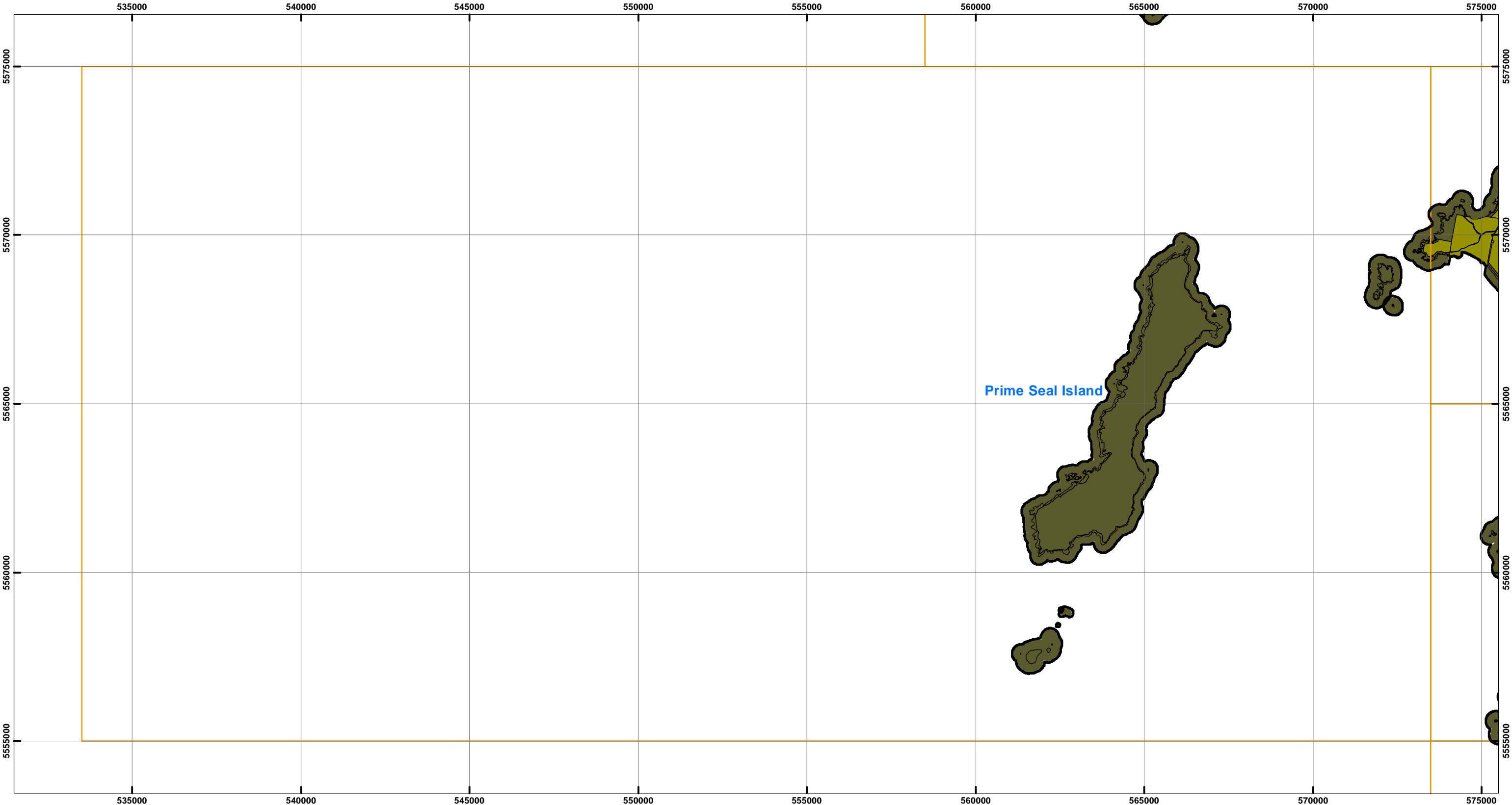
Disclaimer: Before taking any action based on data shown on this map, it should first be verified with the relevant council.

Date: 15/04/2019
Doc. Version: 0

Prepared by



TASMANIAN PLANNING SCHEME - ZONES: FLINDERS LOCAL PROVISIONS SCHEDULE



Legend

General Residential	Central Business	Major Tourism	LPS Boundary
Inner Residential	Commercial	Port and Marine	Property Parcels
Low Density Residential	Light Industrial	Utilities	Site-specific Qualification
Rural Living	General Industrial	Community Purpose	Zone Boundary
Village	Rural	Recreation	
Urban Mixed Use	Agriculture	Open Space	
Local Business	Landscape Conservation	Future Urban	
General Business	Environmental Management	Particular Purpose	

MAP 6 OF 30

0 2,000 4,000 6,000
Metres

Coordinate System: GDA 1994 MGA Zone 55

Base data from theLIST, © State of Tasmania
Land title data current as of 21/12/2018

Disclaimer: Before taking any action based on data shown on this map, it should first be verified with the relevant council.

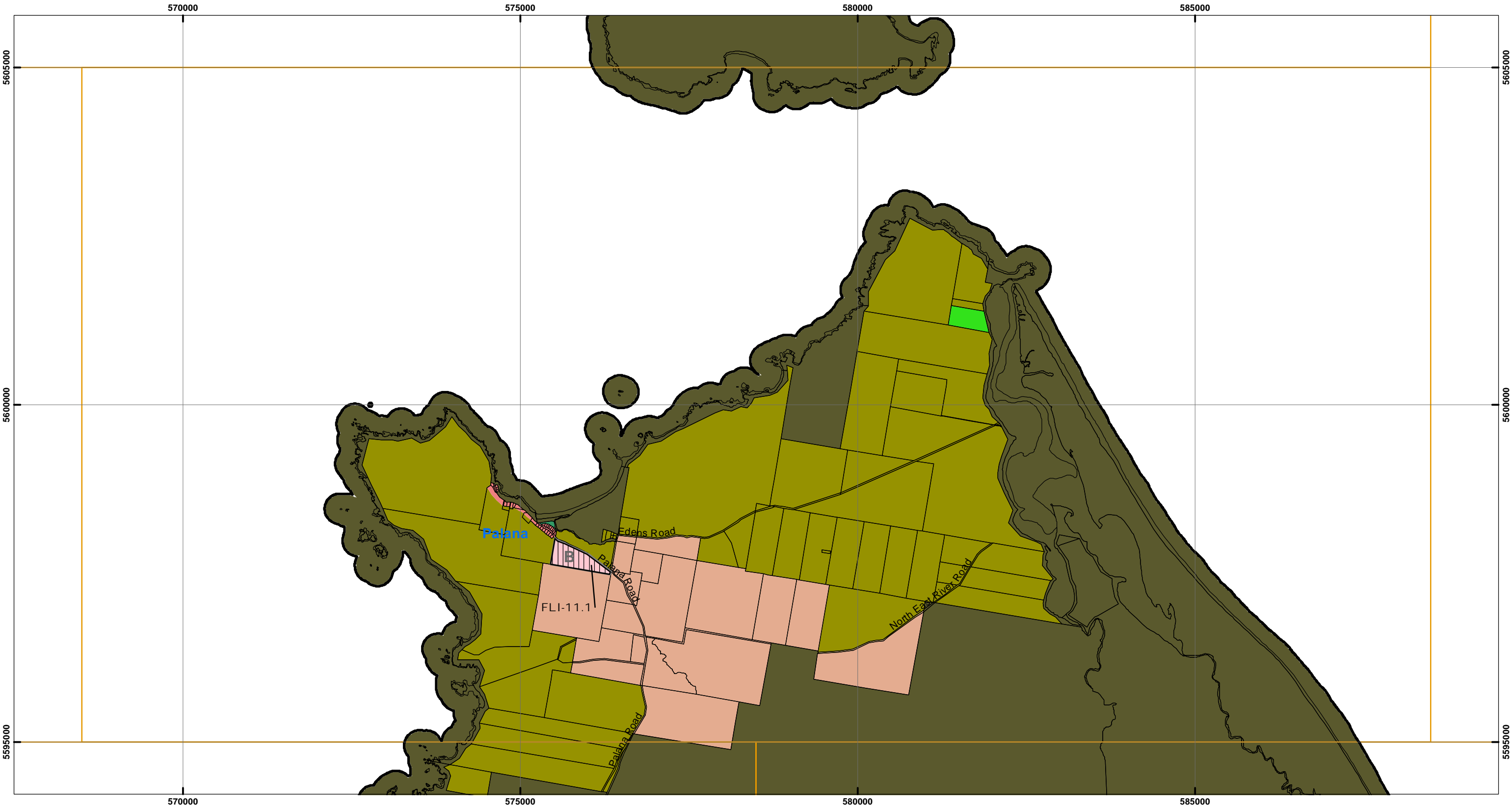
Date: 15/04/2019
Doc. Version: 0

esk mapping GIS

Prepared by

The inset map shows the outline of Tasmania with a grid of numbered boxes (1-23). Box 6 is highlighted with a red border, indicating the location of the main map area in the south-eastern part of the state.

TASMANIAN PLANNING SCHEME - ZONES: FLINDERS LOCAL PROVISIONS SCHEDULE



Legend

General Residential	Central Business	Major Tourism
Inner Residential	Commercial	Port and Marine
Low Density Residential	Light Industrial	Utilities
Rural Living	General Industrial	Community Purpose
Village	Rural	Recreation
Urban Mixed Use	Agriculture	Open Space
Local Business	Landscape Conservation	Future Urban
General Business	Environmental Management	Particular Purpose

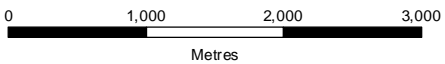
LPS Boundary

Property Parcels

Site-specific Qualification

Zone Boundary

MAP 7 OF 30



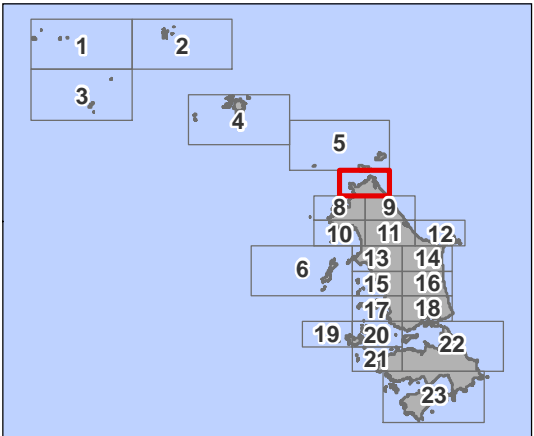
Coordinate System: GDA 1994 MGA Zone 55

Base data from theLIST, © State of Tasmania
Land title data current as of 21/12/2018

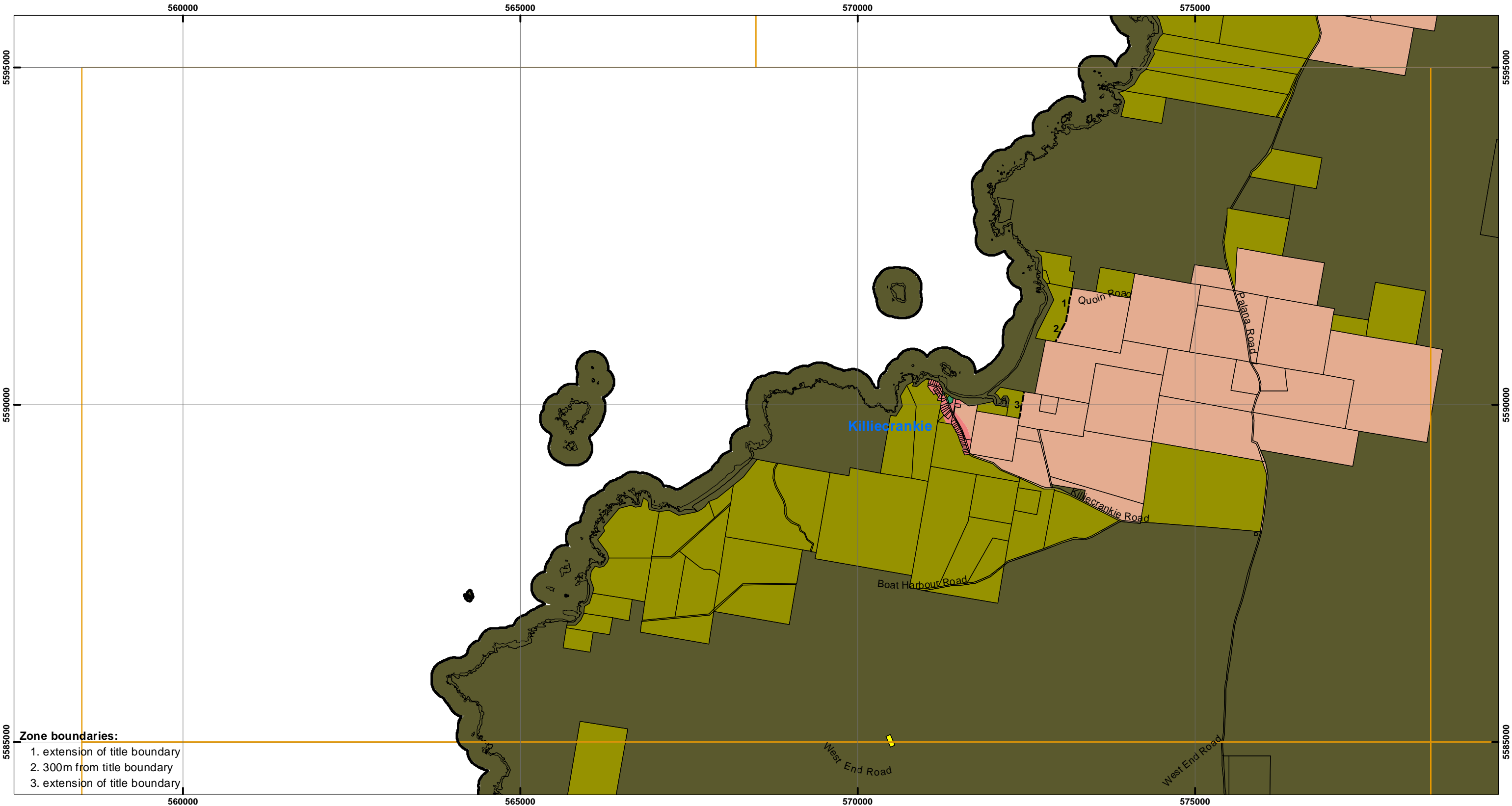
Disclaimer: Before taking any action based on data shown on this map, it should first be verified with the relevant council.

Date: 15/04/2019
Doc. Version: 0

Prepared by



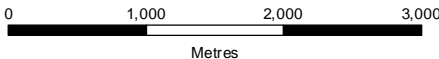
TASMANIAN PLANNING SCHEME - ZONES: FLINDERS LOCAL PROVISIONS SCHEDULE



Legend

General Residential	Central Business	Major Tourism	LPS Boundary
Inner Residential	Commercial	Port and Marine	Property Parcels
Low Density Residential	Light Industrial	Utilities	Site-specific Qualification
Rural Living	General Industrial	Community Purpose	Zone Boundary
Village	Rural	Recreation	
Urban Mixed Use	Agriculture	Open Space	
Local Business	Landscape Conservation	Future Urban	
General Business	Environmental Management	Particular Purpose	

MAP 8 OF 30



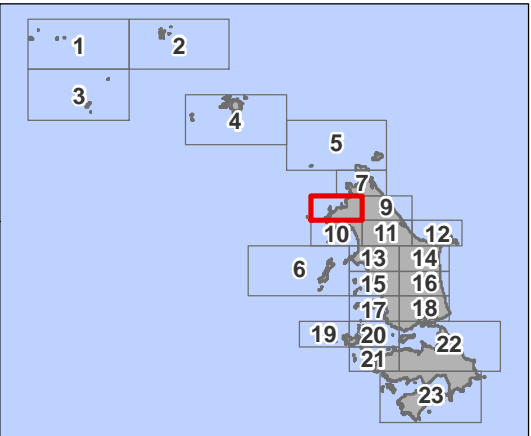
Coordinate System: GDA 1994 MGA Zone 55

Base data from theLIST, © State of Tasmania
Land title data current as of 21/12/2018

Disclaimer: Before taking any action based on data shown on this map, it should first be verified with the relevant council.

Date: 15/04/2019
Doc. Version: 0

Prepared by



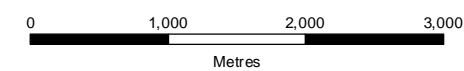
TASMANIAN PLANNING SCHEME - ZONES: FLINDERS LOCAL PROVISIONS SCHEDULE



Legend

■ General Residential	■ Central Business	■ Major Tourism	 LPS Boundary
■ Inner Residential	■ Commercial	■ Port and Marine	 Property Parcels
■ Low Density Residential	■ Light Industrial	■ Utilities	 Site-specific Qualification
■ Rural Living	■ General Industrial	■ Community Purpose	 Zone Boundary
■ Village	■ Rural	■ Recreation	
■ Urban Mixed Use	■ Agriculture	■ Open Space	
■ Local Business	■ Landscape Conservation	■ Future Urban	
■ General Business	■ Environmental Management	■ Particular Purpose	

MAP 9 OF 30



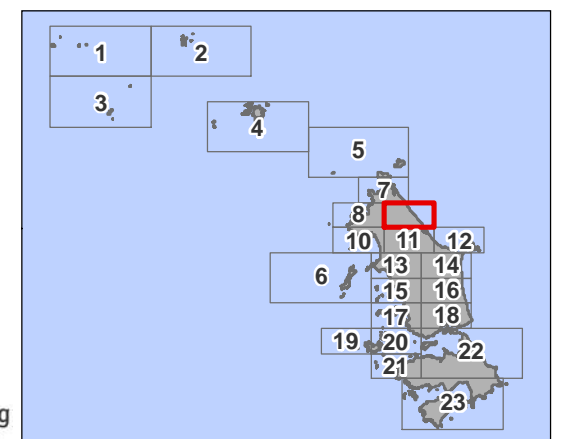
Coordinate System: GDA 1994 MGA Zone 55

Base data from theLIST, © State of Tasmania
Land title data current as of 21/12/2018

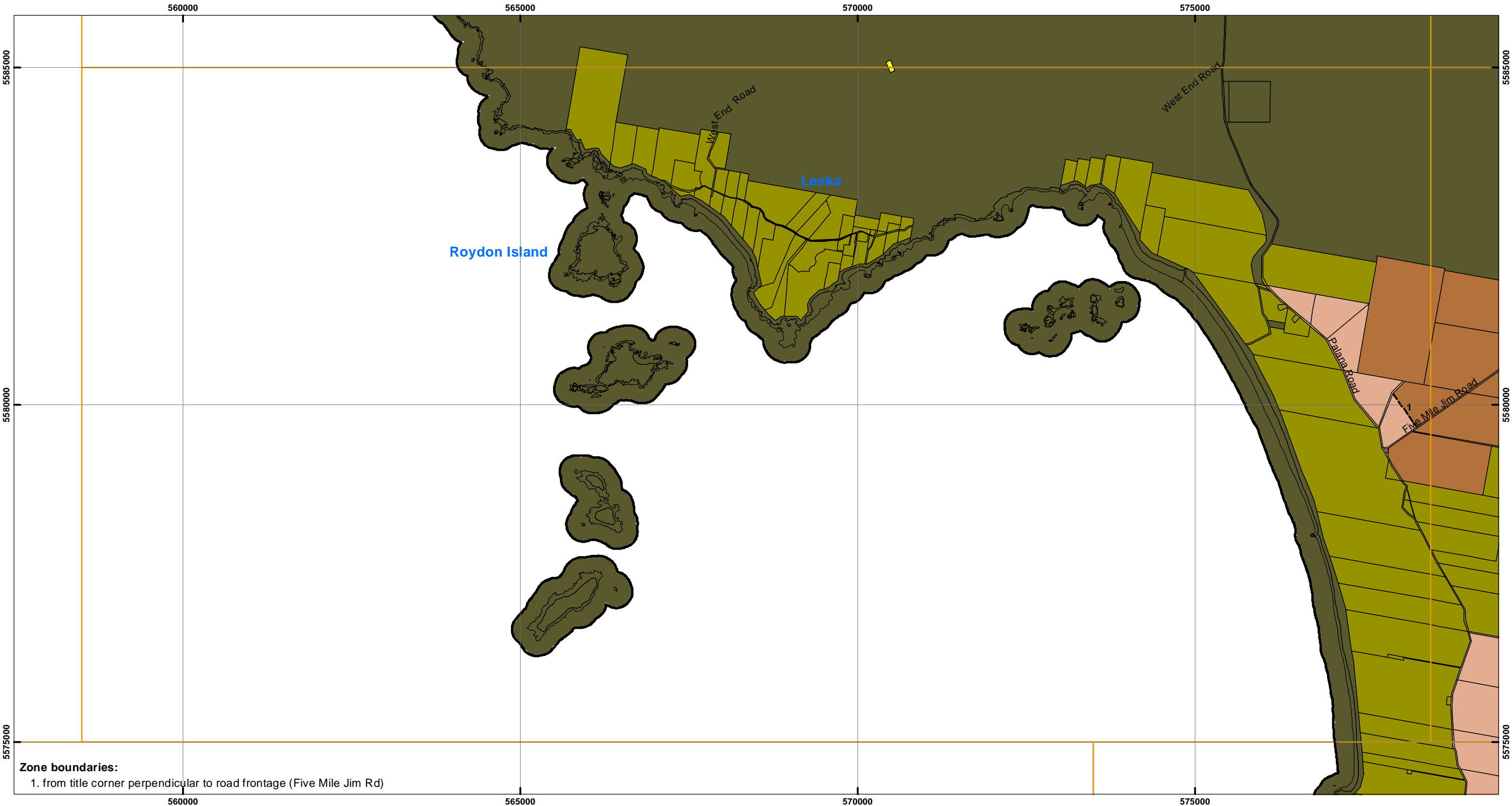
Disclaimer: Before taking any action based on data shown on this map, it should first be verified with the relevant council.

Date: 15/04/2019
Doc. Version: 0

Prepared by esk mapping GIS



TASMANIAN PLANNING SCHEME - ZONES: FLINDERS LOCAL PROVISIONS SCHEDULE



Legend			
General Residential	Central Business	Major Tourism	LPS Boundary
Inner Residential	Commercial	Port and Marine	Property Parcels
Low Density Residential	Light Industrial	Utilities	Site-specific Qualification
Rural Living	General Industrial	Community Purpose	Zone Boundary
Village	Rural	Recreation	
Urban Mixed Use	Agriculture	Open Space	
Local Business	Landscape Conservation	Future Urban	
General Business	Environmental Management	Particular Purpose	

MAP 10 OF 30

0 1,000 2,000 3,000
Metres

Coordinate System: GDA 1994 MGA Zone 55

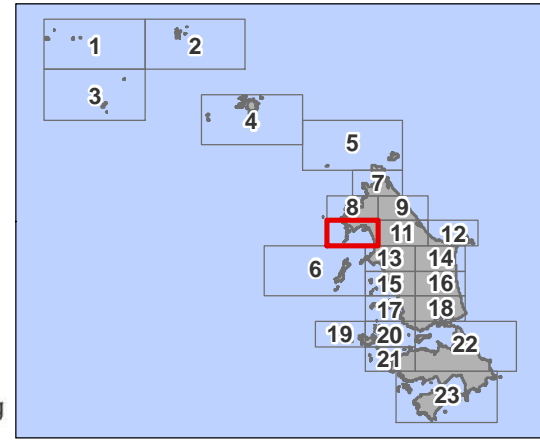
Base data from theLIST, © State of Tasmania
Land title data current as of 21/12/2018

Disclaimer: Before taking any action based on data shown on this map, it should first be verified with the relevant council.

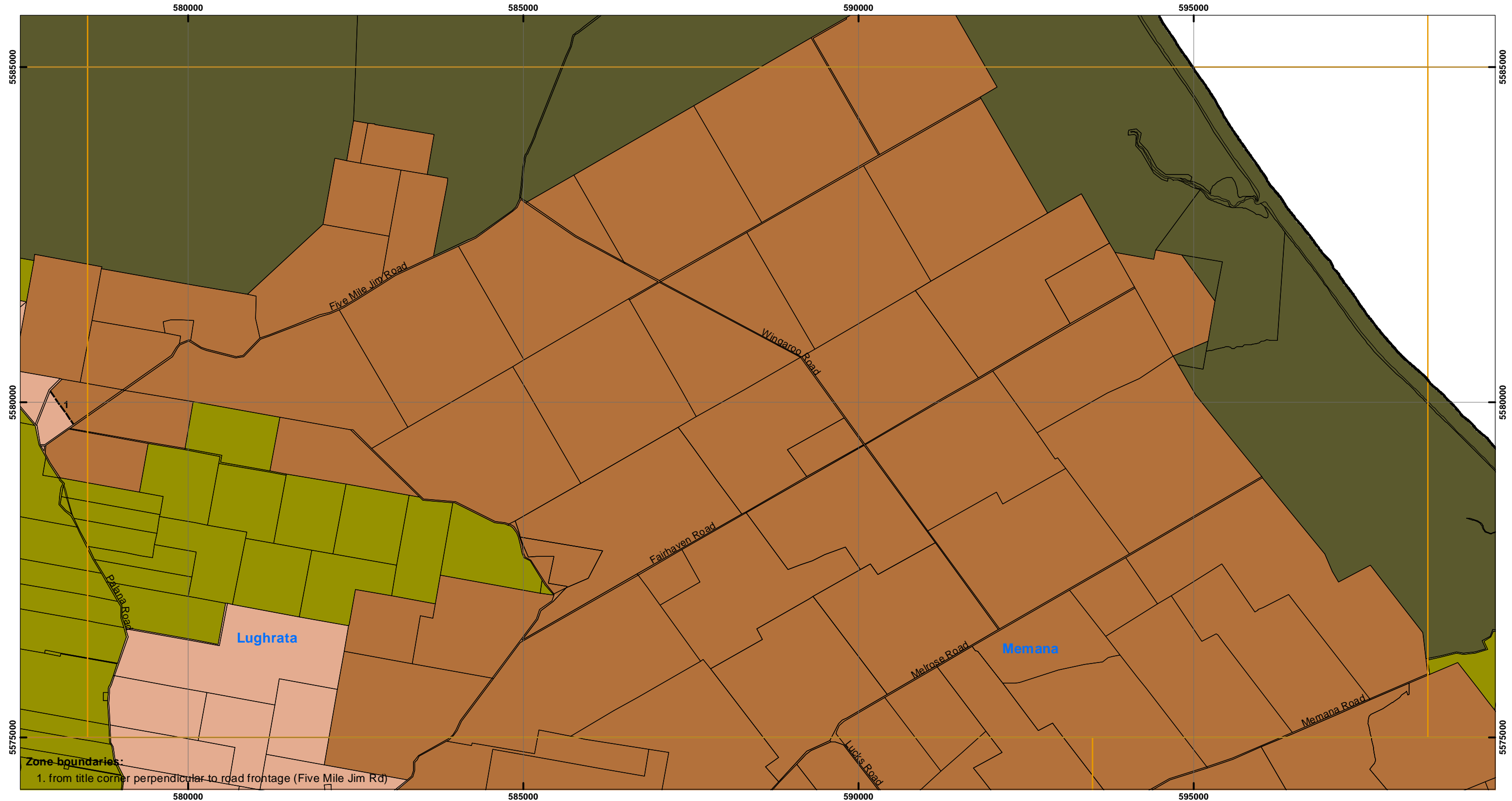
Date: 15/04/2019
Doc. Version: 0

esk mapping & GIS

Prepared by



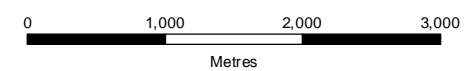
TASMANIAN PLANNING SCHEME - ZONES: FLINDERS LOCAL PROVISIONS SCHEDULE



Legend

■ General Residential	■ Central Business	■ Major Tourism	 LPS Boundary
■ Inner Residential	■ Commercial	■ Port and Marine	 Property Parcels
■ Low Density Residential	■ Light Industrial	■ Utilities	 Site-specific Qualification
■ Rural Living	■ General Industrial	■ Community Purpose	 Zone Boundary
■ Village	■ Rural	■ Recreation	
■ Urban Mixed Use	■ Agriculture	■ Open Space	
■ Local Business	■ Landscape Conservation	■ Future Urban	
■ General Business	■ Environmental Management	■ Particular Purpose	

MAP 11 OF 30



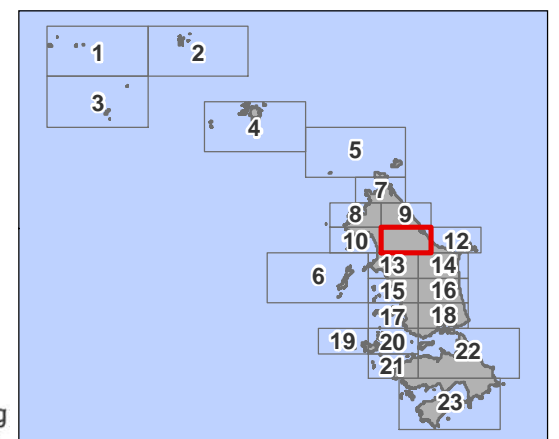
Coordinate System: GDA 1994 MGA Zone 55

Base data from theLIST, © State of Tasmania
Land title data current as of 21/12/2018

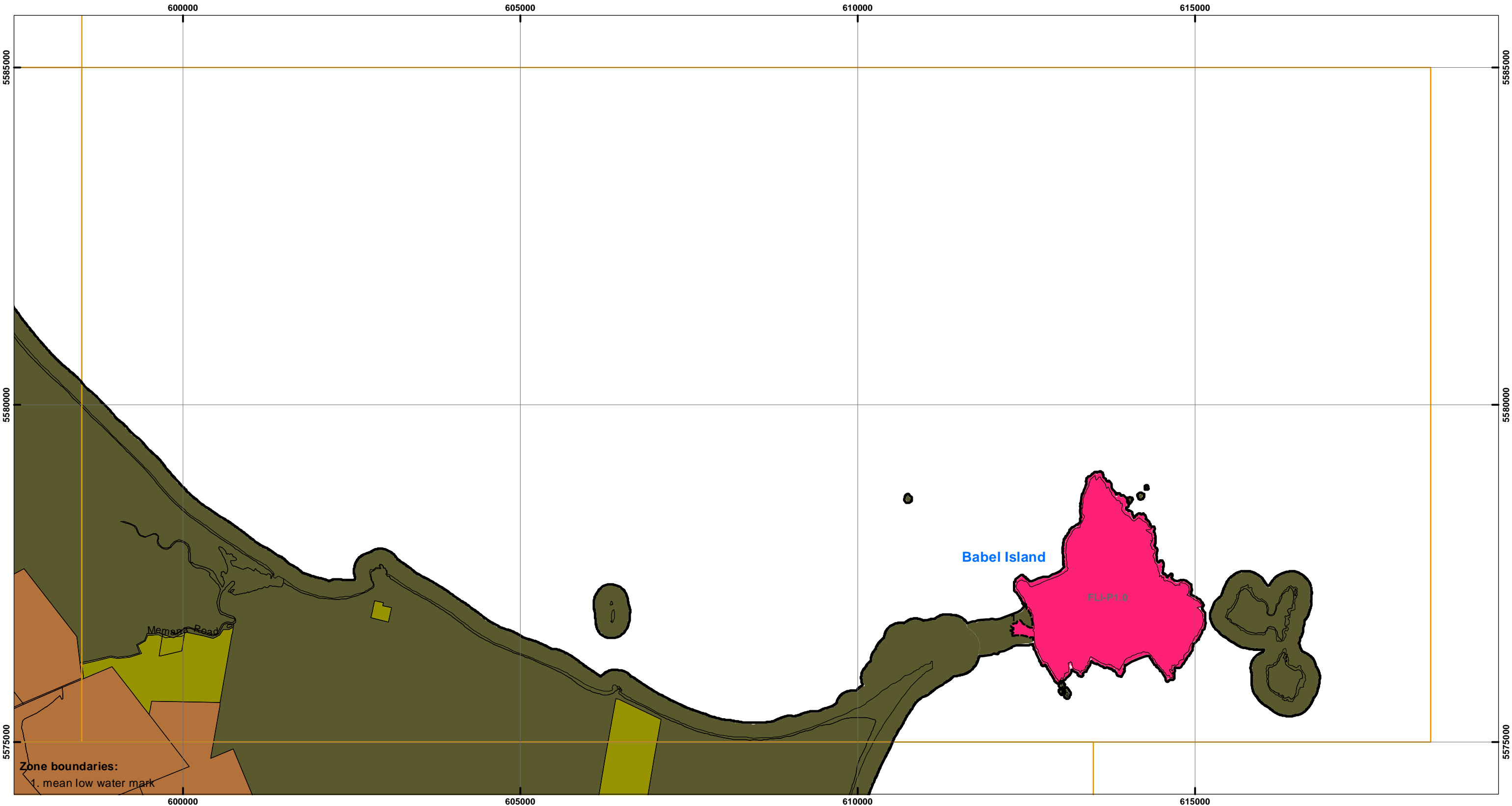
Disclaimer: Before taking any action based on data shown on this map, it should first be verified with the relevant council.

Date: 15/04/2019
Doc. Version: 0

Prepared by esk mapping GIS



TASMANIAN PLANNING SCHEME - ZONES: FLINDERS LOCAL PROVISIONS SCHEDULE



Legend

General Residential	Central Business	Major Tourism	LPS Boundary
Inner Residential	Commercial	Port and Marine	Property Parcels
Low Density Residential	Light Industrial	Utilities	Site-specific Qualification
Rural Living	General Industrial	Community Purpose	Zone Boundary
Village	Rural	Recreation	
Urban Mixed Use	Agriculture	Open Space	
Local Business	Landscape Conservation	Future Urban	
General Business	Environmental Management	Particular Purpose	

MAP 12 OF 30

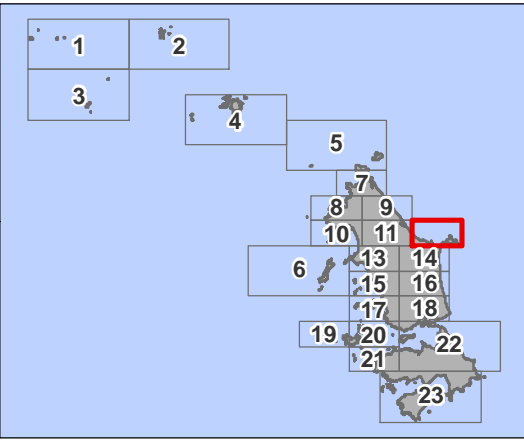
0 1,000 2,000 3,000
Metres

Coordinate System: GDA 1994 MGA Zone 55

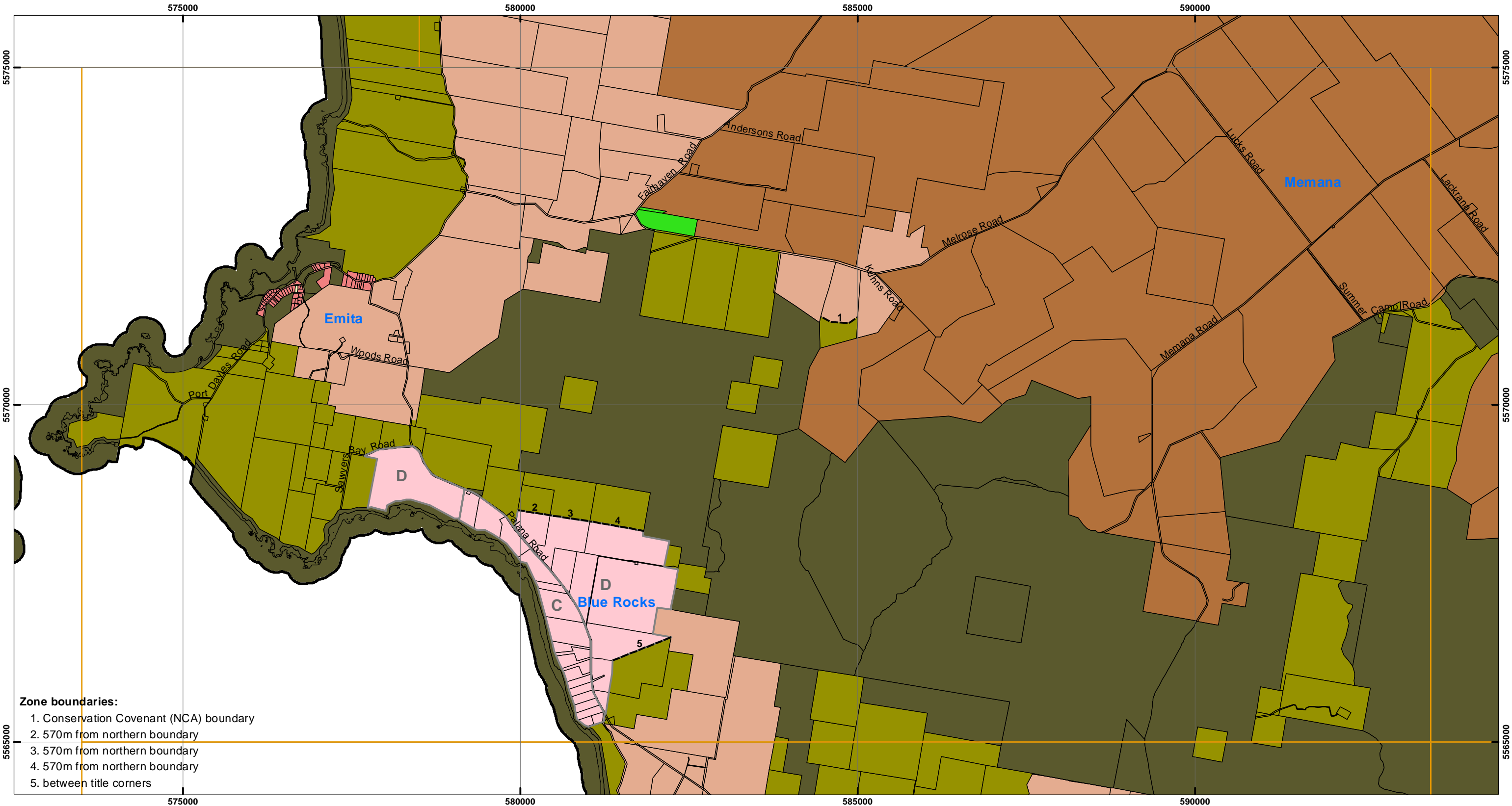
Base data from theLIST, © State of Tasmania
Land title data current as of 21/12/2018

Disclaimer: Before taking any action based on data shown on this map, it should first be verified with the relevant council.

Date: 15/04/2019
Doc. Version: 0



TASMANIAN PLANNING SCHEME - ZONES: FLINDERS LOCAL PROVISIONS SCHEDULE



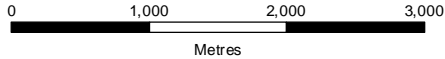
Zone boundaries:

1. Conservation Covenant (NCA) boundary
2. 570m from northern boundary
3. 570m from northern boundary
4. 570m from northern boundary
5. between title corners

Legend

General Residential	Central Business	Major Tourism	LPS Boundary
Inner Residential	Commercial	Port and Marine	Property Parcels
Low Density Residential	Light Industrial	Utilities	Site-specific Qualification
Rural Living	General Industrial	Community Purpose	Zone Boundary
Village	Rural	Recreation	
Urban Mixed Use	Agriculture	Open Space	
Local Business	Landscape Conservation	Future Urban	
General Business	Environmental Management	Particular Purpose	

MAP 13 OF 30

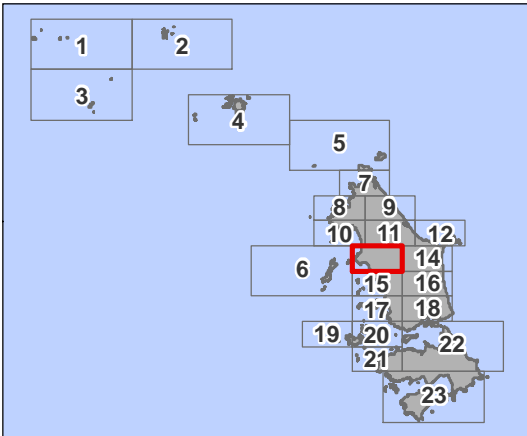


Coordinate System: GDA 1994 MGA Zone 55
Base data from theLIST, © State of Tasmania
Land title data current as of 21/12/2018

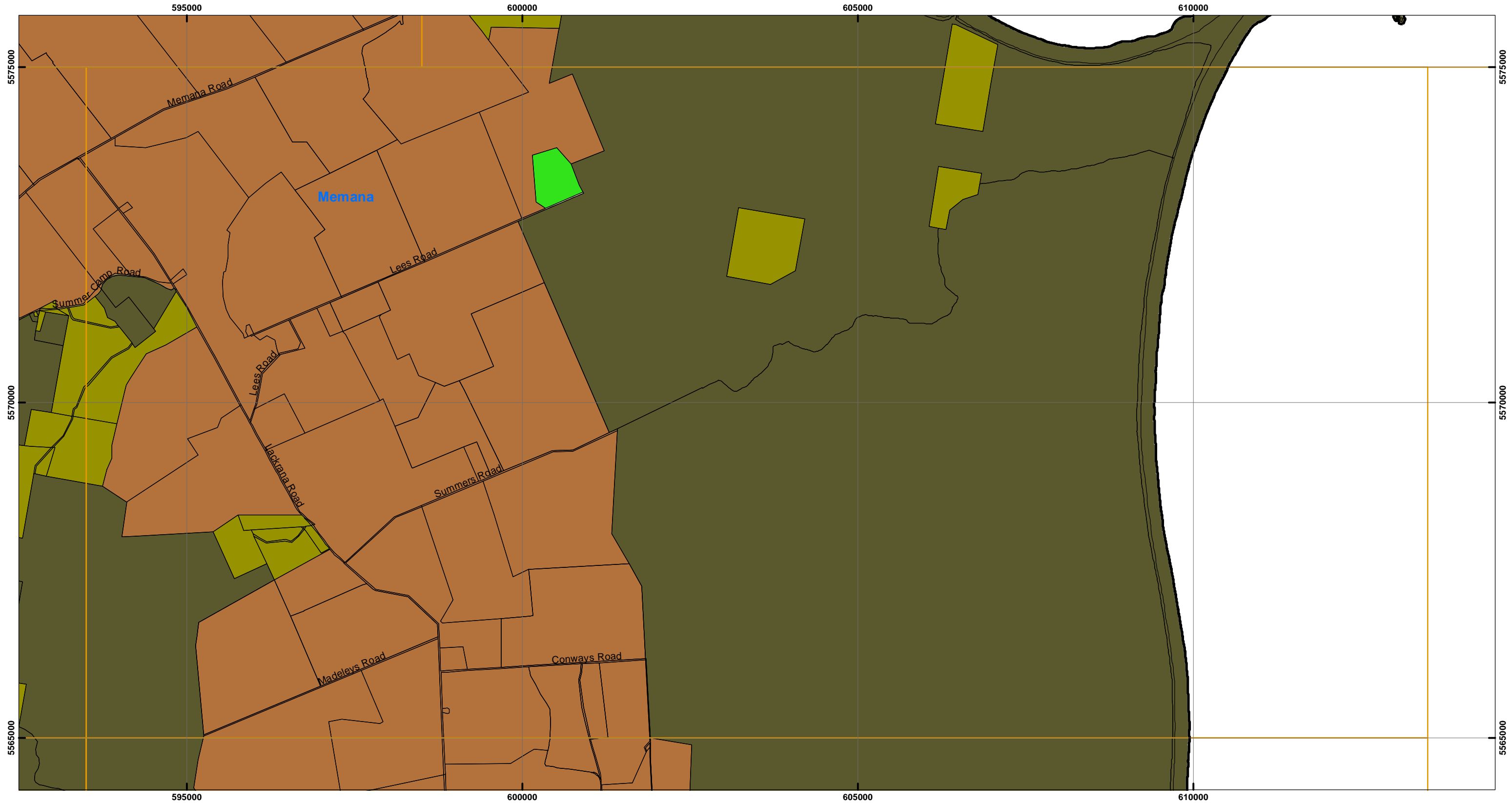
Disclaimer: Before taking any action based on data shown on this map, it should first be verified with the relevant council.

Date: 15/04/2019
Doc. Version: 0

Prepared by



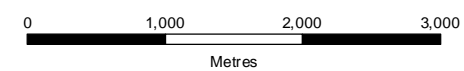
TASMANIAN PLANNING SCHEME - ZONES: FLINDERS LOCAL PROVISIONS SCHEDULE



Legend

■ General Residential	■ Central Business	■ Major Tourism	 LPS Boundary
■ Inner Residential	■ Commercial	■ Port and Marine	 Property Parcels
■ Low Density Residential	■ Light Industrial	■ Utilities	 Site-specific Qualification
■ Rural Living	■ General Industrial	■ Community Purpose	 Zone Boundary
■ Village	■ Rural	■ Recreation	
■ Urban Mixed Use	■ Agriculture	■ Open Space	
■ Local Business	■ Landscape Conservation	■ Future Urban	
■ General Business	■ Environmental Management	■ Particular Purpose	

MAP 14 OF 30



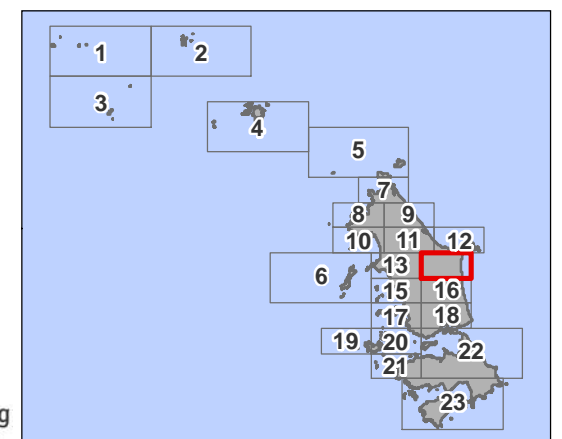
Coordinate System: GDA 1994 MGA Zone 55

Base data from theLIST, © State of Tasmania
Land title data current as of 21/12/2018

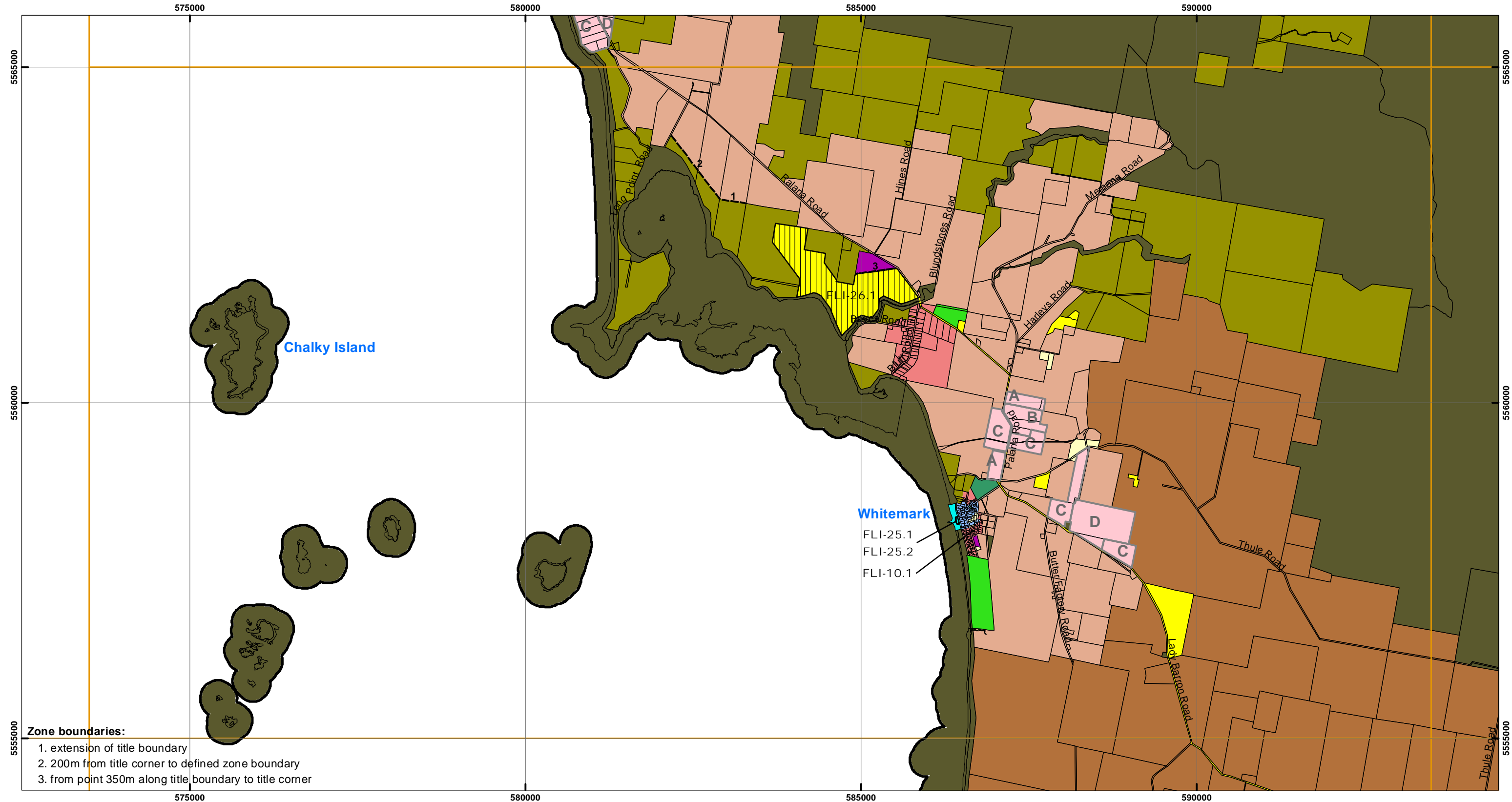
Disclaimer: Before taking any action based on data shown on this map, it should first be verified with the relevant council.

Date: 15/04/2019
Doc. Version: 0

Prepared by esk mapping & GIS



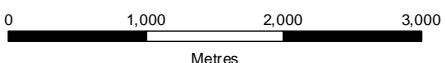
TASMANIAN PLANNING SCHEME - ZONES: FLINDERS LOCAL PROVISIONS SCHEDULE



Legend

<div></div> General Residential	<div></div> Central Business	<div></div> Major Tourism	<div></div> LPS Boundary
<div></div> Inner Residential	<div></div> Commercial	<div></div> Port and Marine	<div></div> Property Parcels
<div></div> Low Density Residential	<div></div> Light Industrial	<div></div> Utilities	<div></div> Site-specific Qualification
<div></div> Rural Living	<div></div> General Industrial	<div></div> Community Purpose	<div></div> Zone Boundary
<div></div> Village	<div></div> Rural	<div></div> Recreation	
<div></div> Urban Mixed Use	<div></div> Agriculture	<div></div> Open Space	
<div></div> Local Business	<div></div> Landscape Conservation	<div></div> Future Urban	
<div></div> General Business	<div></div> Environmental Management	<div></div> Particular Purpose	

MAP 15 OF 30

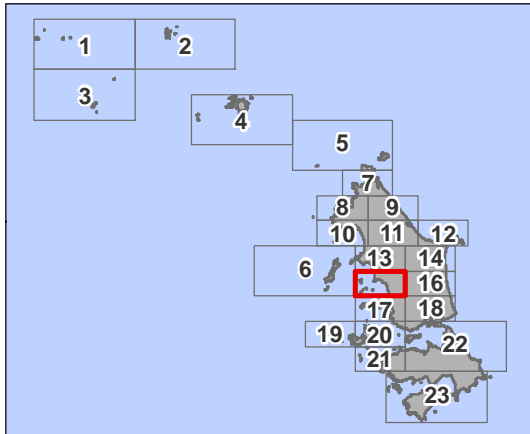


Coordinate System: GDA 1994 MGA Zone 55
Base data from theLIST, © State of Tasmania
Land title data current as of 21/12/2018

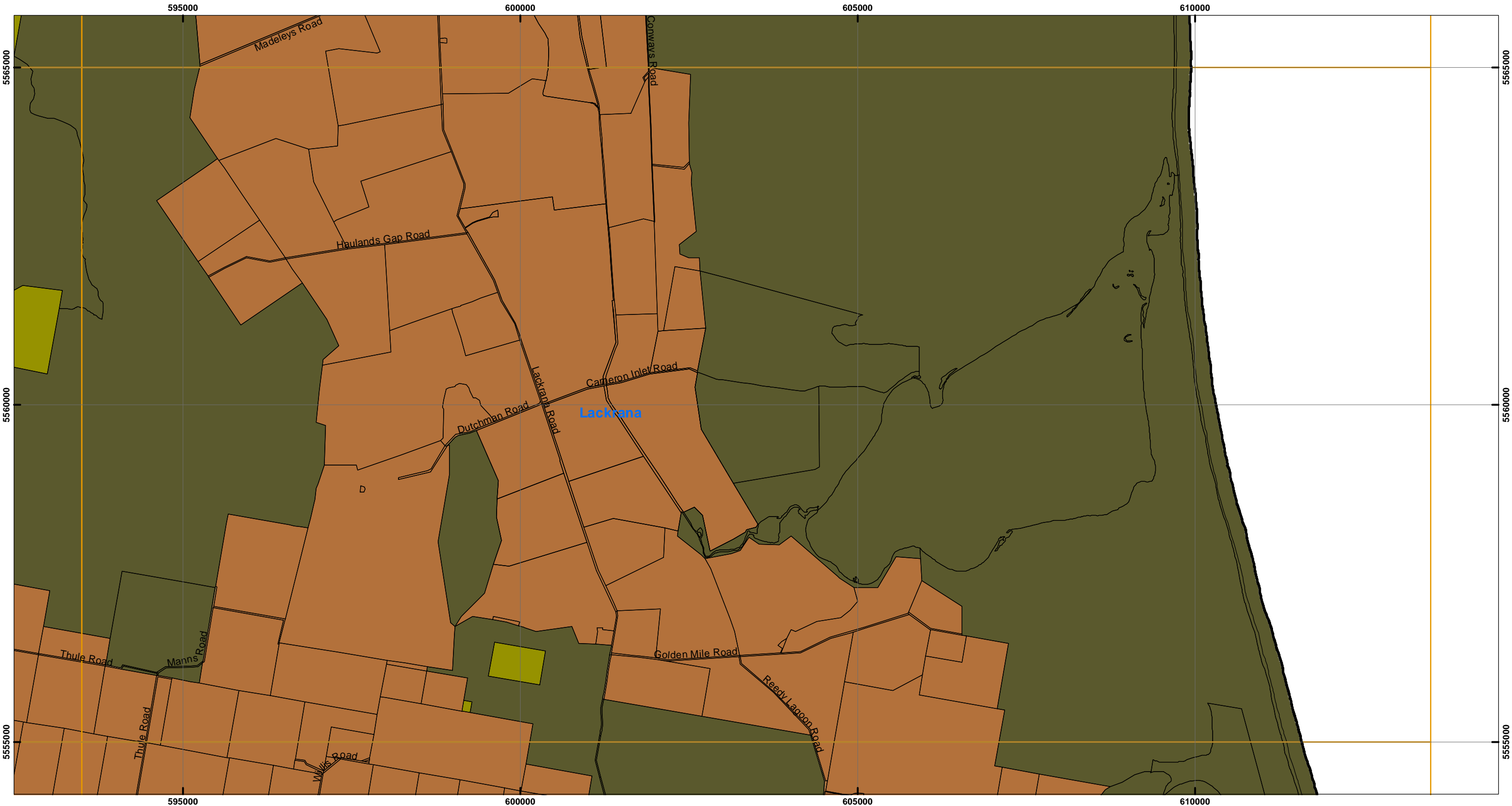
Disclaimer: Before taking any action based on data shown on this map, it should first be verified with the relevant council.

Date: 15/04/2019
Doc. Version: 0

Prepared by esk mapping GIS



TASMANIAN PLANNING SCHEME - ZONES: FLINDERS LOCAL PROVISIONS SCHEDULE



Legend

General Residential

Inner Residential

Low Density Residential

Rural Living

Village

Urban Mixed Use

Local Business

General Business

Central Business

Commercial

Light Industrial

General Industrial

Rural

Agriculture

Landscape Conservation

Environmental Management

Major Tourism

Port and Marine

Utilities

Community Purpose

Recreation

Open Space

Future Urban

Particular Purpose

LPS Boundary

Property Parcels

Site-specific Qualification

Zone Boundary

MAP 16 OF 30

01,0002,0003,000

Metres

Coordinate System: GDA 1994 MGA Zone 55

Base data from theLIST, © State of Tasmania

Land title data current as of 21/12/2018

Disclaimer: Before taking any action based on data shown on this map, it should first be verified with the relevant council.

Date: 15/04/2019

Doc. Version: 0

esk mapping GIS

Prepared by

12

13

14

15

17

18

19

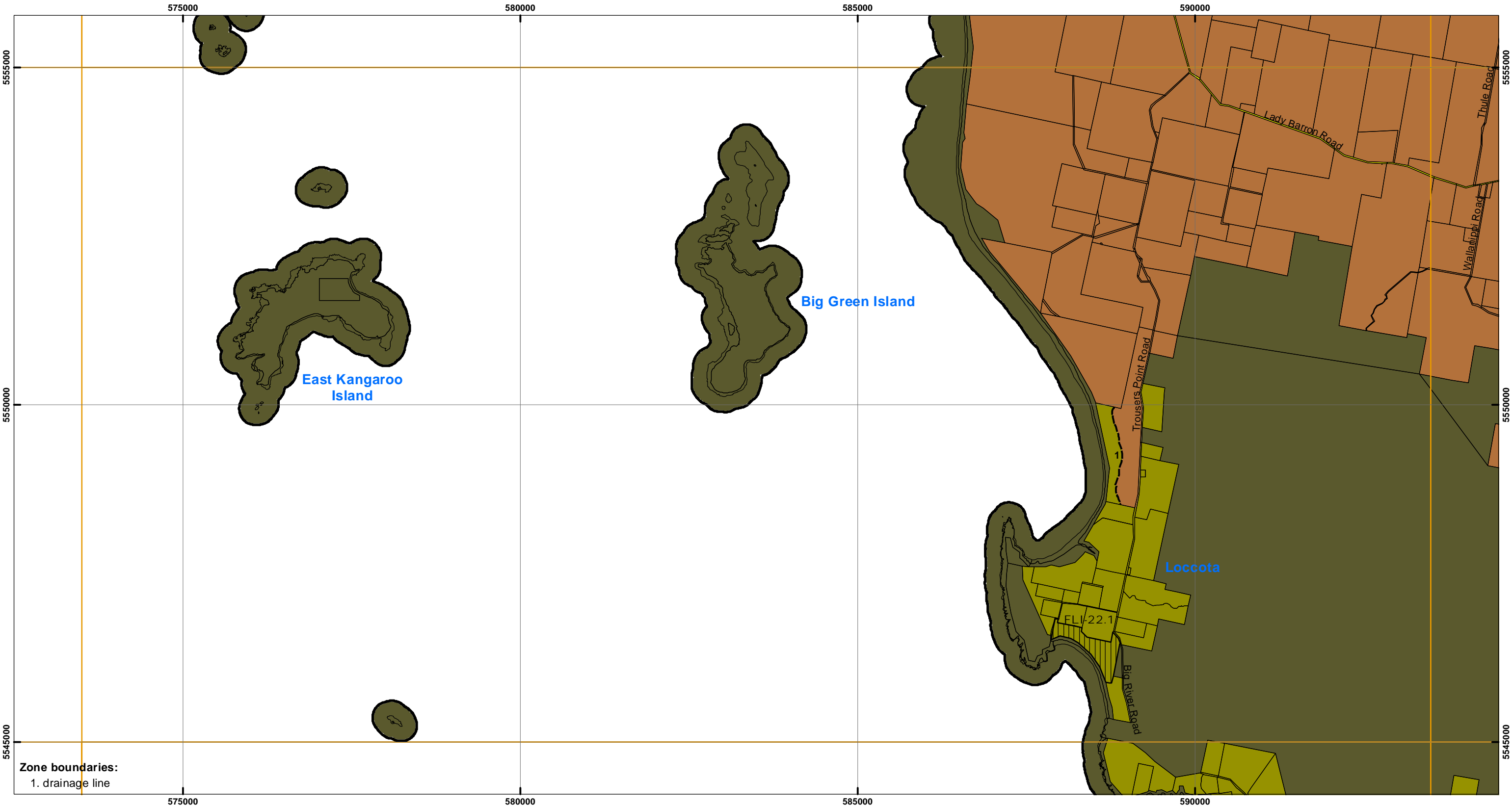
20

21

22

23

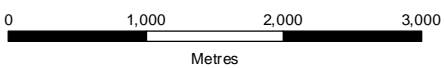
TASMANIAN PLANNING SCHEME - ZONES: FLINDERS LOCAL PROVISIONS SCHEDULE



Legend

<div></div> General Residential	<div></div> Central Business	<div></div> Major Tourism	<div></div> LPS Boundary
<div></div> Inner Residential	<div></div> Commercial	<div></div> Port and Marine	<div></div> Property Parcels
<div></div> Low Density Residential	<div></div> Light Industrial	<div></div> Utilities	<div></div> Site-specific Qualification
<div></div> Rural Living	<div></div> General Industrial	<div></div> Community Purpose	<div></div> Zone Boundary
<div></div> Village	<div></div> Rural	<div></div> Recreation	
<div></div> Urban Mixed Use	<div></div> Agriculture	<div></div> Open Space	
<div></div> Local Business	<div></div> Landscape Conservation	<div></div> Future Urban	
<div></div> General Business	<div></div> Environmental Management	<div></div> Particular Purpose	

MAP 17 OF 30

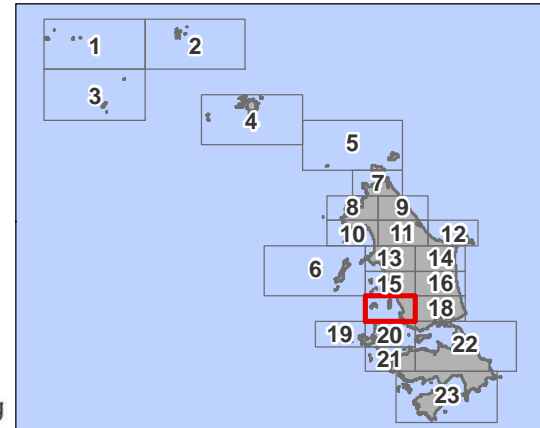


Coordinate System: GDA 1994 MGA Zone 55
Base data from theLIST, © State of Tasmania
Land title data current as of 21/12/2018

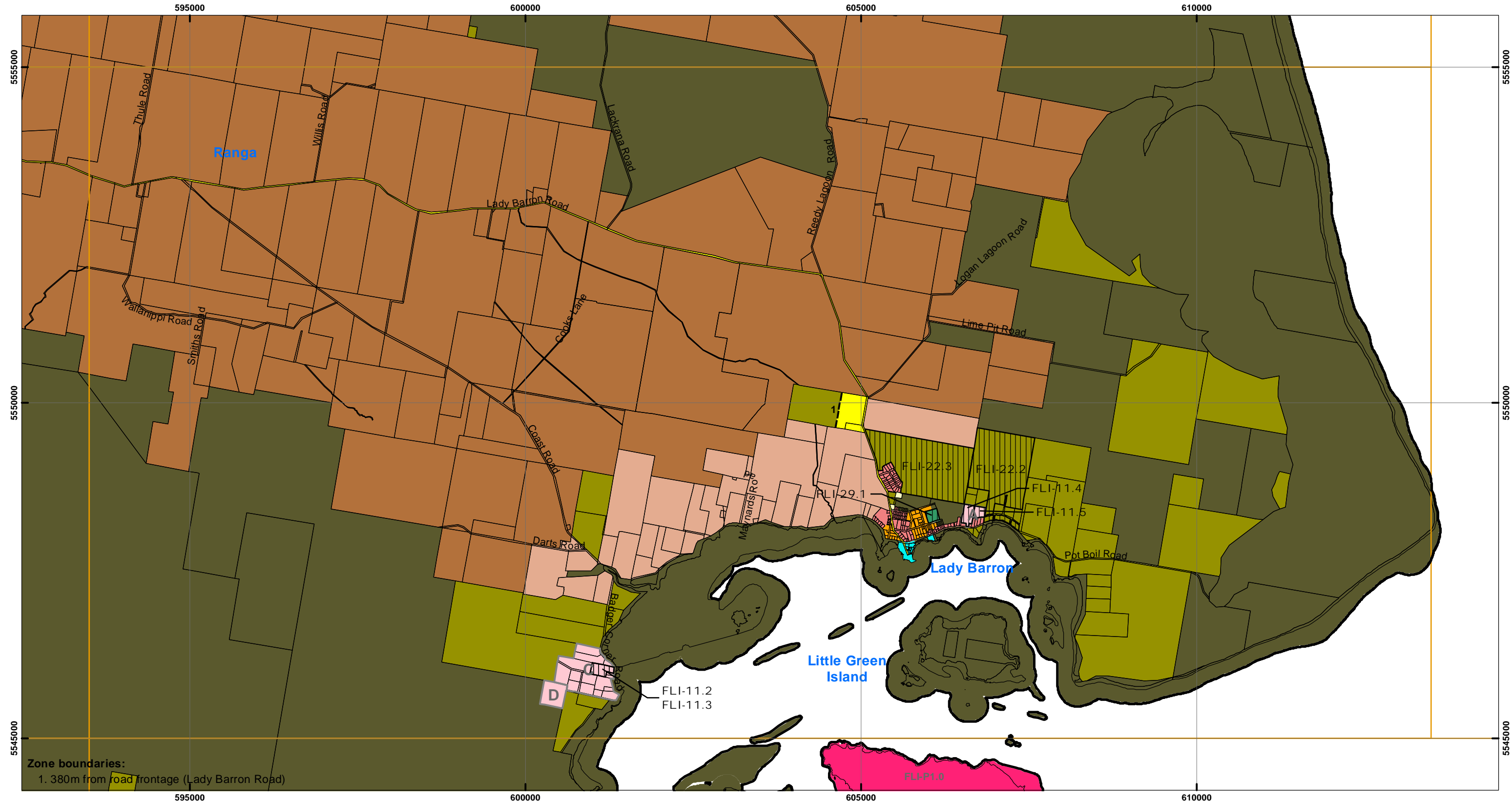
Disclaimer: Before taking any action based on data shown on this map, it should first be verified with the relevant council.

Date: 15/04/2019
Doc. Version: 0

Prepared by esk mapping GIS



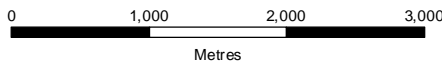
TASMANIAN PLANNING SCHEME - ZONES: FLINDERS LOCAL PROVISIONS SCHEDULE



Legend

■ General Residential	■ Central Business	■ Major Tourism	 LPS Boundary
■ Inner Residential	■ Commercial	■ Port and Marine	 Property Parcels
■ Low Density Residential	■ Light Industrial	■ Utilities	 Site-specific Qualification
■ Rural Living	■ General Industrial	■ Community Purpose	 Zone Boundary
■ Village	■ Rural	■ Recreation	
■ Urban Mixed Use	■ Agriculture	■ Open Space	
■ Local Business	■ Landscape Conservation	■ Future Urban	
■ General Business	■ Environmental Management	■ Particular Purpose	

MAP 18 OF 30



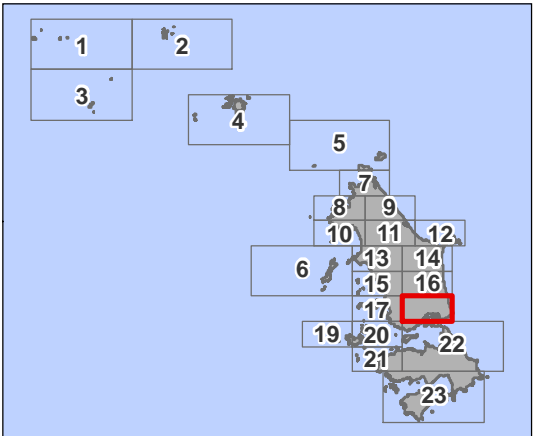
Coordinate System: GDA 1994 MGA Zone 55

Base data from theLIST, © State of Tasmania
Land title data current as of 21/12/2018

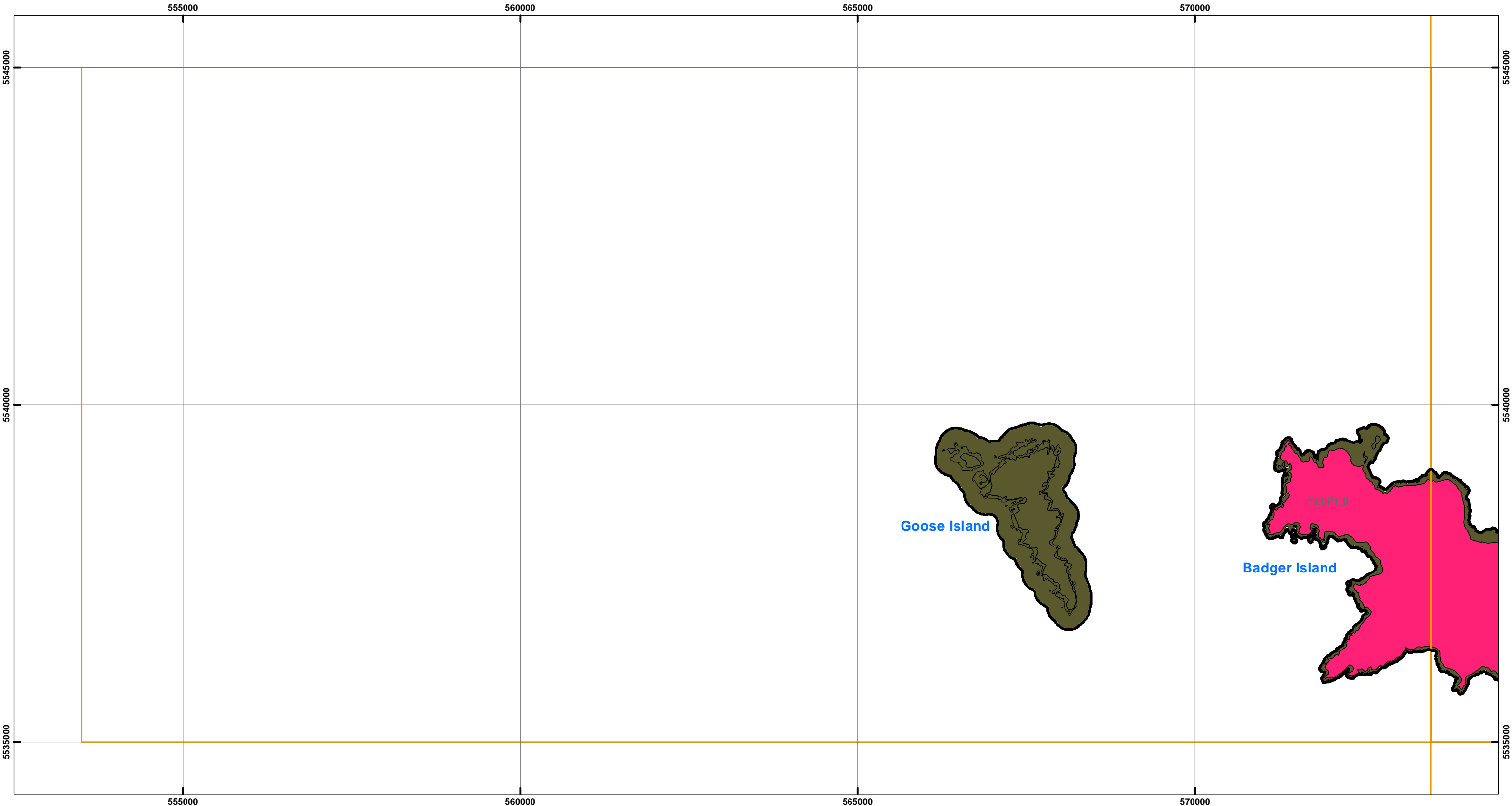
Disclaimer: Before taking any action based on data shown on this map, it should first be verified with the relevant council.

Date: 15/04/2019
Doc. Version: 0

Prepared by esk mapping GIS



TASMANIAN PLANNING SCHEME - ZONES: FLINDERS LOCAL PROVISIONS SCHEDULE



Legend

<div></div> General Residential	<div></div> Central Business	<div></div> Major Tourism	<div></div> LPS Boundary
<div></div> Inner Residential	<div></div> Commercial	<div></div> Port and Marine	<div></div> Property Parcels
<div></div> Low Density Residential	<div></div> Light Industrial	<div></div> Utilities	<div></div> Site-specific Qualification
<div></div> Rural Living	<div></div> General Industrial	<div></div> Community Purpose	<div></div> Zone Boundary
<div></div> Village	<div></div> Rural	<div></div> Recreation	
<div></div> Urban Mixed Use	<div></div> Agriculture	<div></div> Open Space	
<div></div> Local Business	<div></div> Landscape Conservation	<div></div> Future Urban	
<div></div> General Business	<div></div> Environmental Management	<div></div> Particular Purpose	

MAP 19 OF 30

01,0002,0003,000

Metres

Coordinate System: GDA 1994 MGA Zone 55

Base data from theLIST, © State of Tasmania
Land title data current as of 21/12/2018

Disclaimer: Before taking any action based on data shown on this map, it should first be verified with the relevant council.

Date: 15/04/2019
Doc. Version: 0

esk
mapping
& GIS

Prepared by

12

3

4

5

6

7

8

9

10

11

12

13

14

15

16

17

18

19

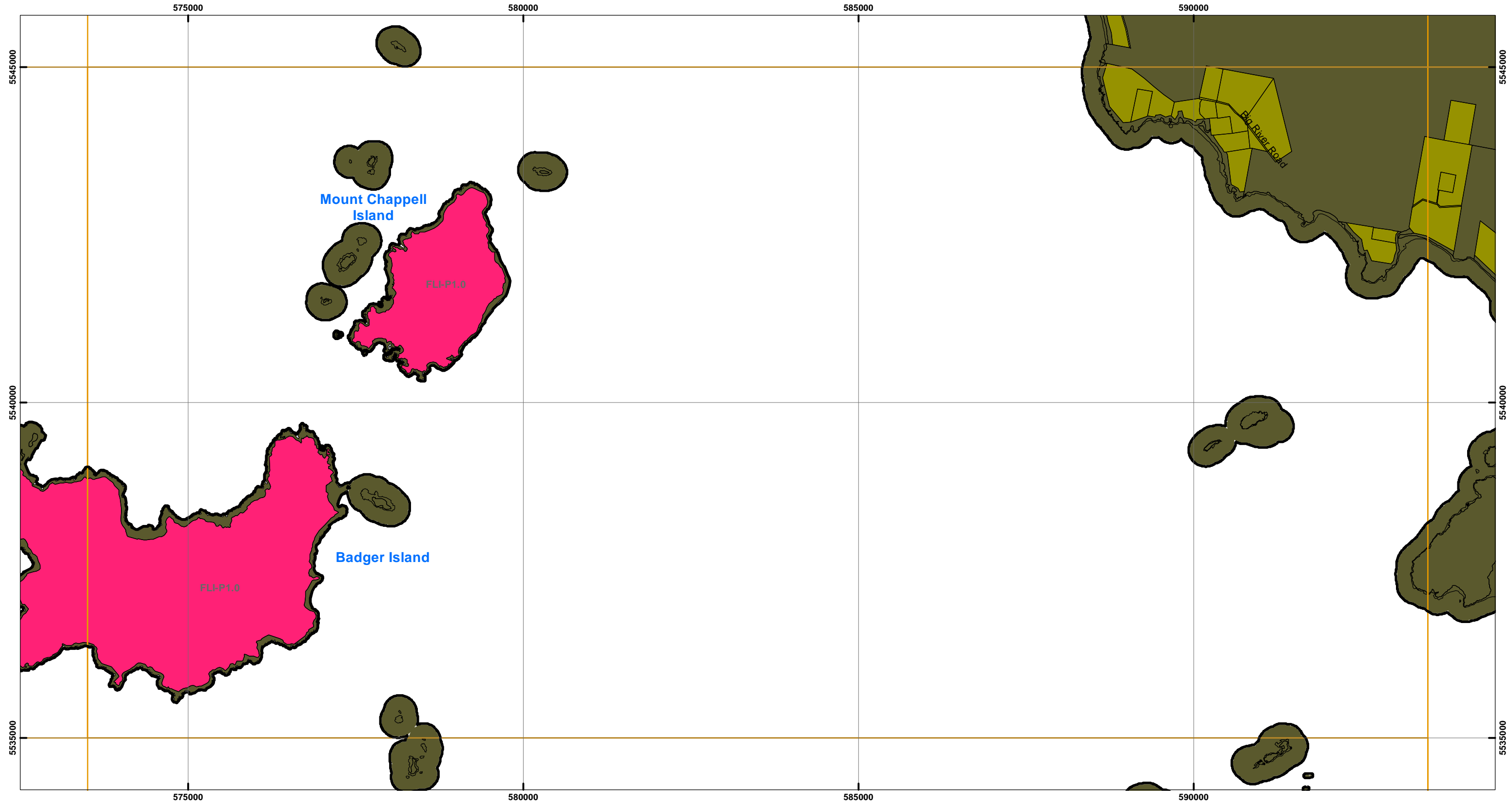
20

21

22

23

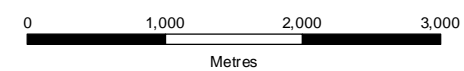
TASMANIAN PLANNING SCHEME - ZONES: FLINDERS LOCAL PROVISIONS SCHEDULE



Legend

■ General Residential	■ Central Business	■ Major Tourism	 LPS Boundary
■ Inner Residential	■ Commercial	■ Port and Marine	 Property Parcels
■ Low Density Residential	■ Light Industrial	■ Utilities	 Site-specific Qualification
■ Rural Living	■ General Industrial	■ Community Purpose	 Zone Boundary
■ Village	■ Rural	■ Recreation	
■ Urban Mixed Use	■ Agriculture	■ Open Space	
■ Local Business	■ Landscape Conservation	■ Future Urban	
■ General Business	■ Environmental Management	■ Particular Purpose	

MAP 20 OF 30



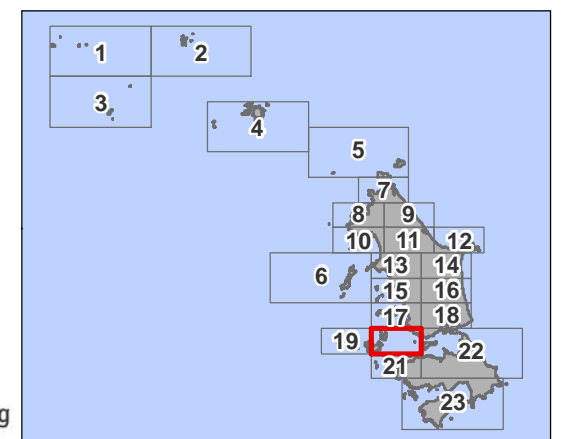
Coordinate System: GDA 1994 MGA Zone 55

Base data from theLIST, © State of Tasmania
Land title data current as of 21/12/2018

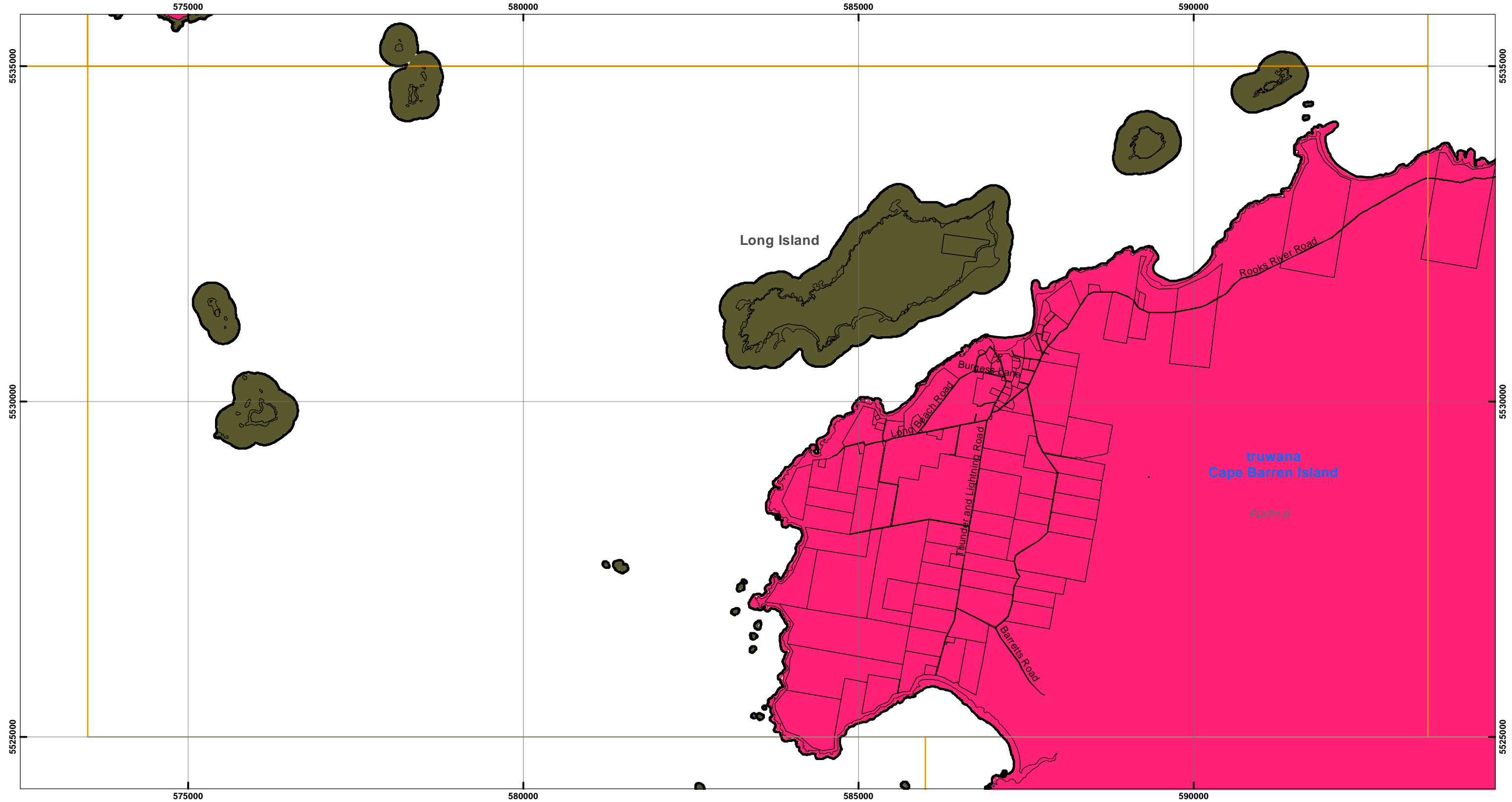
Disclaimer: Before taking any action based on data shown on this map, it should first be verified with the relevant council.

Date: 15/04/2019
Doc. Version: 0

Prepared by esk mapping & GIS



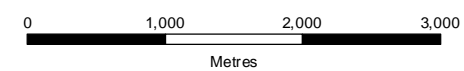
TASMANIAN PLANNING SCHEME - ZONES: FLINDERS LOCAL PROVISIONS SCHEDULE



Legend

■ General Residential	■ Central Business	■ Major Tourism	 LPS Boundary
■ Inner Residential	■ Commercial	■ Port and Marine	 Property Parcels
■ Low Density Residential	■ Light Industrial	■ Utilities	 Site-specific Qualification
■ Rural Living	■ General Industrial	■ Community Purpose	 Zone Boundary
■ Village	■ Rural	■ Recreation	
■ Urban Mixed Use	■ Agriculture	■ Open Space	
■ Local Business	■ Landscape Conservation	■ Future Urban	
■ General Business	■ Environmental Management	■ Particular Purpose	

MAP 21 OF 30



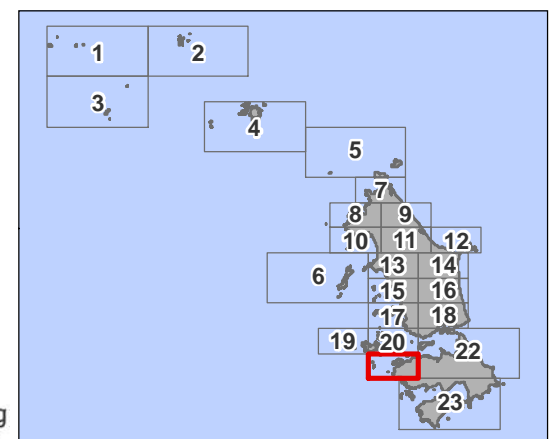
Coordinate System: GDA 1994 MGA Zone 55

Base data from theLIST, © State of Tasmania
Land title data current as of 21/12/2018

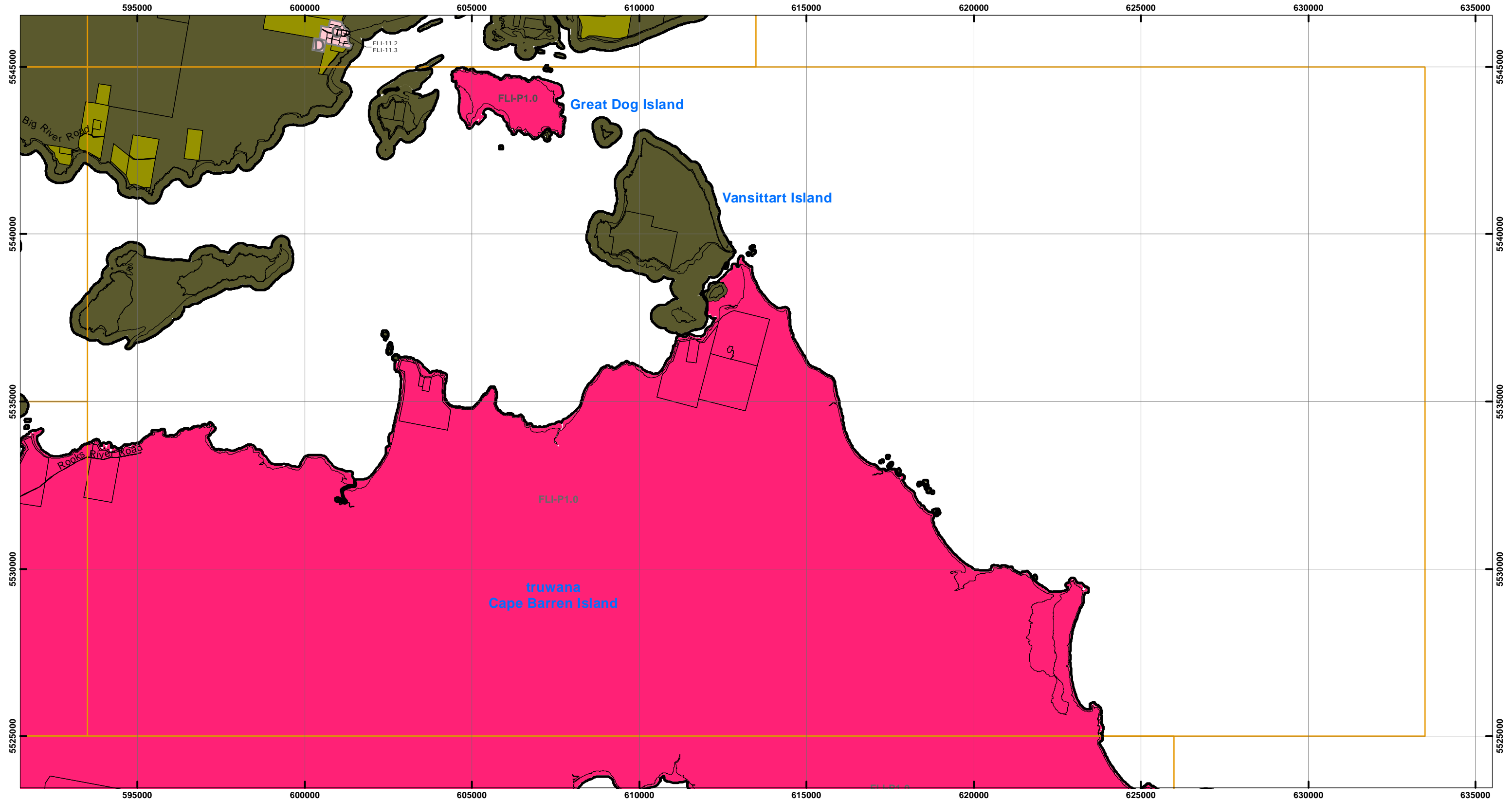
Disclaimer: Before taking any action based on data shown on this map, it should first be verified with the relevant council.

Date: 15/04/2019
Doc. Version: 0

Prepared by esk mapping GIS



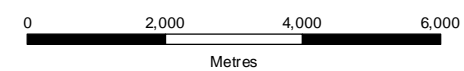
TASMANIAN PLANNING SCHEME - ZONES: FLINDERS LOCAL PROVISIONS SCHEDULE



Legend

■ General Residential	■ Central Business	■ Major Tourism	 LPS Boundary
■ Inner Residential	■ Commercial	■ Port and Marine	 Property Parcels
■ Low Density Residential	■ Light Industrial	■ Utilities	 Site-specific Qualification
■ Rural Living	■ General Industrial	■ Community Purpose	 Zone Boundary
■ Village	■ Rural	■ Recreation	
■ Urban Mixed Use	■ Agriculture	■ Open Space	
■ Local Business	■ Landscape Conservation	■ Future Urban	
■ General Business	■ Environmental Management	■ Particular Purpose	

MAP 22 OF 30



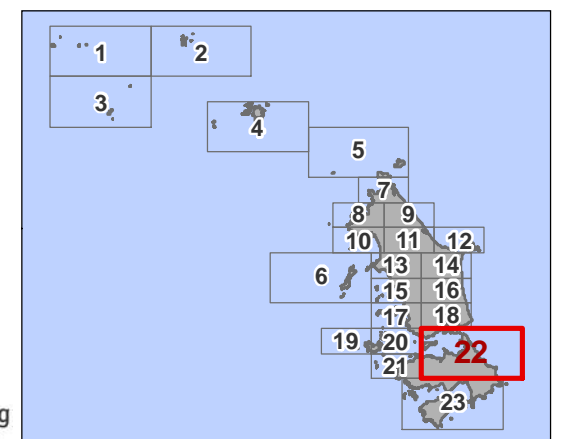
Coordinate System: GDA 1994 MGA Zone 55

Base data from theLIST, © State of Tasmania
Land title data current as of 21/12/2018

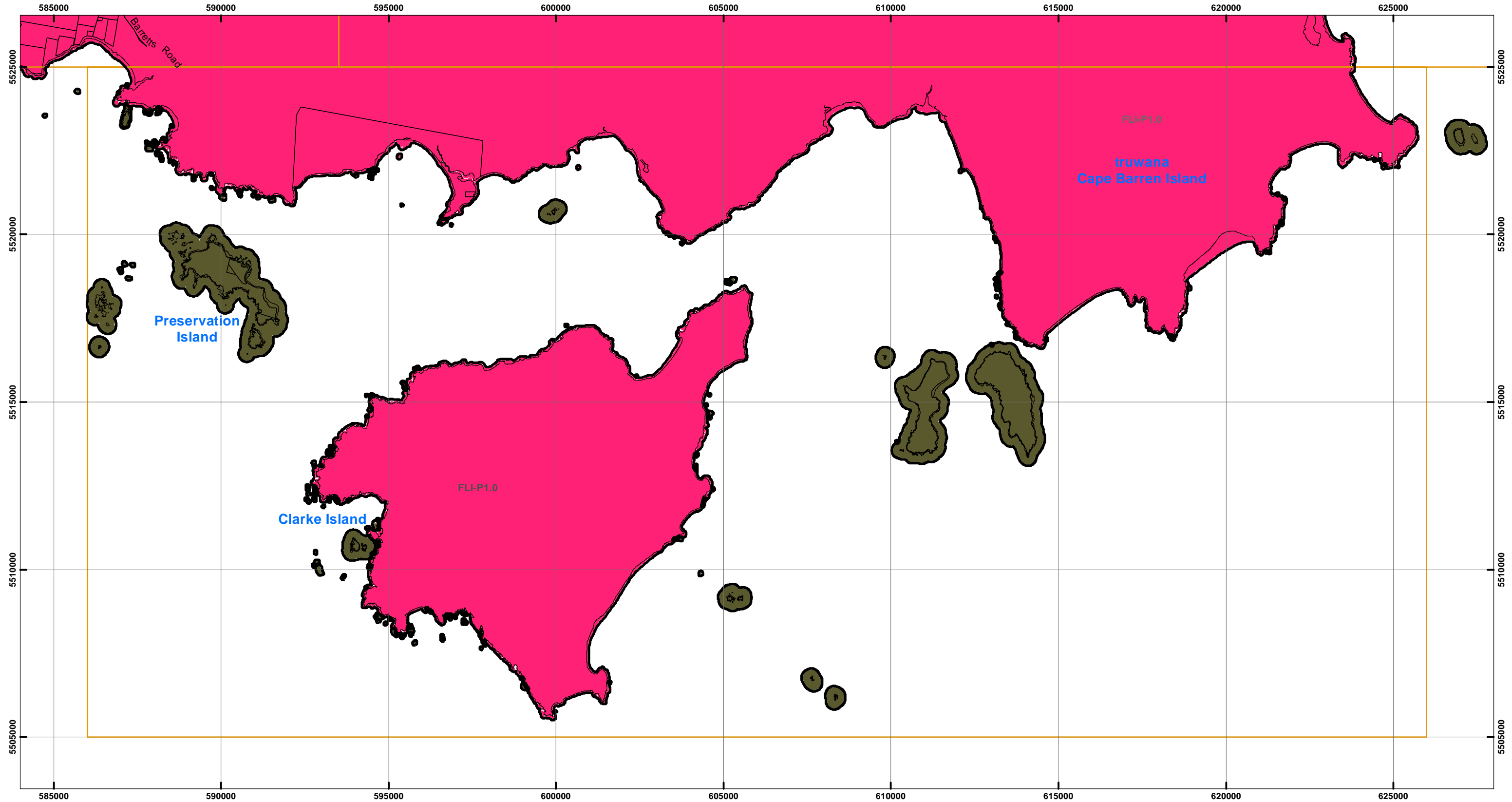
Disclaimer: Before taking any action based on data shown on this map, it should first be verified with the relevant council.

Date: 15/04/2019
Doc. Version: 0

Prepared by esk mapping GIS



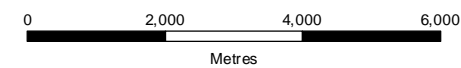
TASMANIAN PLANNING SCHEME - ZONES: FLINDERS LOCAL PROVISIONS SCHEDULE



Legend

■ General Residential	■ Central Business	■ Major Tourism	 LPS Boundary
■ Inner Residential	■ Commercial	■ Port and Marine	 Property Parcels
■ Low Density Residential	■ Light Industrial	■ Utilities	 Site-specific Qualification
■ Rural Living	■ General Industrial	■ Community Purpose	 Zone Boundary
■ Village	■ Rural	■ Recreation	
■ Urban Mixed Use	■ Agriculture	■ Open Space	
■ Local Business	■ Landscape Conservation	■ Future Urban	
■ General Business	■ Environmental Management	■ Particular Purpose	

MAP 23 OF 30



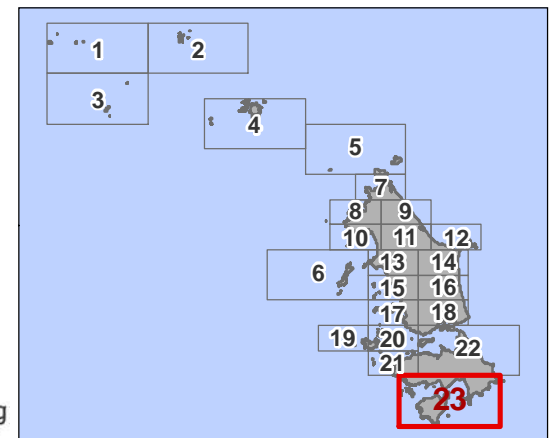
Coordinate System: GDA 1994 MGA Zone 55

Base data from theLIST, © State of Tasmania
Land title data current as of 21/12/2018

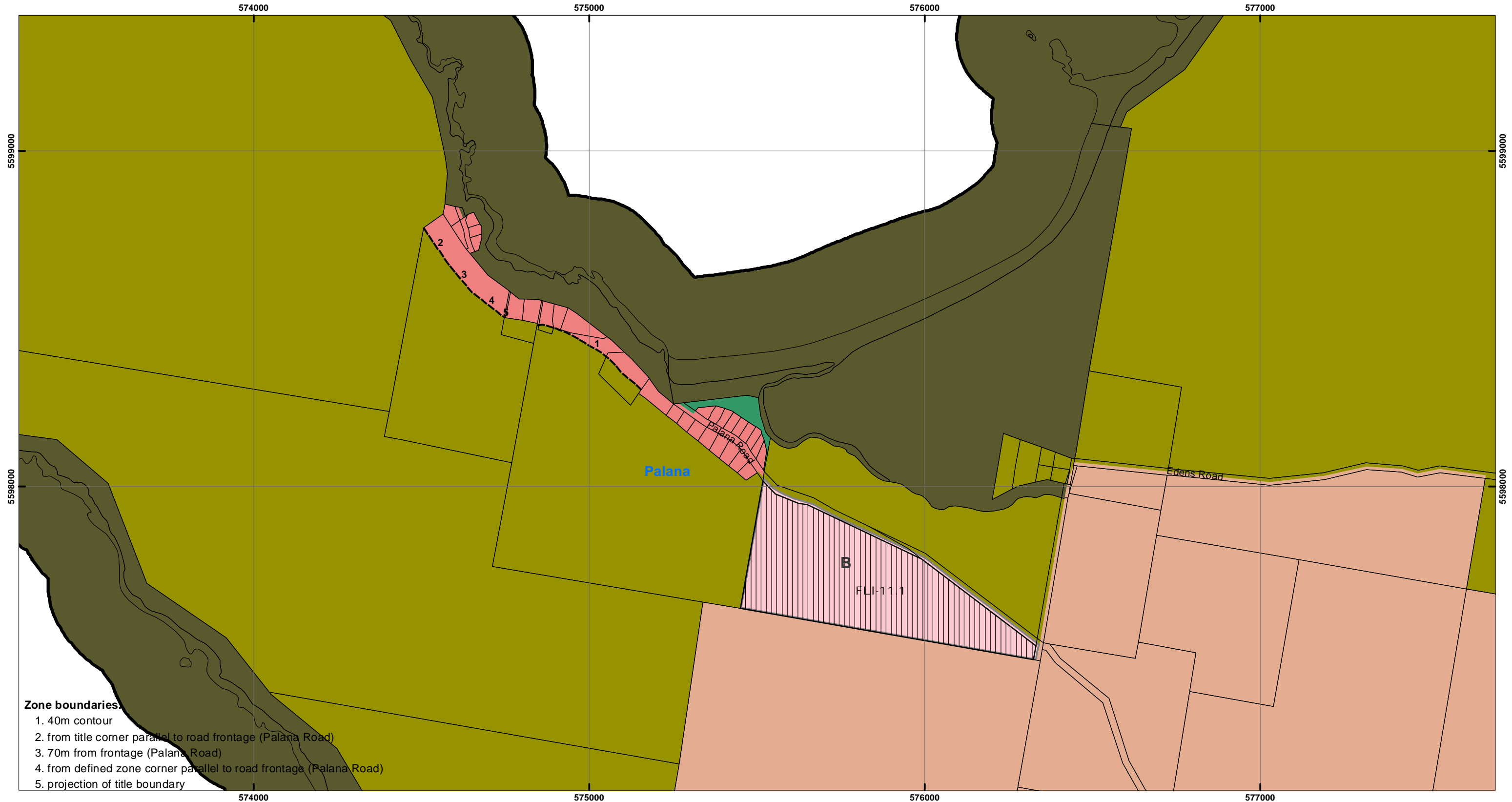
Disclaimer: Before taking any action based on data shown on this map, it should first be verified with the relevant council.

Date: 15/04/2019
Doc. Version: 0

Prepared by



TASMANIAN PLANNING SCHEME - ZONES: FLINDERS LOCAL PROVISIONS SCHEDULE



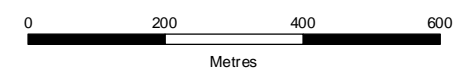
Zone boundaries

1. 40m contour
2. from title corner parallel to road frontage (Palana Road)
3. 70m from frontage (Palana Road)
4. from defined zone corner parallel to road frontage (Palana Road)
5. projection of title boundary

Legend

■ General Residential	■ Central Business	■ Major Tourism	 LPS Boundary
■ Inner Residential	■ Commercial	■ Port and Marine	 Property Parcels
■ Low Density Residential	■ Light Industrial	■ Utilities	 Zone Boundary
■ Rural Living	■ General Industrial	■ Community Purpose	 Site-specific Qualification
■ Village	■ Rural	■ Recreation	
■ Urban Mixed Use	■ Agriculture	■ Open Space	
■ Local Business	■ Landscape Conservation	■ Future Urban	
■ General Business	■ Environmental Management	■ Particular Purpose	

MAP 24 OF 30



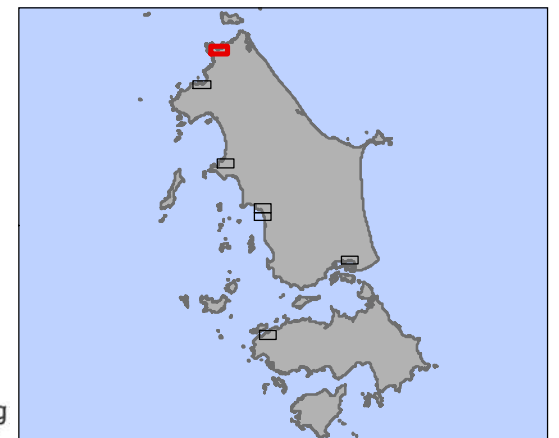
Coordinate System: GDA 1994 MGA Zone 55

Base data from theLIST, © State of Tasmania
Land title data current as of 21/12/2018

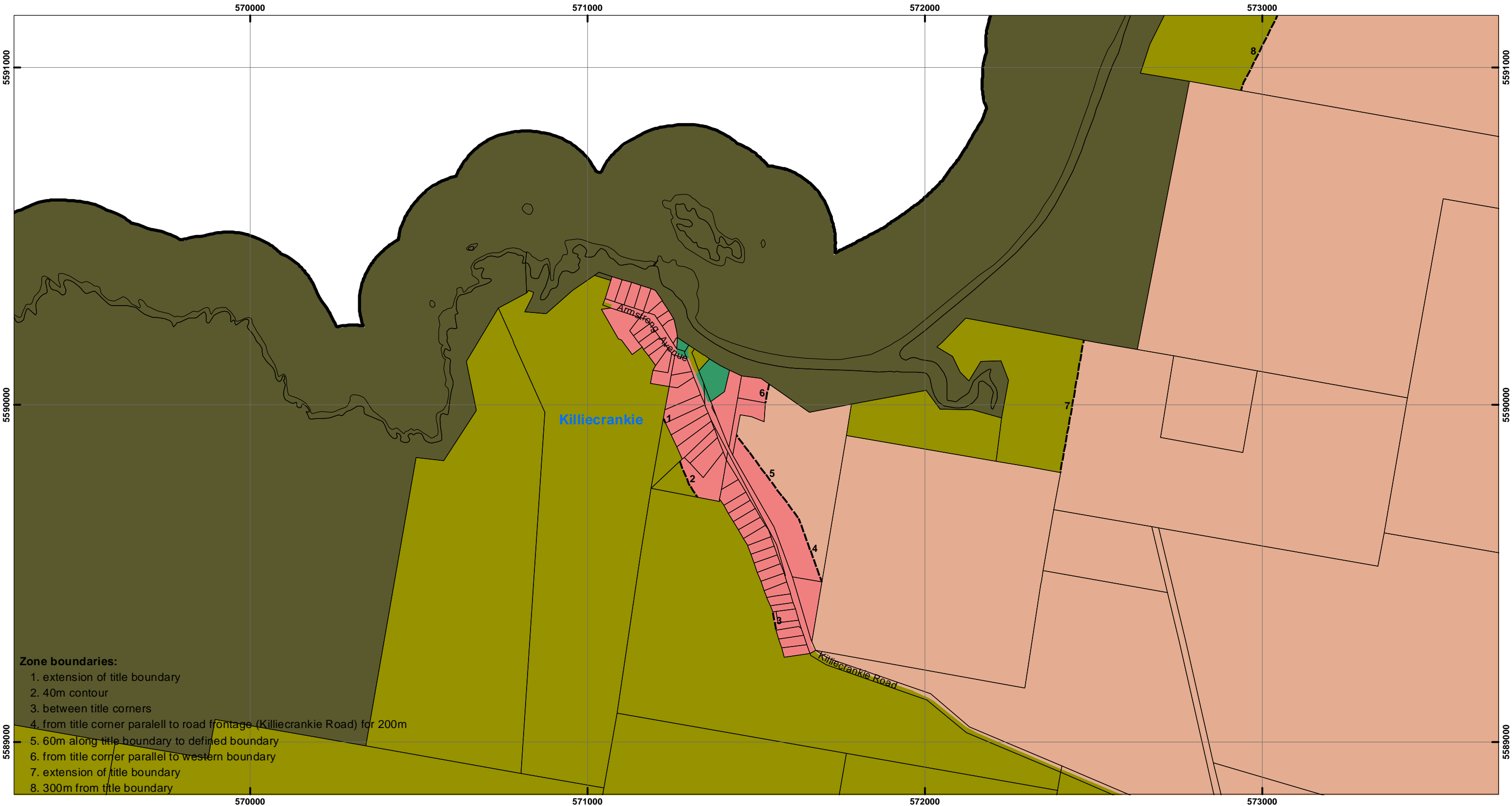
Disclaimer: Before taking any action based on data shown on this map, it should first be verified with the relevant council.

Date: 15/04/2019
Doc. Version: 0





























Prepared by esk mapping & GIS



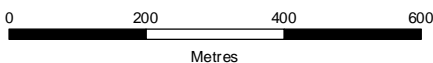
TASMANIAN PLANNING SCHEME - ZONES: FLINDERS LOCAL PROVISIONS SCHEDULE



Legend

	General Residential		Central Business		Major Tourism		LPS Boundary
	Inner Residential		Commercial		Port and Marine		Property Parcels
	Low Density Residential		Light Industrial		Utilities		Site-specific Qualification
	Rural Living		General Industrial		Community Purpose		Zone Boundary
	Village		Rural		Recreation		
	Urban Mixed Use		Agriculture		Open Space		
	Local Business		Landscape Conservation		Future Urban		
	General Business		Environmental Management		Particular Purpose		

MAP 25 OF 30



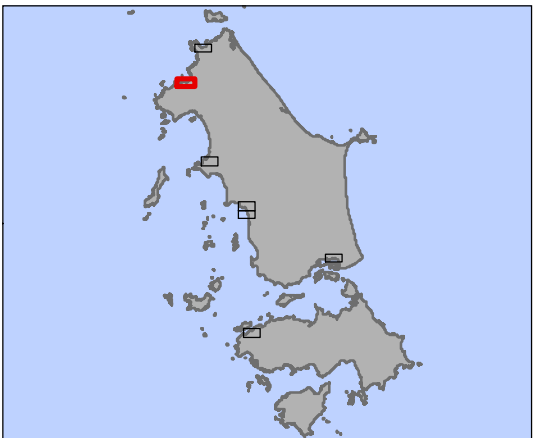
Coordinate System: GDA 1994 MGA Zone 55

Base data from theLIST, © State of Tasmania
Land title data current as of 21/12/2018

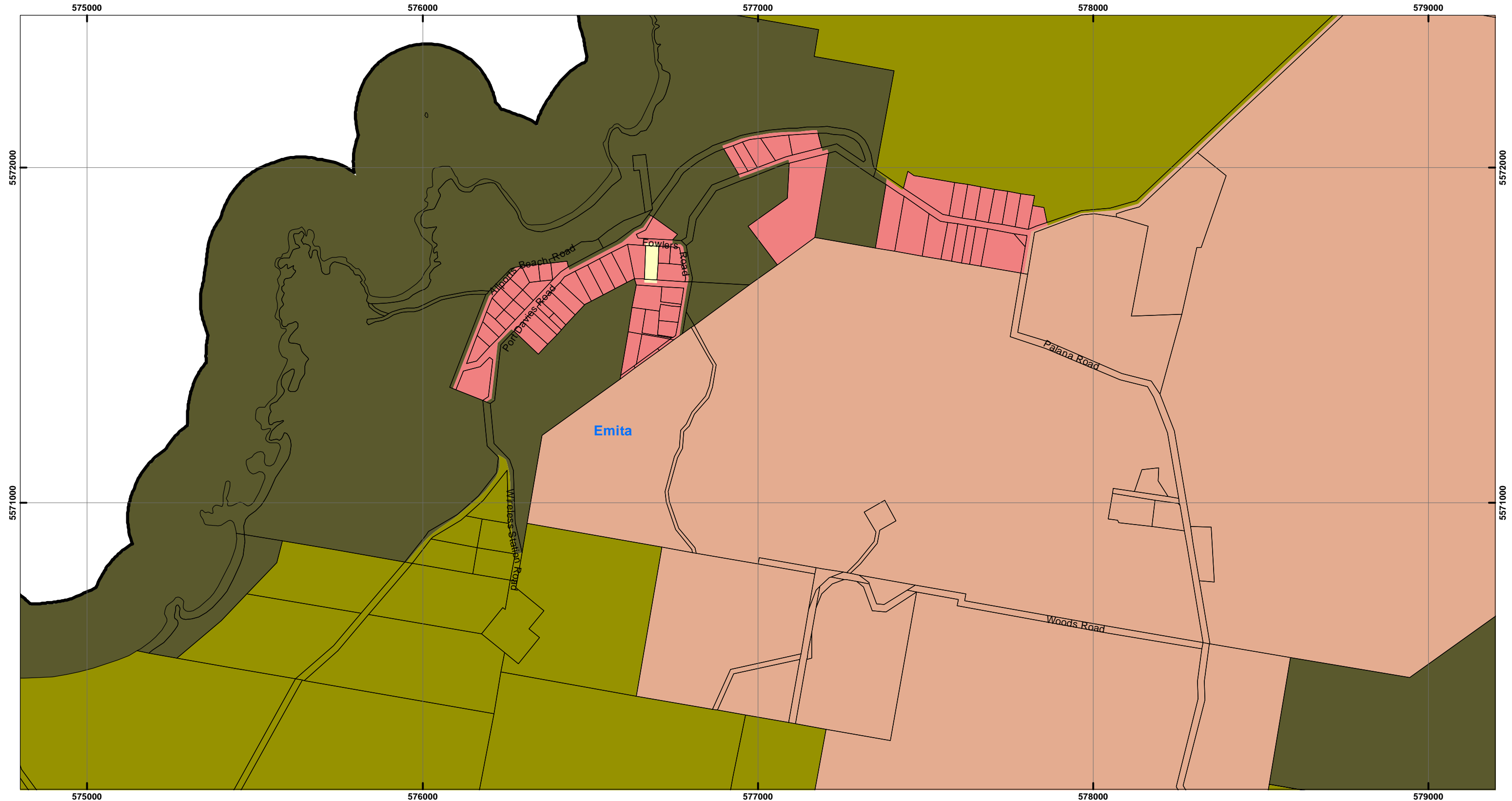
Disclaimer: Before taking any action based on
data shown on this map, it should first be verified
with the relevant council.

Date: 15/04/2019
Doc. Version: 0

Prepared by 



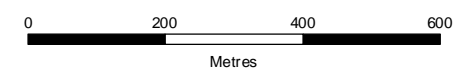
TASMANIAN PLANNING SCHEME - ZONES: FLINDERS LOCAL PROVISIONS SCHEDULE



Legend

■ General Residential	■ Central Business	■ Major Tourism	 LPS Boundary
■ Inner Residential	■ Commercial	■ Port and Marine	 Property Parcels
■ Low Density Residential	■ Light Industrial	■ Utilities	 Site-specific Qualification
■ Rural Living	■ General Industrial	■ Community Purpose	 Zone Boundary
■ Village	■ Agriculture	■ Recreation	
■ Urban Mixed Use	■ Landscape Conservation	■ Open Space	
■ Local Business	■ Environmental Management	■ Future Urban	
■ General Business		■ Particular Purpose	

MAP 26 OF 30



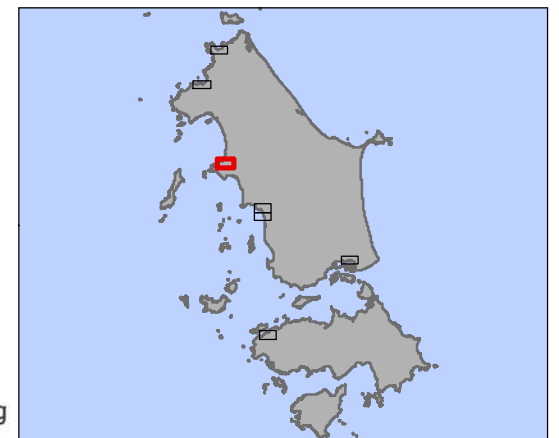
Coordinate System: GDA 1994 MGA Zone 55

Base data from theLIST, © State of Tasmania
Land title data current as of 21/12/2018

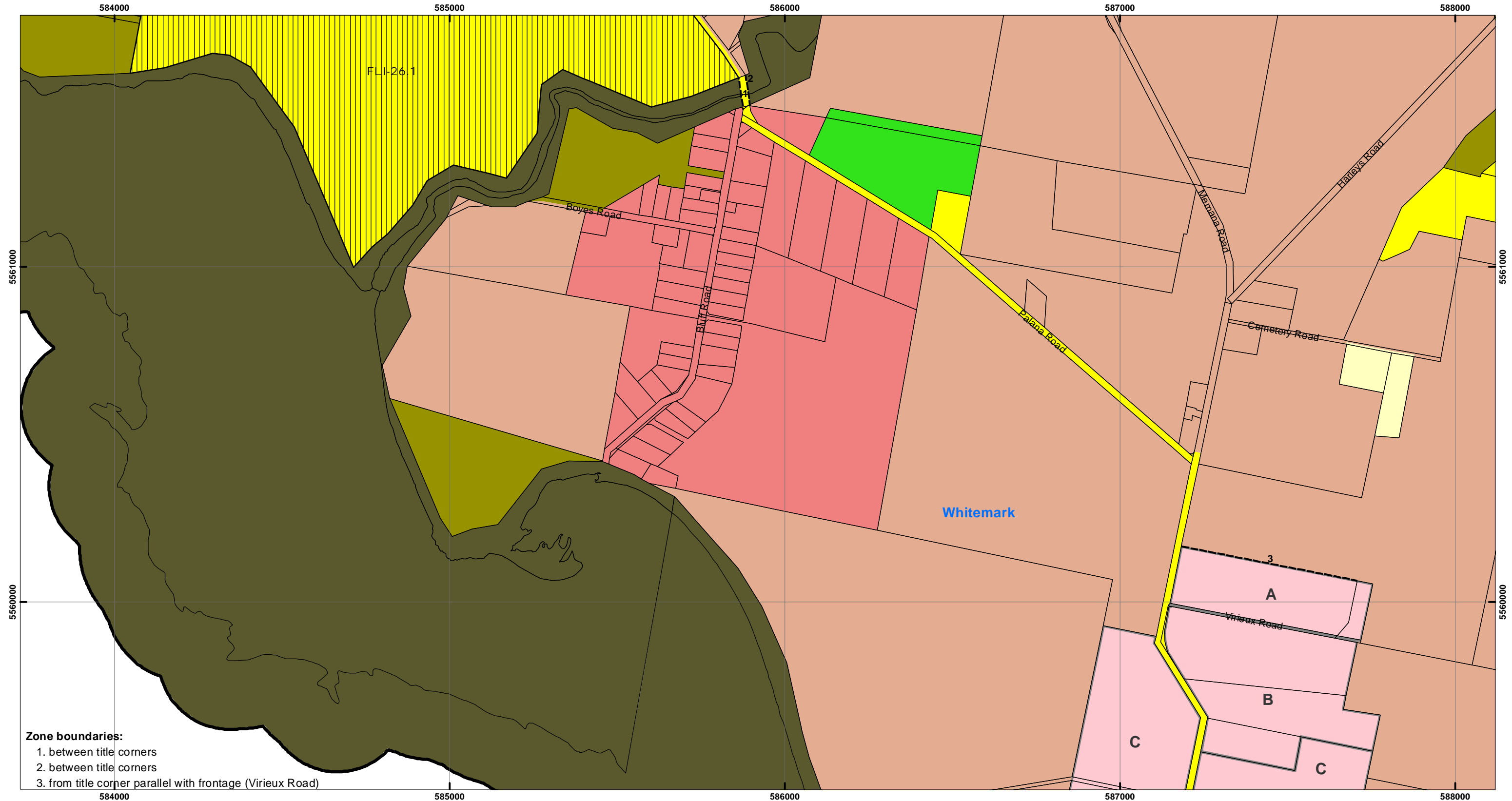
Disclaimer: Before taking any action based on data shown on this map, it should first be verified with the relevant council.

Date: 15/04/2019
Doc. Version: 0

Prepared by esk mapping GIS



TASMANIAN PLANNING SCHEME - ZONES: FLINDERS LOCAL PROVISIONS SCHEDULE

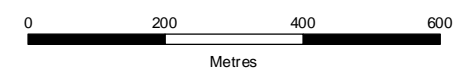


Zone boundaries:
 1. between title corners
 2. between title corners
 3. from title corner parallel with frontage (Virieux Road)

Legend

■ General Residential	■ Central Business	■ Major Tourism	 LPS Boundary
■ Inner Residential	■ Commercial	■ Port and Marine	 Property Parcels
■ Low Density Residential	■ Light Industrial	■ Utilities	 Site-specific Qualification
■ Rural Living	■ General Industrial	■ Community Purpose	 Zone Boundary
■ Village	■ Rural	■ Recreation	
■ Urban Mixed Use	■ Agriculture	■ Open Space	
■ Local Business	■ Landscape Conservation	■ Future Urban	
■ General Business	■ Environmental Management	■ Particular Purpose	

MAP 27 OF 30



Coordinate System: GDA 1994 MGA Zone 55

Base data from theLIST, © State of Tasmania
 Land title data current as of 21/12/2018

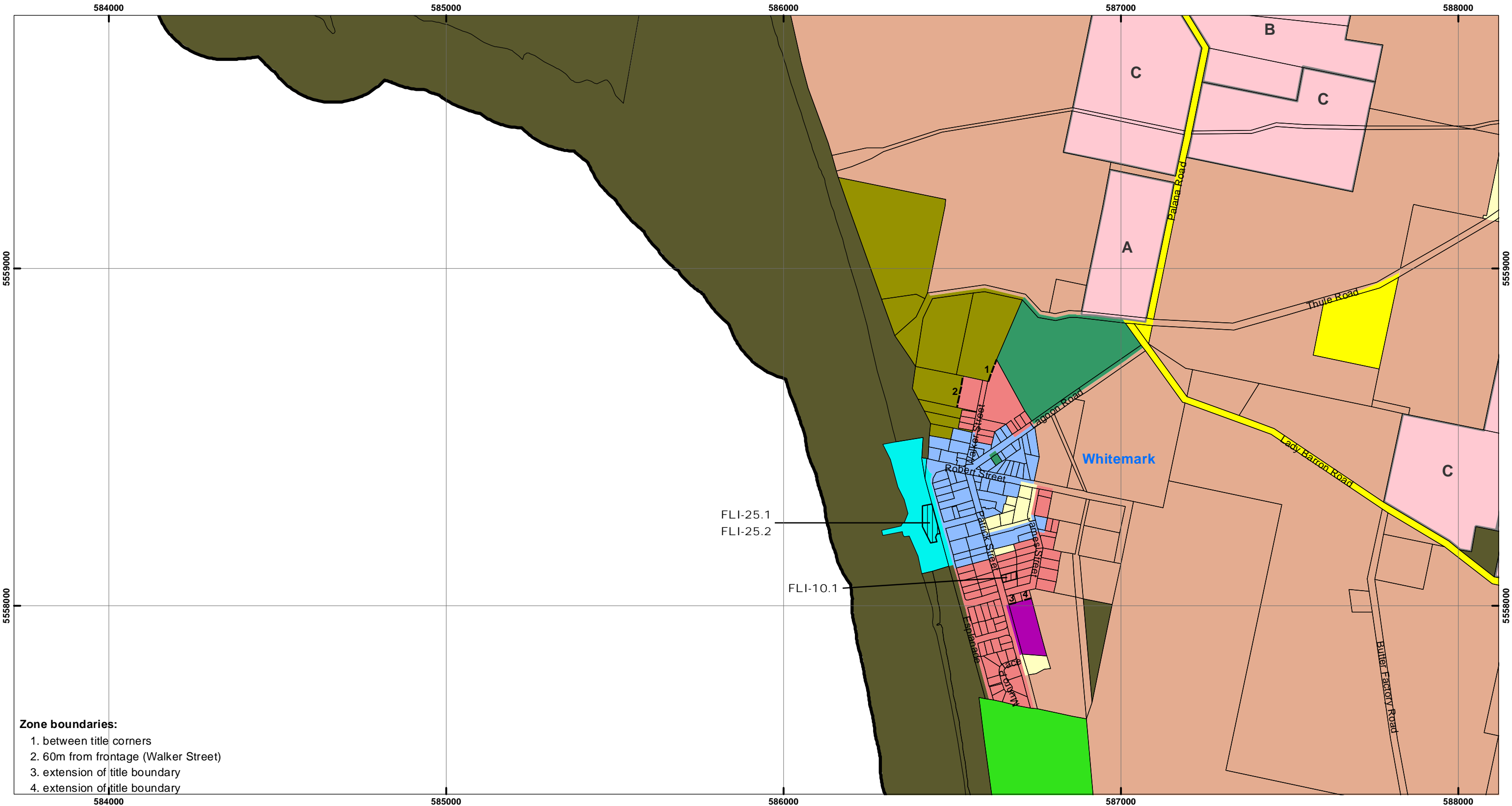
Disclaimer: Before taking any action based on data shown on this map, it should first be verified with the relevant council.

Date: 15/04/2019
 Doc. Version: 0

Prepared by esk mapping GIS



TASMANIAN PLANNING SCHEME - ZONES: FLINDERS LOCAL PROVISIONS SCHEDULE



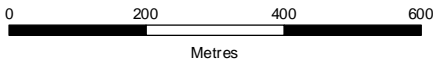
Zone boundaries:

- 1. between title corners
- 2. 60m from frontage (Walker Street)
- 3. extension of title boundary
- 4. extension of title boundary

Legend

<div></div> General Residential	<div></div> Central Business	<div></div> Major Tourism	<div></div> LPS Boundary
<div></div> Inner Residential	<div></div> Commercial	<div></div> Port and Marine	<div></div> Property Parcels
<div></div> Low Density Residential	<div></div> Light Industrial	<div></div> Utilities	<div></div> Site-specific Qualification
<div></div> Rural Living	<div></div> General Industrial	<div></div> Community Purpose	<div></div> Zone Boundary
<div></div> Village	<div></div> Rural	<div></div> Recreation	
<div></div> Urban Mixed Use	<div></div> Agriculture	<div></div> Open Space	
<div></div> Local Business	<div></div> Landscape Conservation	<div></div> Future Urban	
<div></div> General Business	<div></div> Environmental Management	<div></div> Particular Purpose	

MAP 28 OF 30



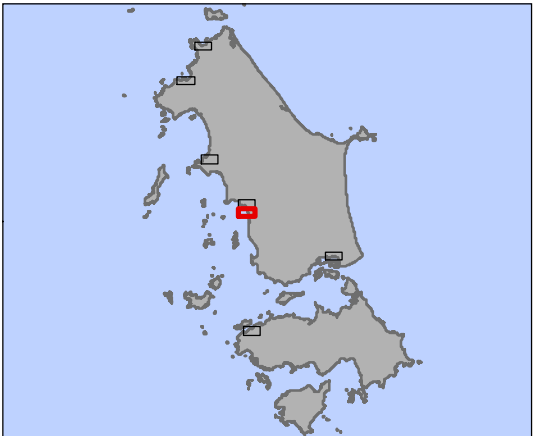
Coordinate System: GDA 1994 MGA Zone 55

Base data from theLIST, © State of Tasmania
Land title data current as of 21/12/2018

Disclaimer: Before taking any action based on data shown on this map, it should first be verified with the relevant council.

Date: 15/04/2019
Doc. Version: 0

Prepared by



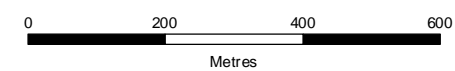
TASMANIAN PLANNING SCHEME - ZONES: FLINDERS LOCAL PROVISIONS SCHEDULE



Legend

■ General Residential	■ Central Business	■ Major Tourism	 LPS Boundary
■ Inner Residential	■ Commercial	■ Port and Marine	 Property Parcels
■ Low Density Residential	■ Light Industrial	■ Utilities	 Site-specific Qualification
■ Rural Living	■ General Industrial	■ Community Purpose	 Zone Boundary
■ Village	■ Rural	■ Recreation	
■ Urban Mixed Use	■ Agriculture	■ Open Space	
■ Local Business	■ Landscape Conservation	■ Future Urban	
■ General Business	■ Environmental Management	■ Particular Purpose	

MAP 29 OF 30



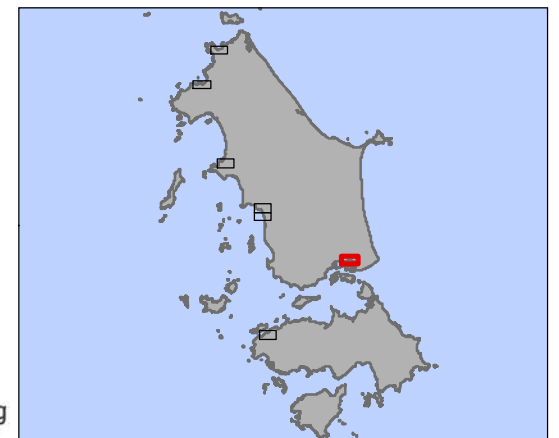
Coordinate System: GDA 1994 MGA Zone 55

Base data from theLIST, © State of Tasmania
Land title data current as of 21/12/2018

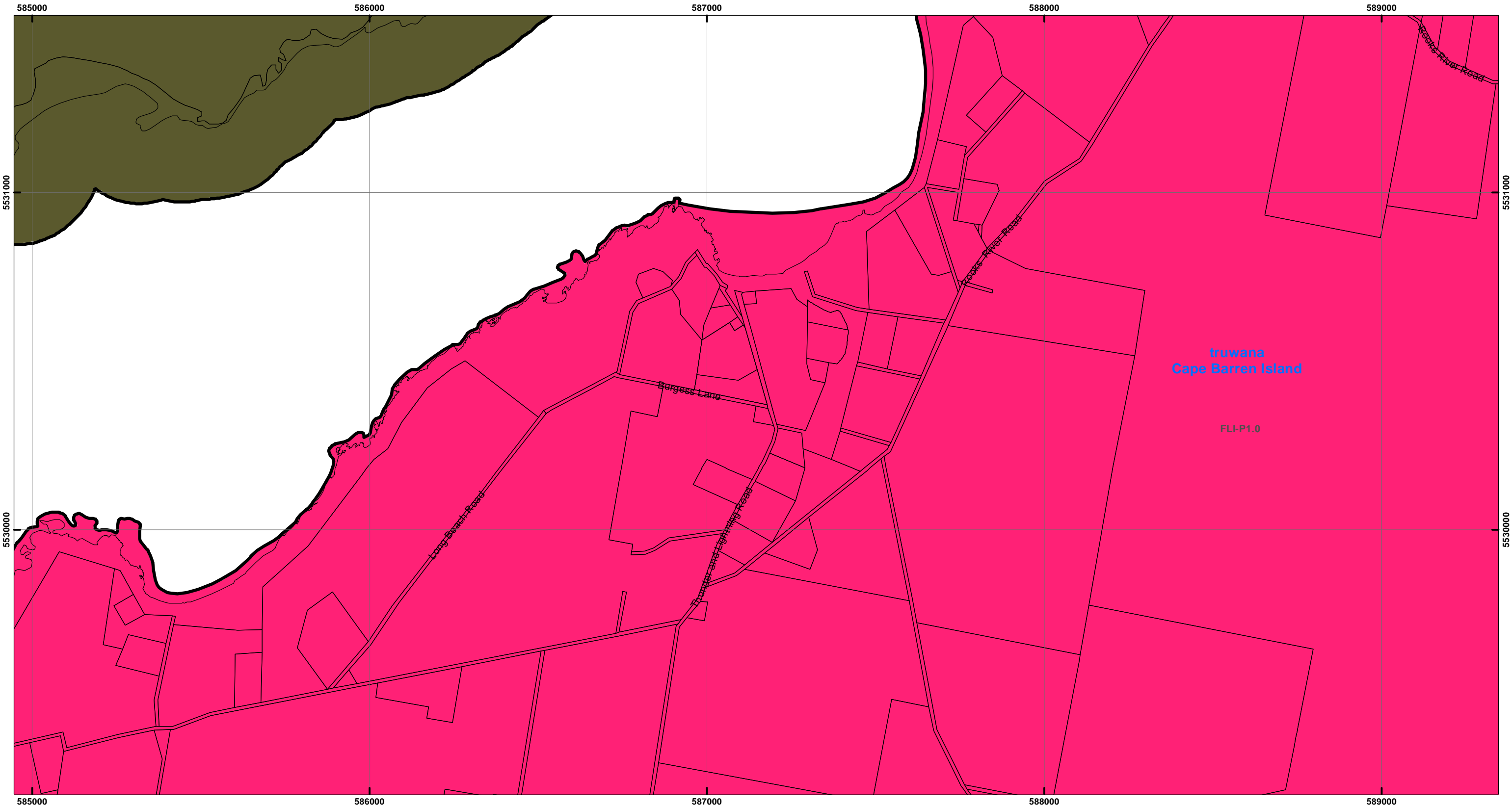
Disclaimer: Before taking any action based on data shown on this map, it should first be verified with the relevant council.

Date: 15/04/2019
Doc. Version: 0

Prepared by



TASMANIAN PLANNING SCHEME - ZONES: FLINDERS LOCAL PROVISIONS SCHEDULE



Legend

General Residential

Inner Residential

Low Density Residential

Rural Living

Village

Urban Mixed Use

Local Business

General Business

Central Business

Commercial

Light Industrial

General Industrial

Rural

Agriculture

Landscape Conservation

Environmental Management

Major Tourism

Port and Marine

Utilities

Community Purpose

Recreation

Open Space

Future Urban

Particular Purpose

LPS Boundary

Property Parcels

Site-specific Qualification

Zone Boundary

MAP 30 OF 30

0200400600

Metres

Coordinate System: GDA 1994 MGA Zone 55

Base data from theLIST, © State of Tasmania

Land title data current as of 21/12/2018

Disclaimer: Before taking any action based on data shown on this map, it should first be verified with the relevant council.

Date: 15/04/2019

Doc. Version: 0

esk mapping GIS

Prepared by