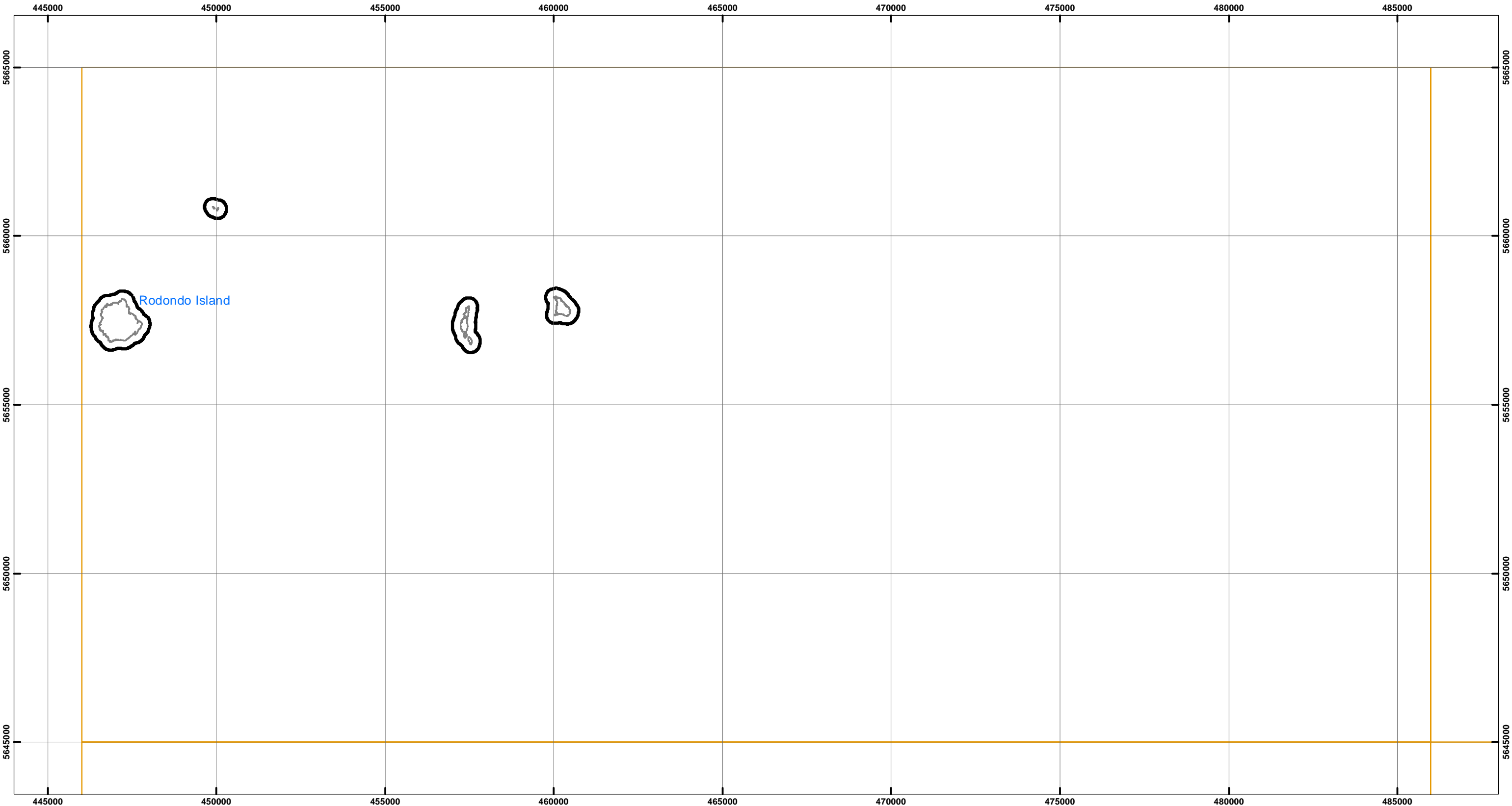


FLINDERS LOCAL PROVISIONS SCHEDULE - BUSHFIRE PRONE AREAS OVERLAY




Legend

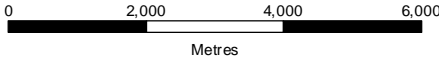
Bushfire-Prone Areas Code

 Bushfire-prone areas

 LPS Boundary

 Property Parcels

MAP 1 OF 30



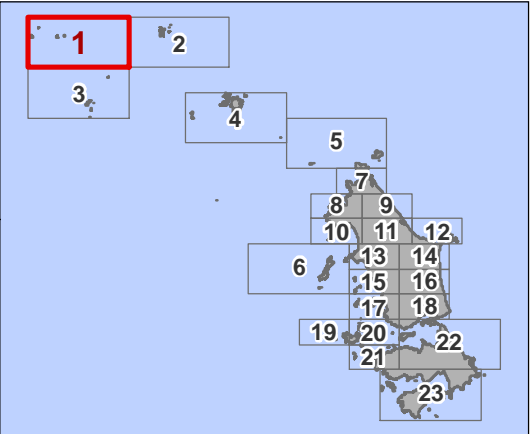
Coordinate System: GDA 1994 MGA Zone 55

Base data from theLIST, © State of Tasmania  
Land title data current as of 21/12/2018

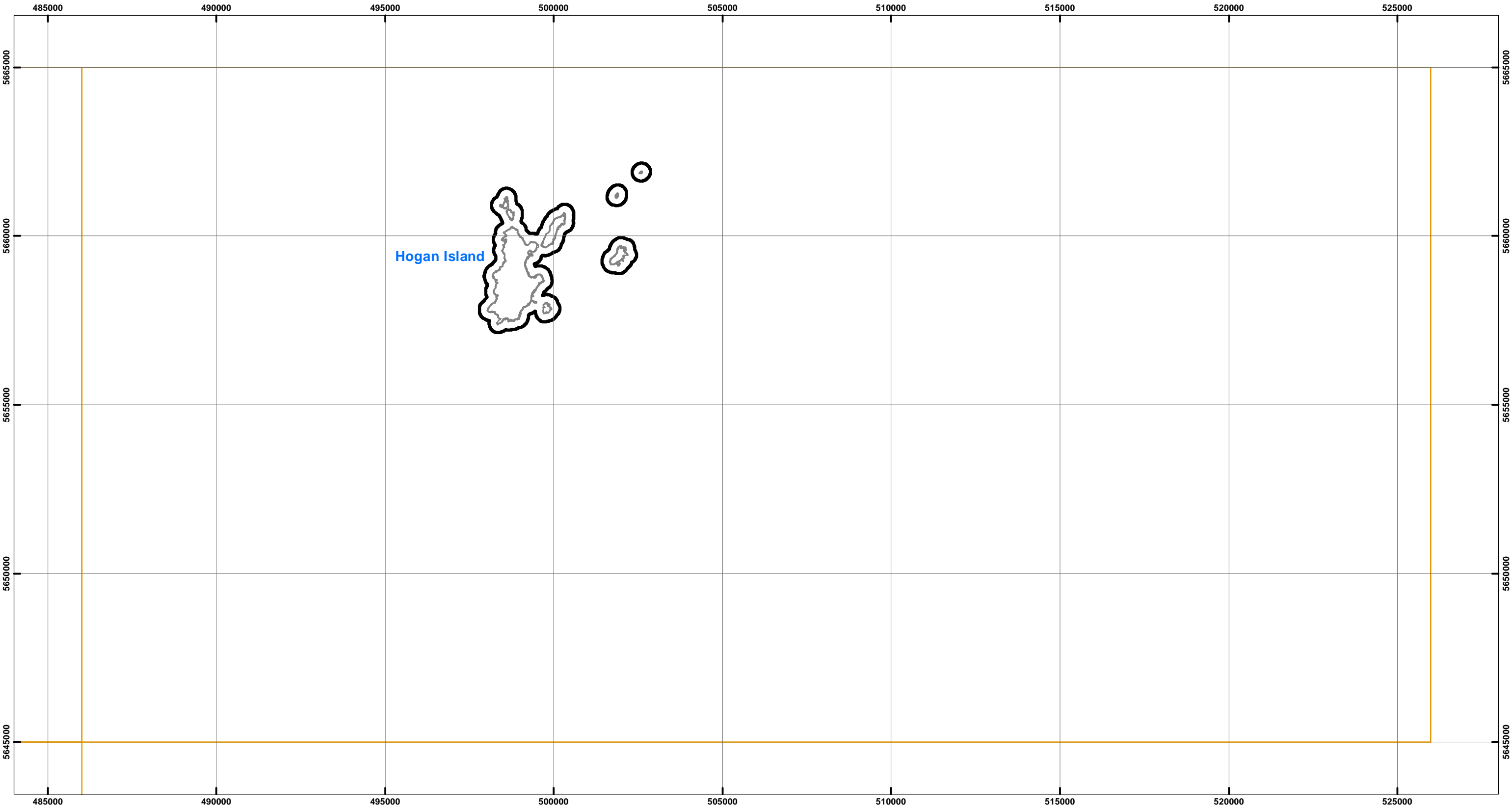
Disclaimer: Before taking any action based on  
data shown on this map, it should first be verified  
with the relevant council.

Date: 15/04/2019  
Doc. Version: 0

Prepared by 



FLINDERS LOCAL PROVISIONS SCHEDULE - BUSHFIRE PRONE AREAS OVERLAY




Legend

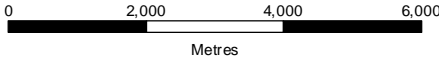
Bushfire-Prone Areas Code

 Bushfire-prone areas

 LPS Boundary

 Property Parcels

MAP 2 OF 30



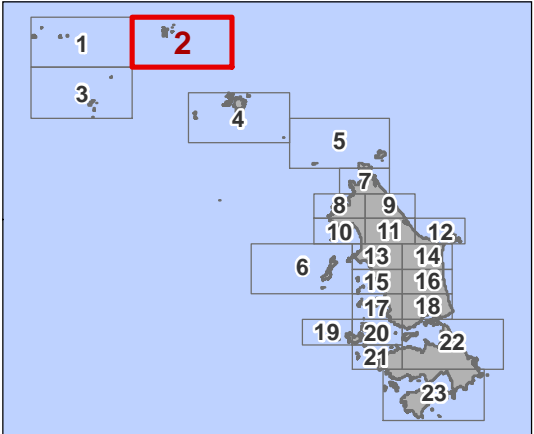
Coordinate System: GDA 1994 MGA Zone 55

Base data from theLIST, © State of Tasmania  
Land title data current as of 21/12/2018

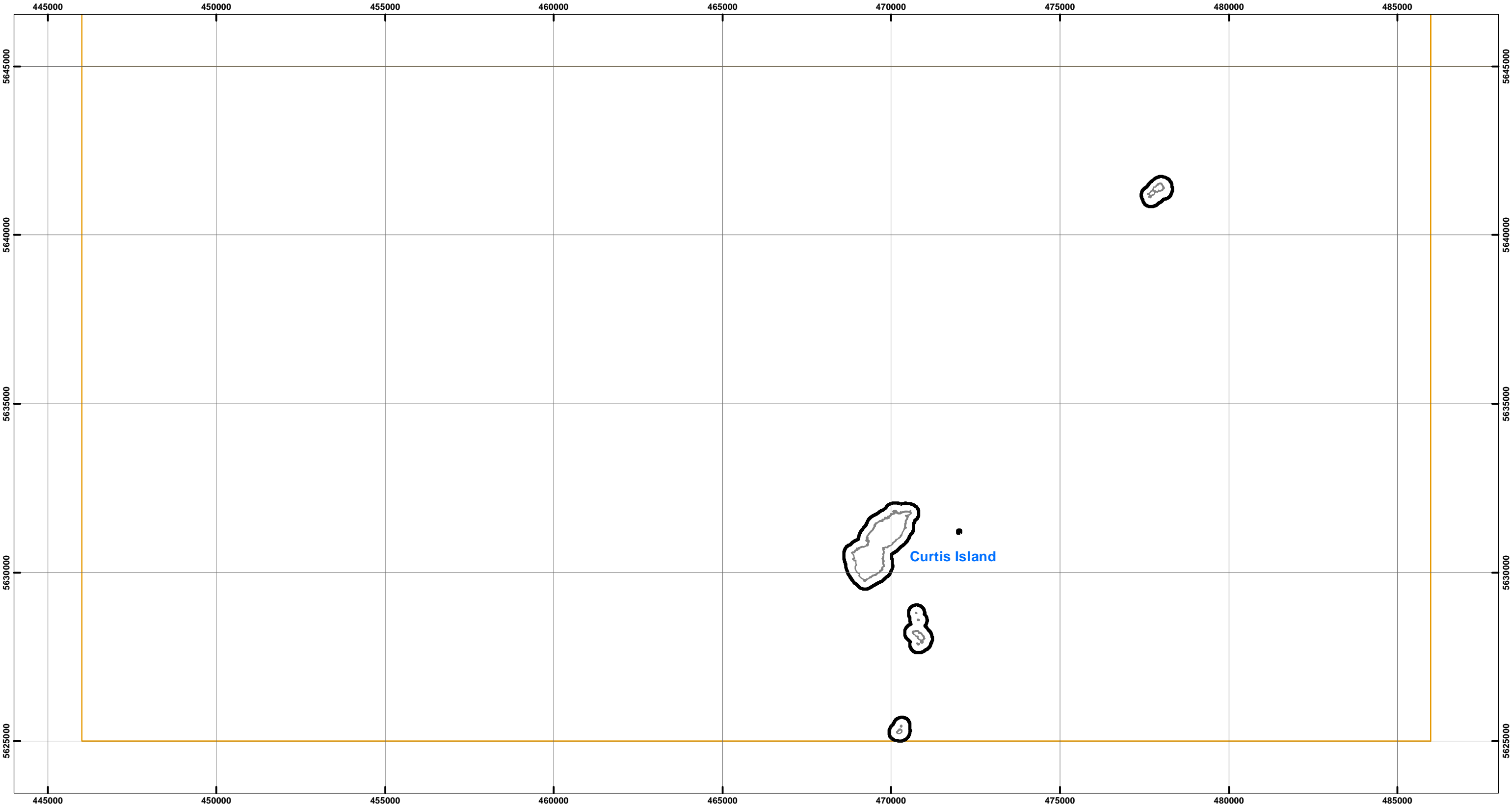
Disclaimer: Before taking any action based on  
data shown on this map, it should first be verified  
with the relevant council.

Date: 15/04/2019  
Doc. Version: 0

Prepared by 




FLINDERS LOCAL PROVISIONS SCHEDULE - BUSHFIRE PRONE AREAS OVERLAY



Legend

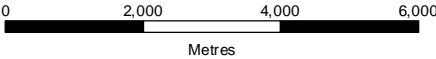
Bushfire-Prone Areas Code

 Bushfire-prone areas

 LPS Boundary

 Property Parcels

MAP 3 OF 30



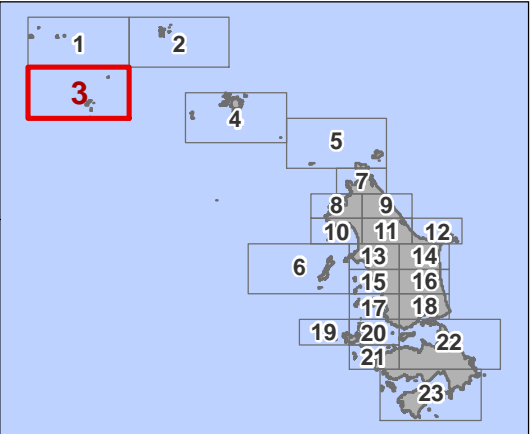
Coordinate System: GDA 1994 MGA Zone 55

Base data from theLIST, © State of Tasmania  
Land title data current as of 21/12/2018

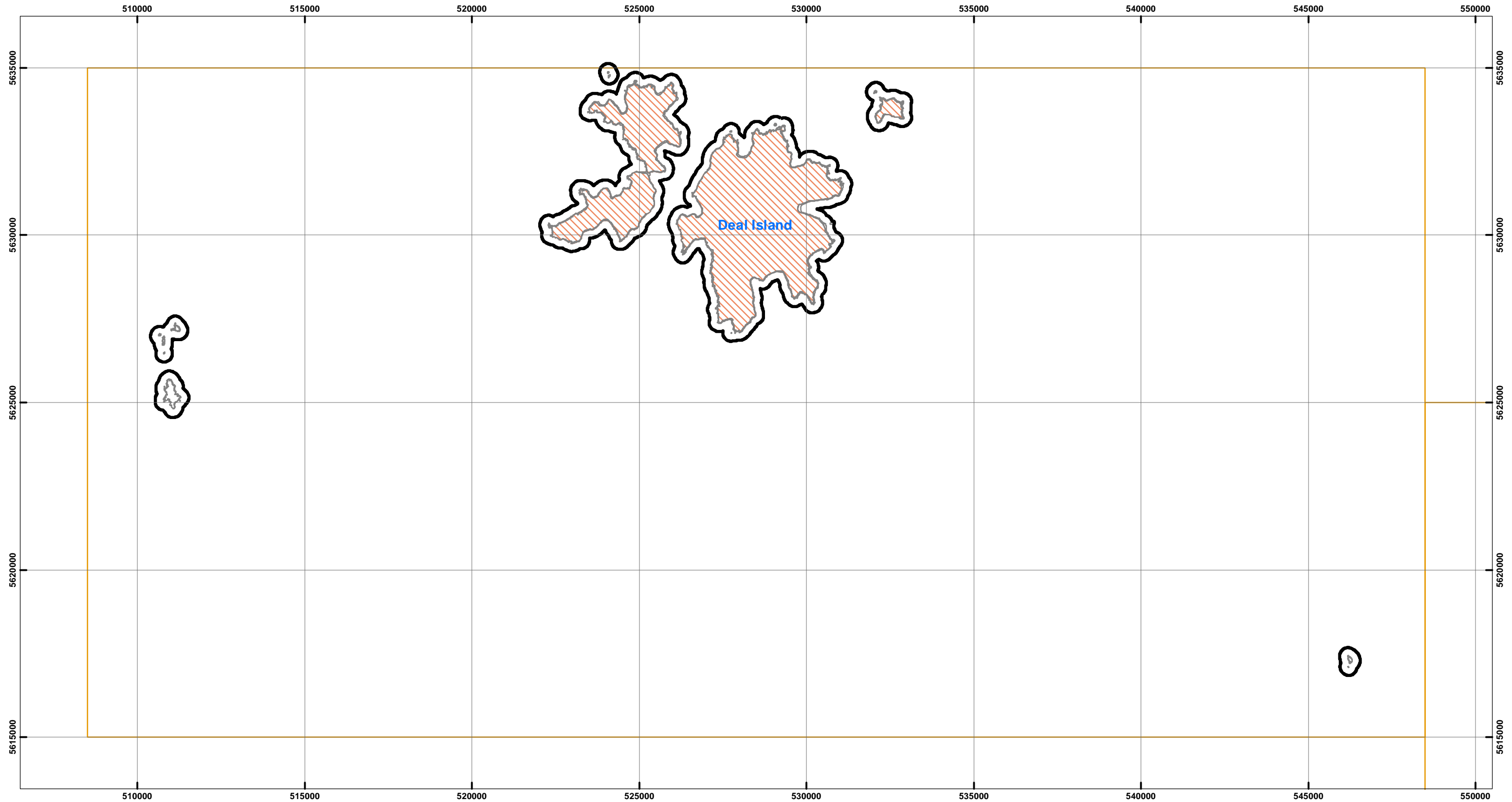
Disclaimer: Before taking any action based on  
data shown on this map, it should first be verified  
with the relevant council.

Date: 15/04/2019  
Doc. Version: 0

Prepared by 




# FLINDERS LOCAL PROVISIONS SCHEDULE - BUSHFIRE PRONE AREAS OVERLAY



## Legend

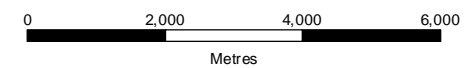
### Bushfire-Prone Areas Code

 Bushfire-prone areas

 LPS Boundary

 Property Parcels

## MAP 4 OF 30



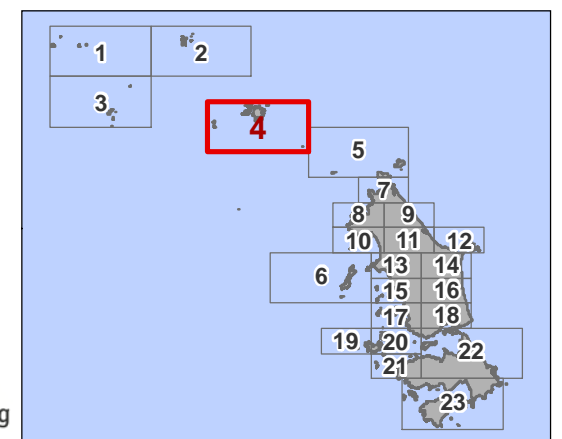
Coordinate System: GDA 1994 MGA Zone 55

Base data from theLIST, © State of Tasmania  
Land title data current as of 21/12/2018

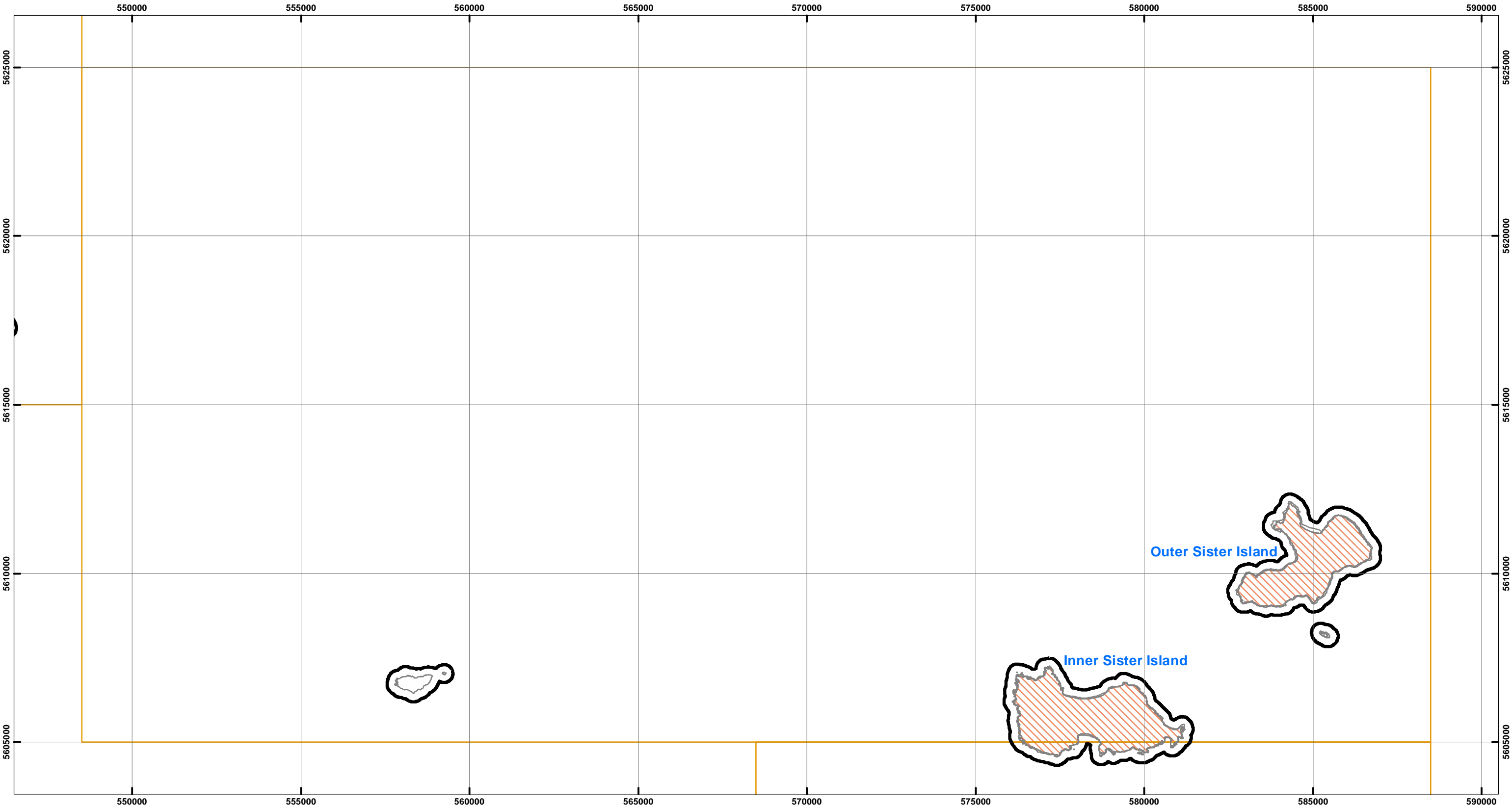
Disclaimer: Before taking any action based on data shown on this map, it should first be verified with the relevant council.

Date: 15/04/2019  
Doc. Version: 0

Prepared by



# FLINDERS LOCAL PROVISIONS SCHEDULE - BUSHFIRE PRONE AREAS OVERLAY




## Legend

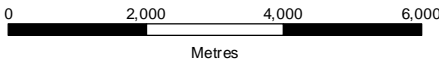
### Bushfire-Prone Areas Code

 Bushfire-prone areas

 LPS Boundary

 Property Parcels

## MAP 5 OF 30



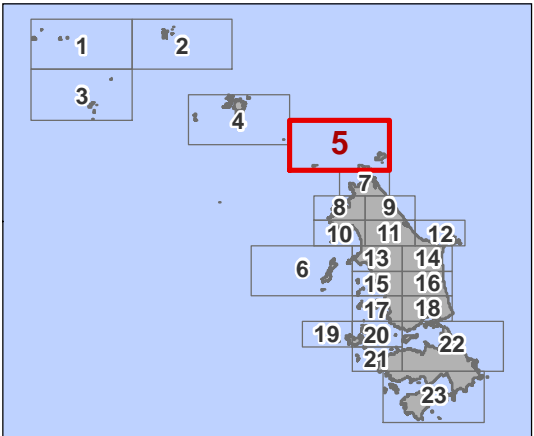
Coordinate System: GDA 1994 MGA Zone 55

Base data from theLIST, © State of Tasmania  
Land title data current as of 21/12/2018

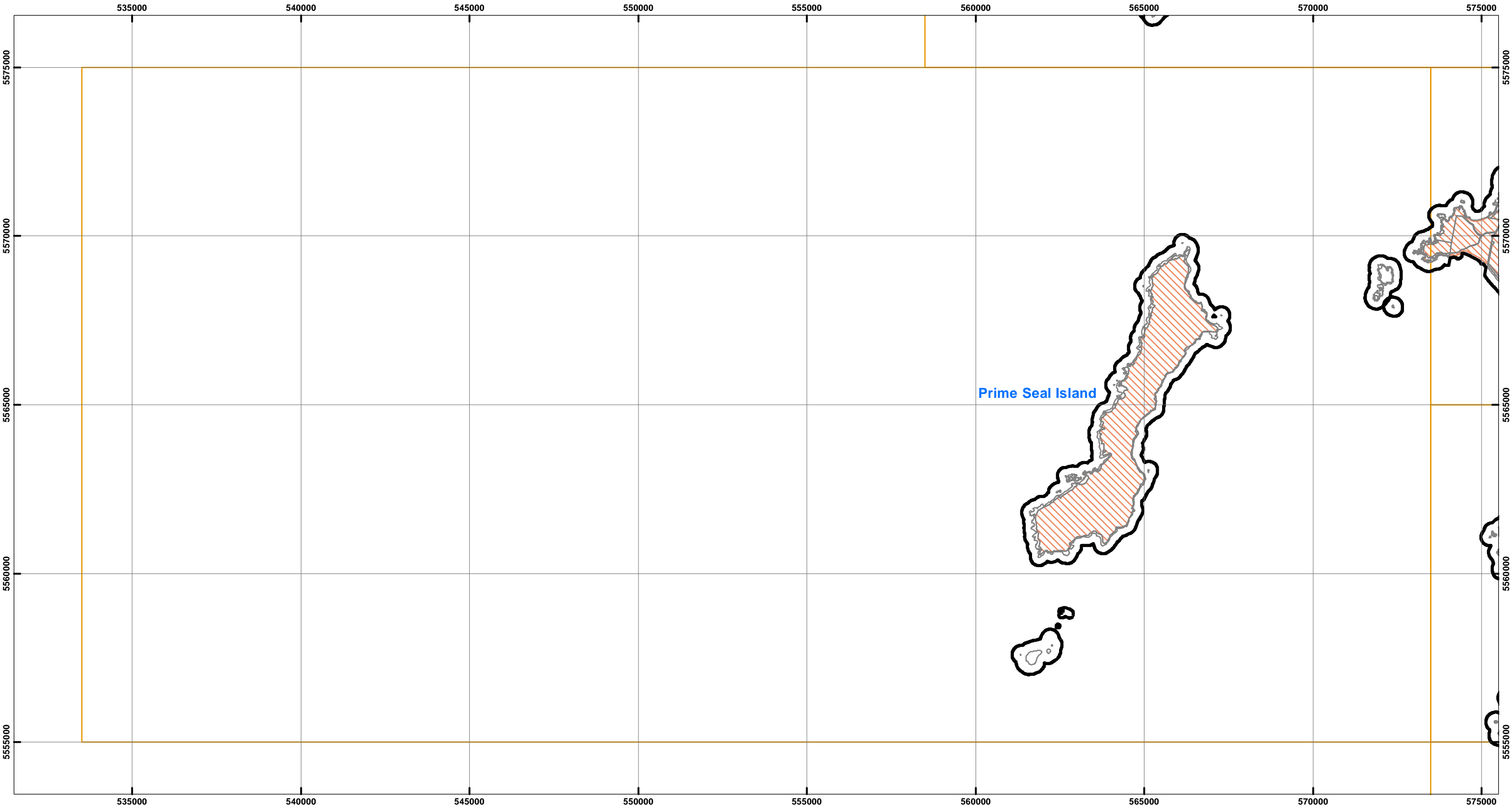
Disclaimer: Before taking any action based on  
data shown on this map, it should first be verified  
with the relevant council.

Date: 15/04/2019  
Doc. Version: 0

Prepared by 



FLINDERS LOCAL PROVISIONS SCHEDULE - BUSHFIRE PRONE AREAS OVERLAY




Legend

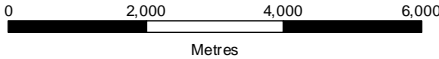
Bushfire-Prone Areas Code

 Bushfire-prone areas

 LPS Boundary

 Property Parcels

MAP 6 OF 30



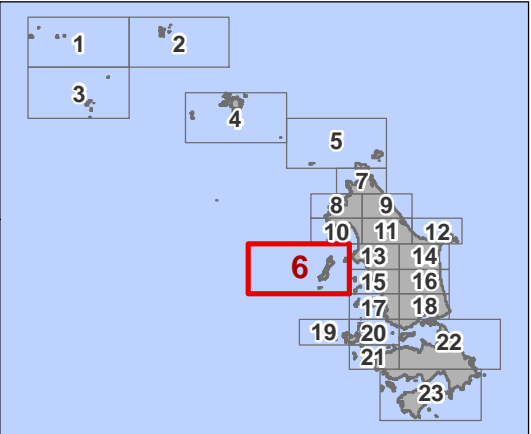
Coordinate System: GDA 1994 MGA Zone 55

Base data from theLIST, © State of Tasmania  
Land title data current as of 21/12/2018

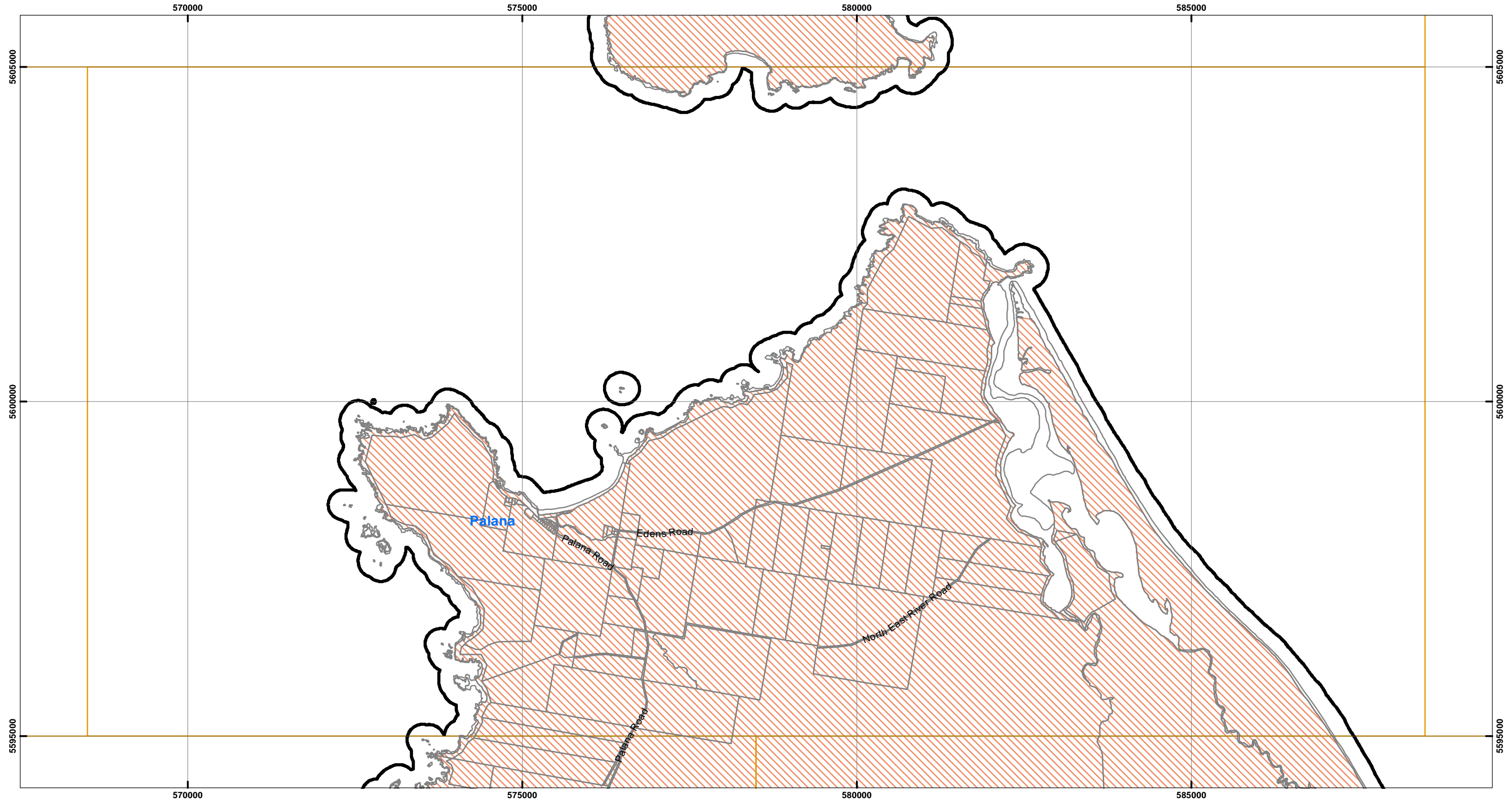
Disclaimer: Before taking any action based on  
data shown on this map, it should first be verified  
with the relevant council.

Date: 15/04/2019  
Doc. Version: 0

Prepared by 




# FLINDERS LOCAL PROVISIONS SCHEDULE - BUSHFIRE PRONE AREAS OVERLAY



## Legend

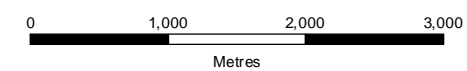
### Bushfire-Prone Areas Code

 Bushfire-prone areas

 LPS Boundary

 Property Parcels

## MAP 7 OF 30



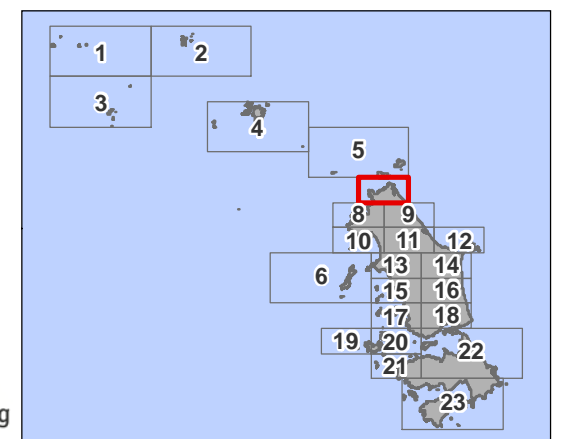
Coordinate System: GDA 1994 MGA Zone 55

Base data from theLIST, © State of Tasmania  
Land title data current as of 21/12/2018

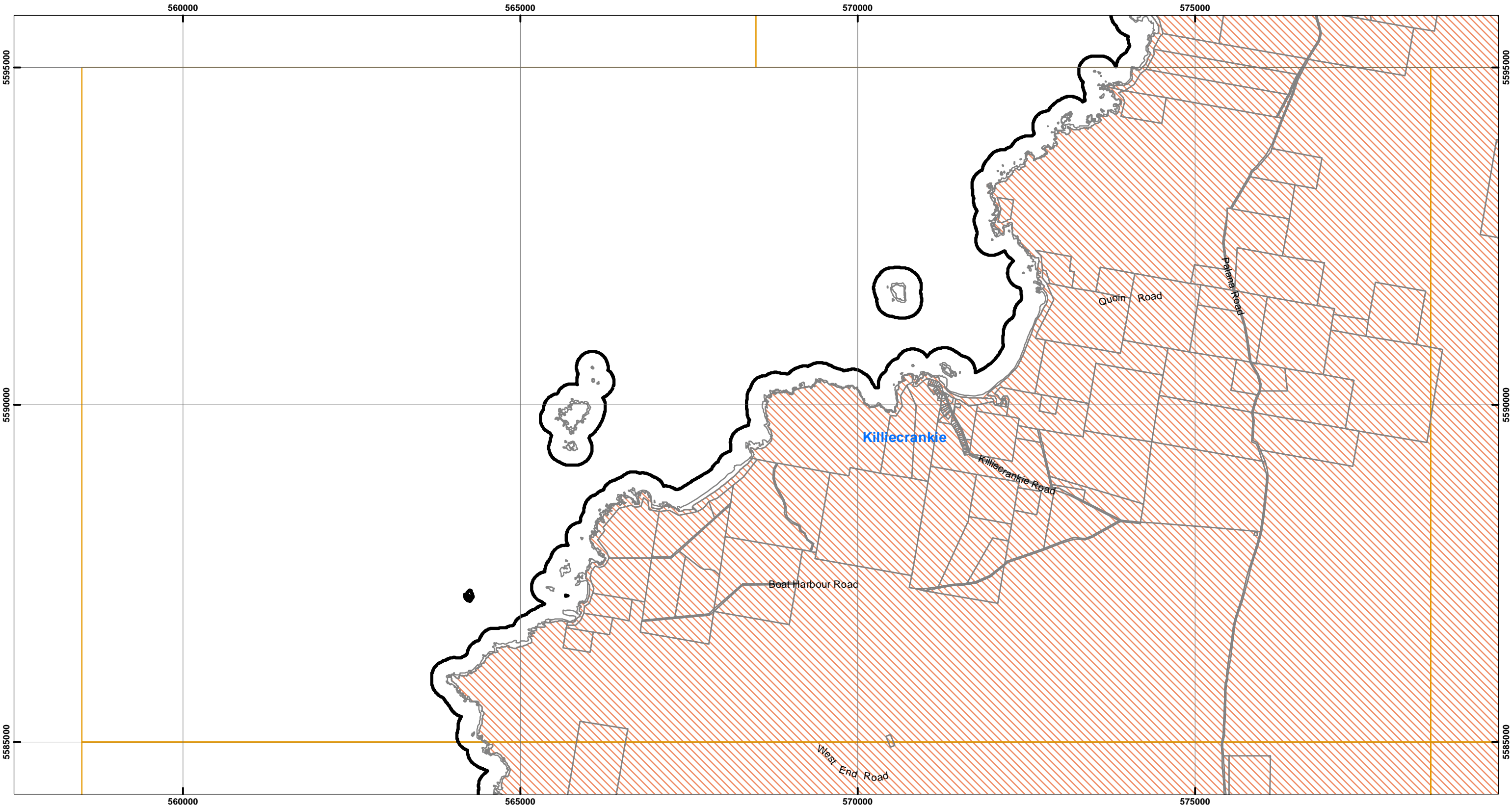
Disclaimer: Before taking any action based on data shown on this map, it should first be verified with the relevant council.

Date: 15/04/2019  
Doc. Version: 0

Prepared by 



FLINDERS LOCAL PROVISIONS SCHEDULE - BUSHFIRE PRONE AREAS OVERLAY




Legend

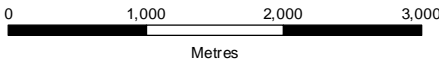
Bushfire-Prone Areas Code

 Bushfire-prone areas

 LPS Boundary

 Property Parcels

MAP 8 OF 30



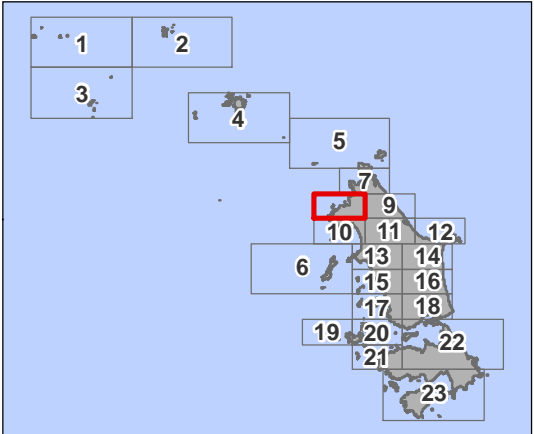
Coordinate System: GDA 1994 MGA Zone 55

Base data from theLIST, © State of Tasmania  
Land title data current as of 21/12/2018

Disclaimer: Before taking any action based on  
data shown on this map, it should first be verified  
with the relevant council.

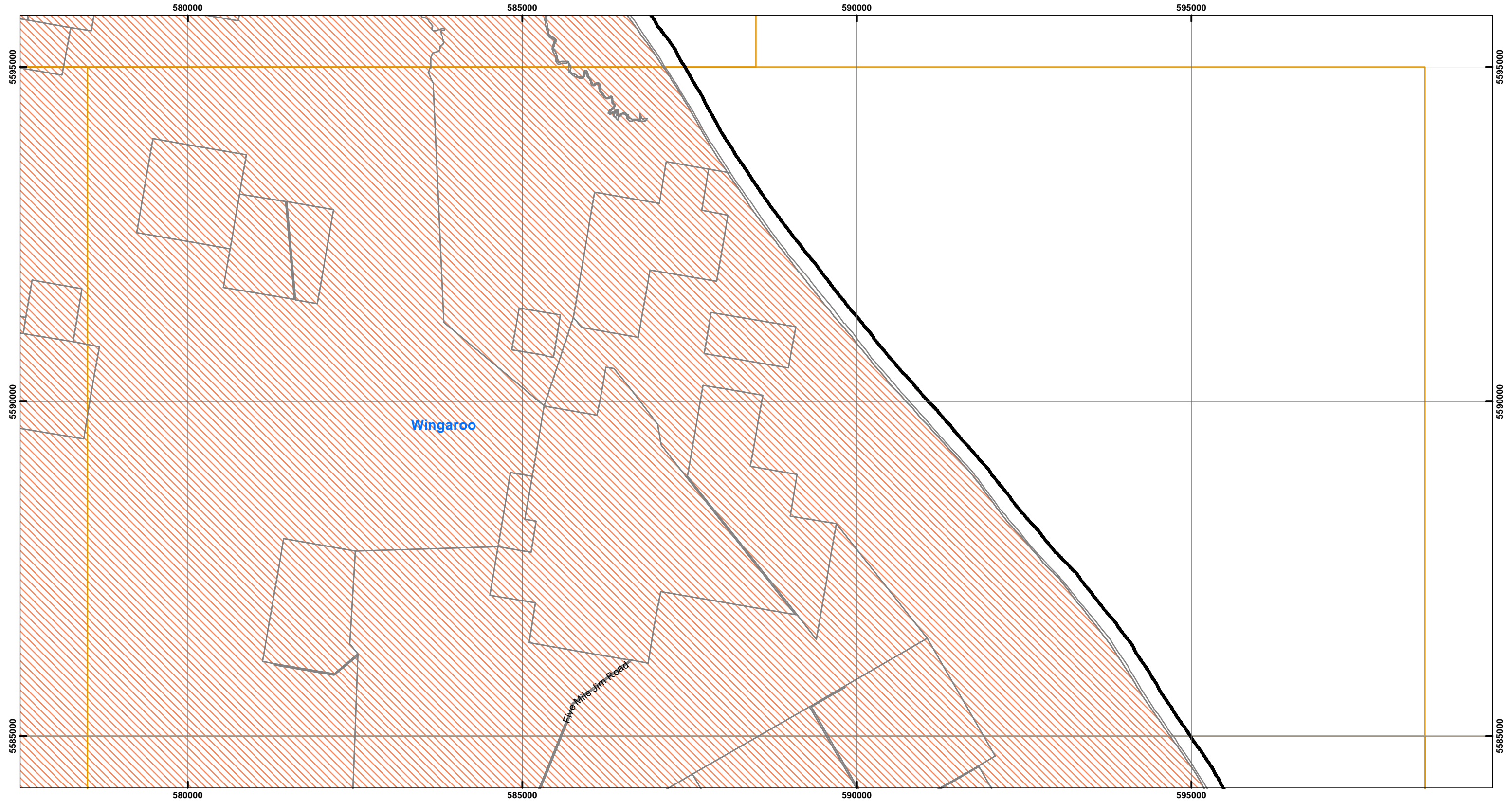
Date: 15/04/2019  
Doc. Version: 0

Prepared by 






# FLINDERS LOCAL PROVISIONS SCHEDULE - BUSHFIRE PRONE AREAS OVERLAY



## Legend

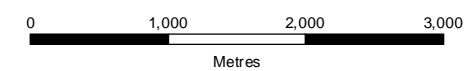
### Bushfire-Prone Areas Code

 Bushfire-prone areas

 LPS Boundary

 Property Parcels

## MAP 9 OF 30



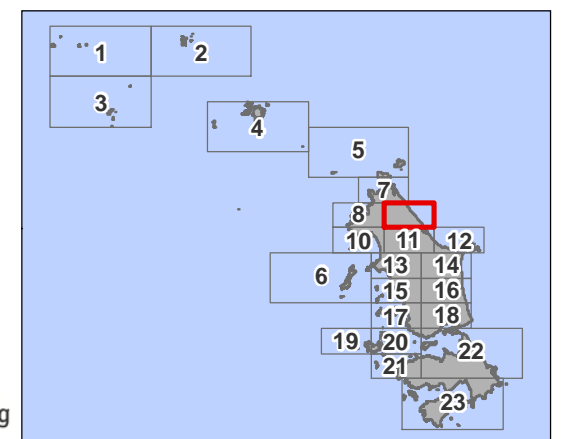
Coordinate System: GDA 1994 MGA Zone 55

Base data from theLIST, © State of Tasmania  
Land title data current as of 21/12/2018

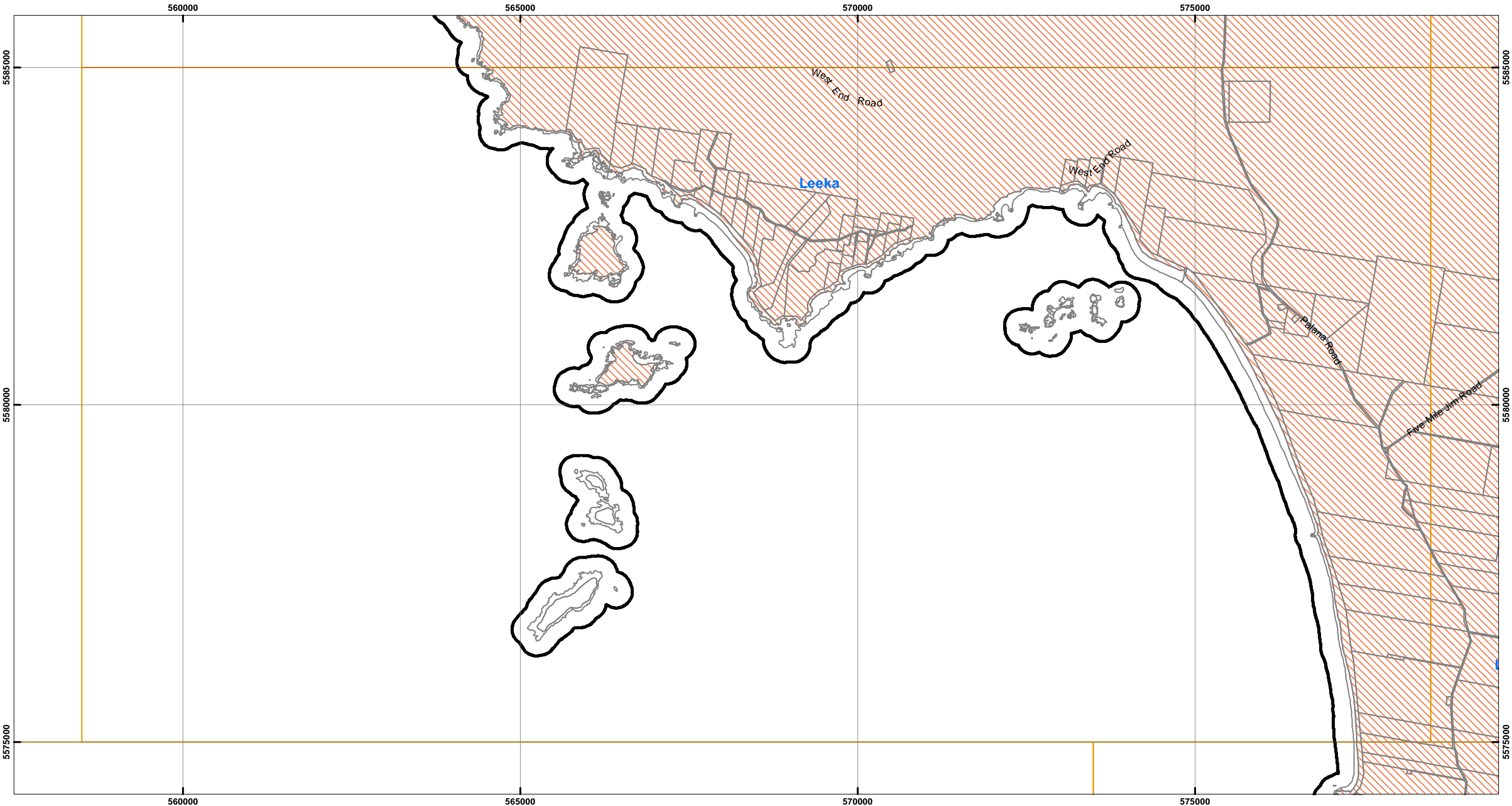
Disclaimer: Before taking any action based on data shown on this map, it should first be verified with the relevant council.

Date: 15/04/2019  
Doc. Version: 0

Prepared by



FLINDERS LOCAL PROVISIONS SCHEDULE - BUSHFIRE PRONE AREAS OVERLAY




Legend

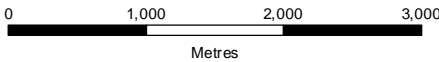
Bushfire-Prone Areas Code

 Bushfire-prone areas

 LPS Boundary

 Property Parcels

MAP 10 OF 30



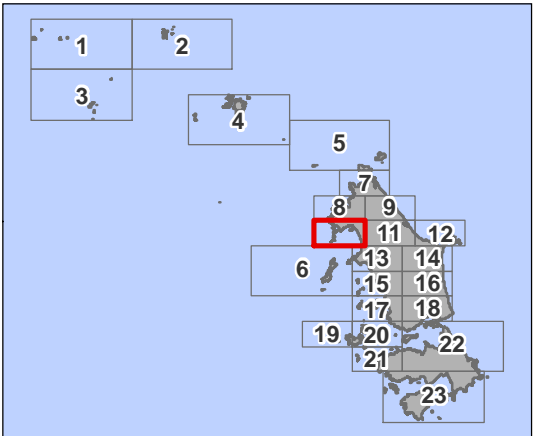
Coordinate System: GDA 1994 MGA Zone 55

Base data from theLIST, © State of Tasmania  
Land title data current as of 21/12/2018

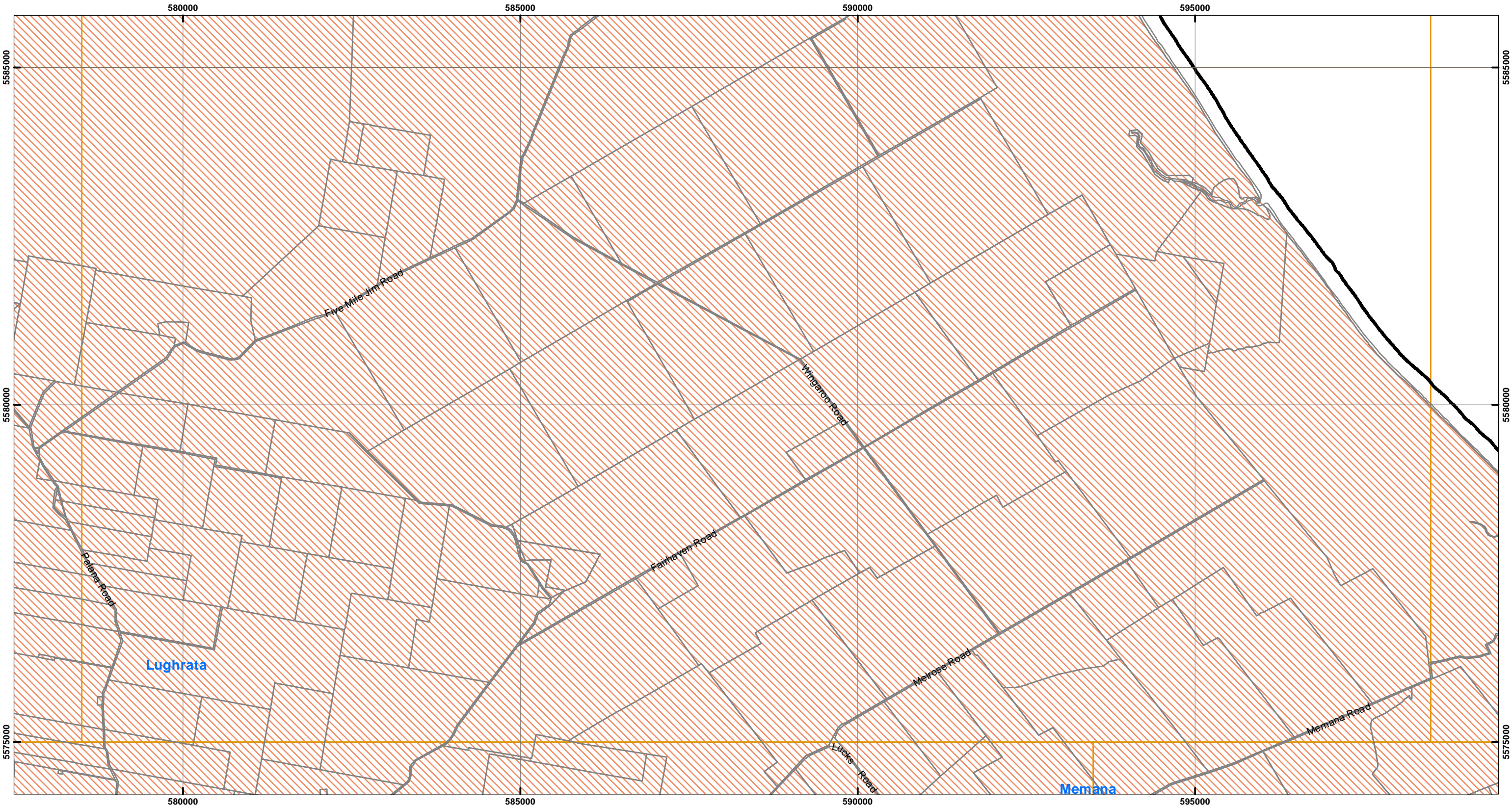
Disclaimer: Before taking any action based on  
data shown on this map, it should first be verified  
with the relevant council.

Date: 15/04/2019  
Doc. Version: 0

Prepared by 



FLINDERS LOCAL PROVISIONS SCHEDULE - BUSHFIRE PRONE AREAS OVERLAY




Legend

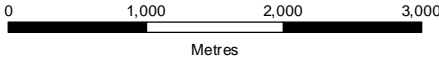
Bushfire-Prone Areas Code

 Bushfire-prone areas

 LPS Boundary

 Property Parcels

MAP 11 OF 30



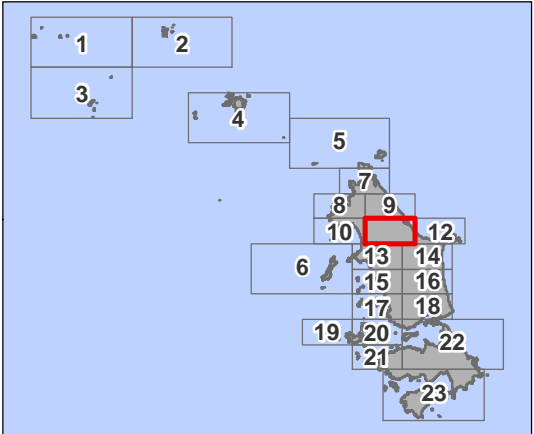
Coordinate System: GDA 1994 MGA Zone 55

Base data from theLIST, © State of Tasmania  
Land title data current as of 21/12/2018

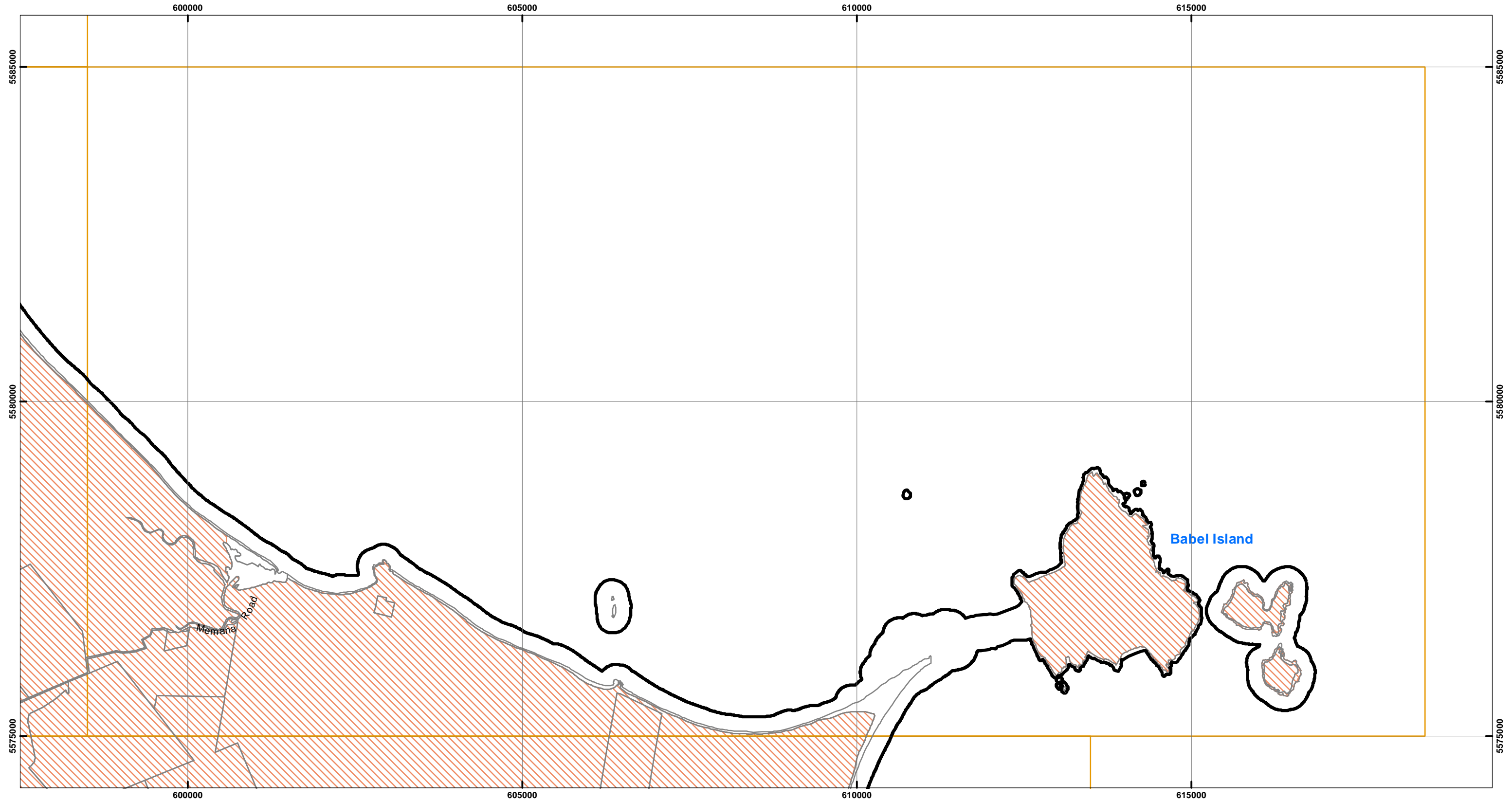
Disclaimer: Before taking any action based on  
data shown on this map, it should first be verified  
with the relevant council.

Date: 15/04/2019  
Doc. Version: 0

Prepared by 




# FLINDERS LOCAL PROVISIONS SCHEDULE - BUSHFIRE PRONE AREAS OVERLAY



## Legend

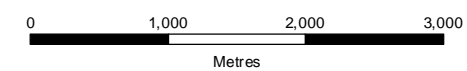
### Bushfire-Prone Areas Code

 Bushfire-prone areas

 LPS Boundary

 Property Parcels

## MAP 12 OF 30



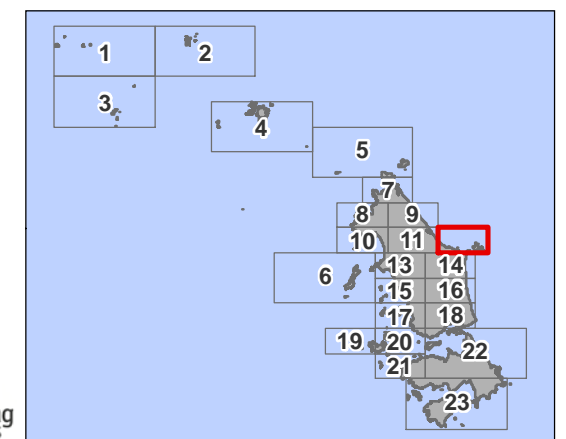
Coordinate System: GDA 1994 MGA Zone 55

Base data from theLIST, © State of Tasmania  
Land title data current as of 21/12/2018

Disclaimer: Before taking any action based on data shown on this map, it should first be verified with the relevant council.

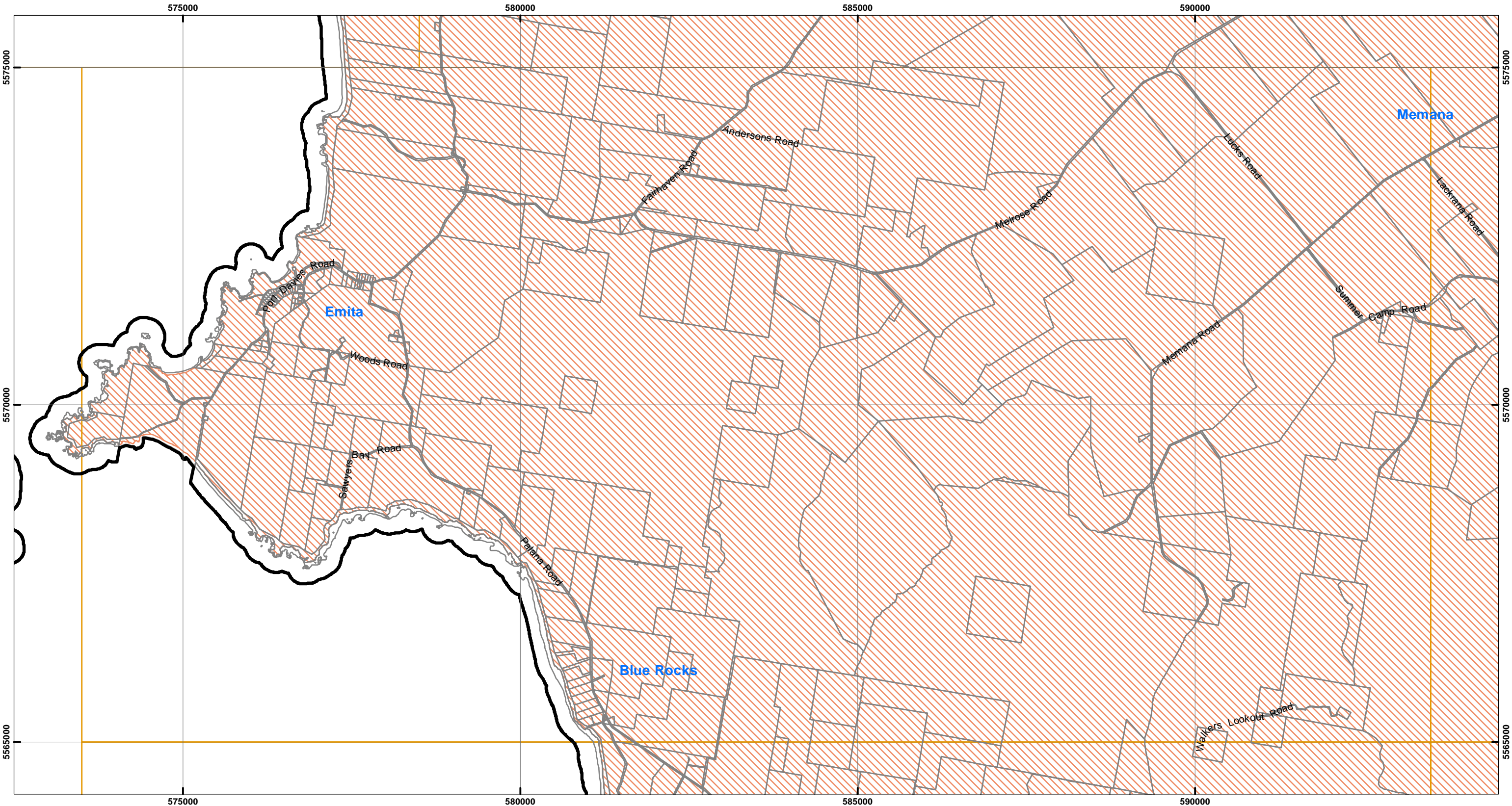
Date: 15/04/2019  
Doc. Version: 0

Prepared by






FLINDERS LOCAL PROVISIONS SCHEDULE - BUSHFIRE PRONE AREAS OVERLAY



Legend

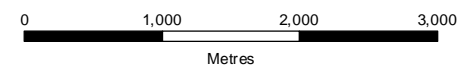
Bushfire-Prone Areas Code

 Bushfire-prone areas

 LPS Boundary

 Property Parcels

MAP 13 OF 30

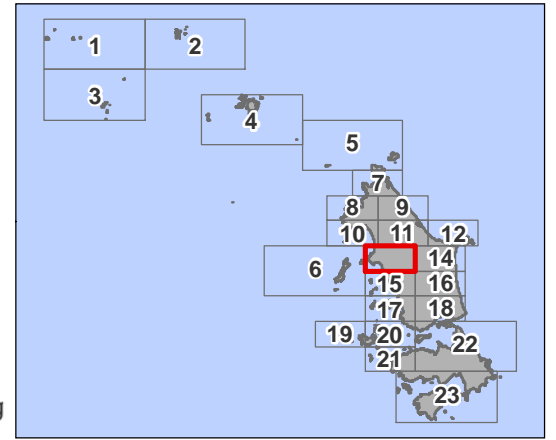


Coordinate System: GDA 1994 MGA Zone 55  
Base data from theLIST, © State of Tasmania  
Land title data current as of 21/12/2018

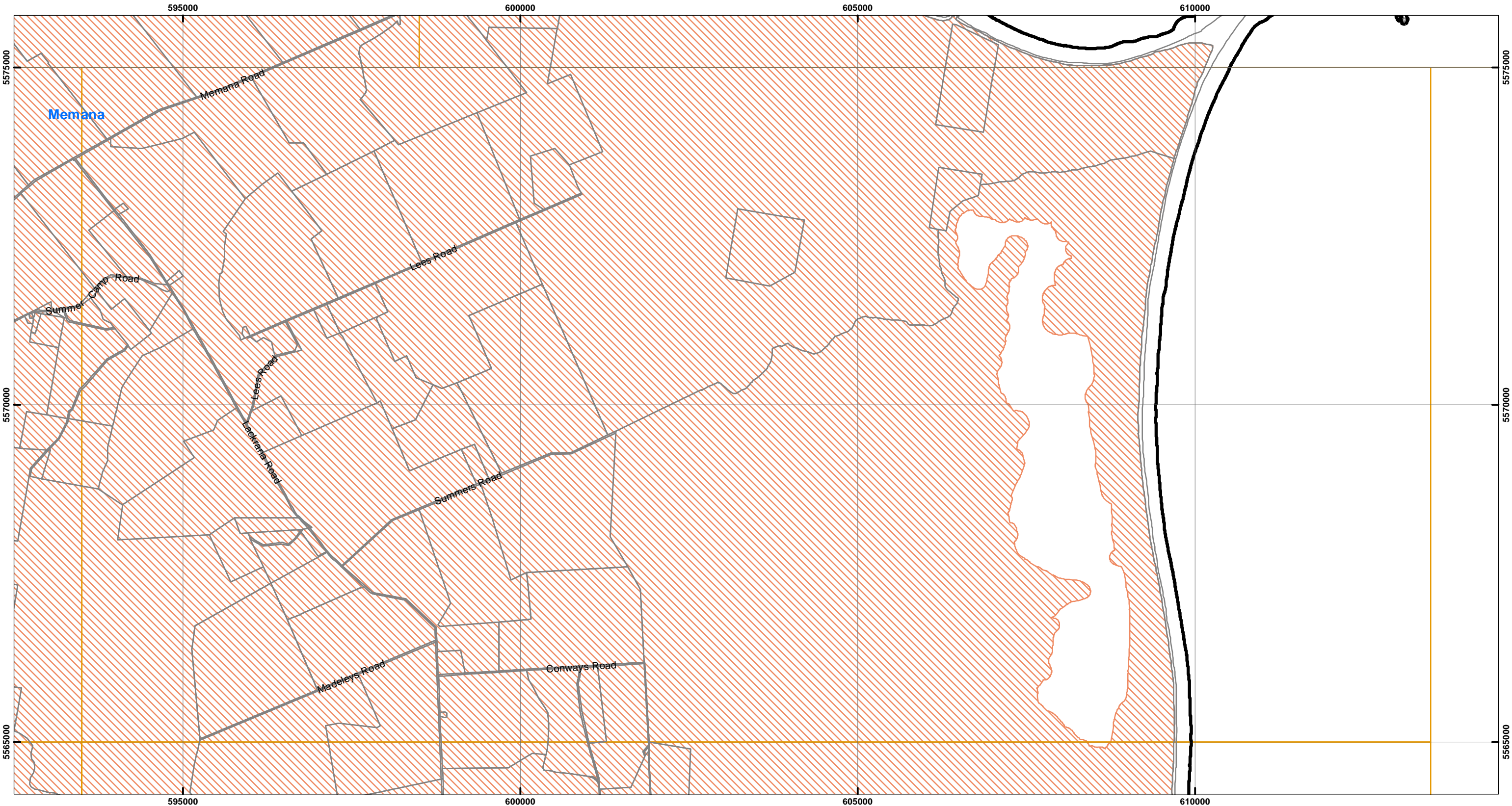
Disclaimer: Before taking any action based on data shown on this map, it should first be verified with the relevant council.

Date: 15/04/2019  
Doc. Version: 0

Prepared by 




FLINDERS LOCAL PROVISIONS SCHEDULE - BUSHFIRE PRONE AREAS OVERLAY



Legend

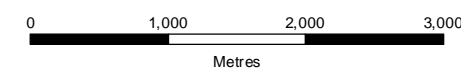
Bushfire-Prone Areas Code

 Bushfire-prone areas

 LPS Boundary

 Property Parcels

MAP 14 OF 30



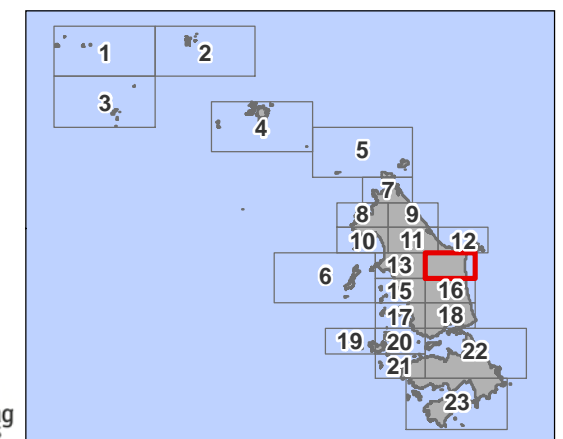
Coordinate System: GDA 1994 MGA Zone 55

Base data from theLIST, © State of Tasmania  
Land title data current as of 21/12/2018

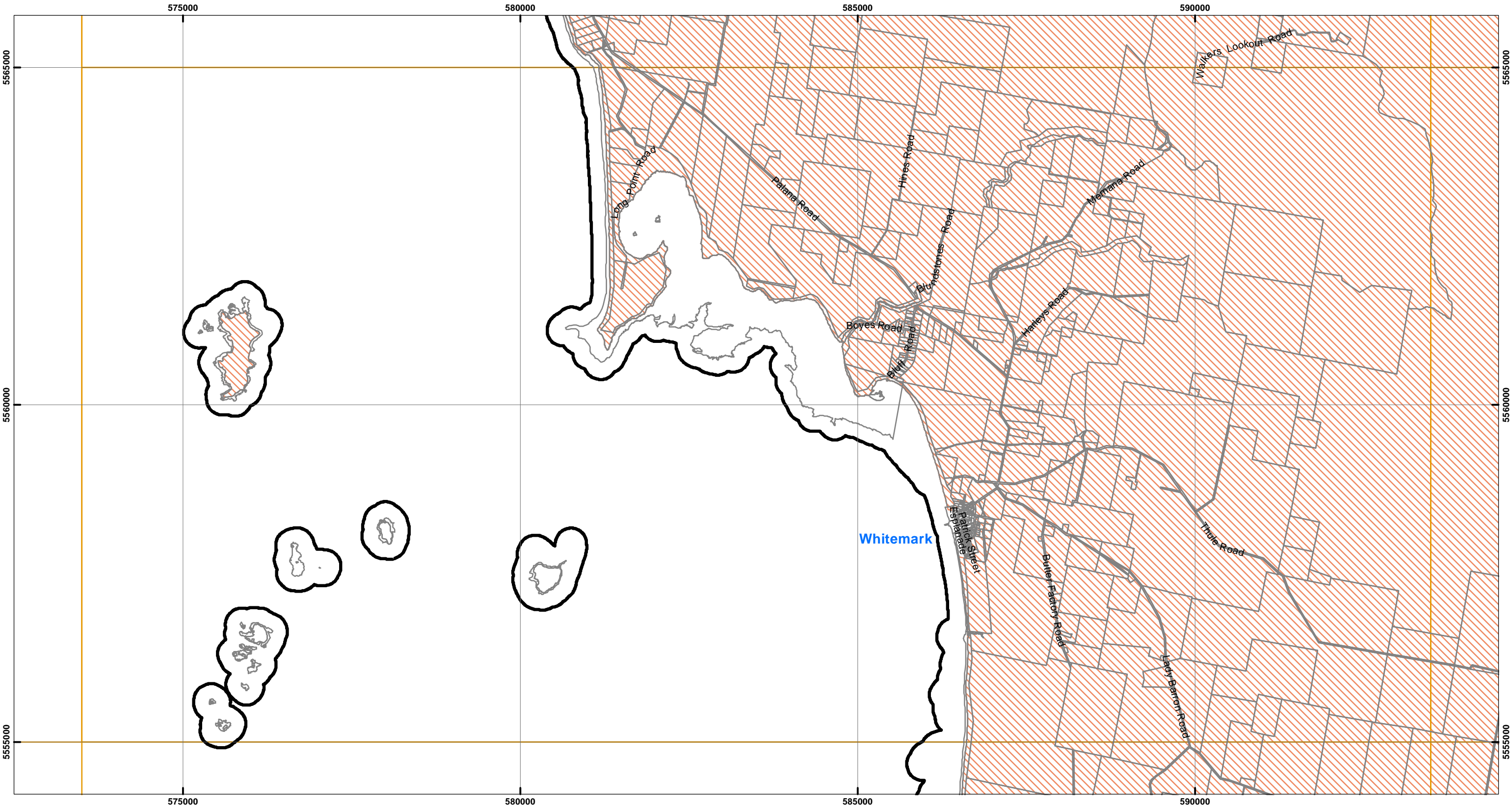
Disclaimer: Before taking any action based on  
data shown on this map, it should first be verified  
with the relevant council.

Date: 15/04/2019  
Doc. Version: 0

Prepared by 




FLINDERS LOCAL PROVISIONS SCHEDULE - BUSHFIRE PRONE AREAS OVERLAY




Legend

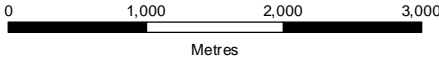
Bushfire-Prone Areas Code

 Bushfire-prone areas

 LPS Boundary

 Property Parcels

MAP 15 OF 30



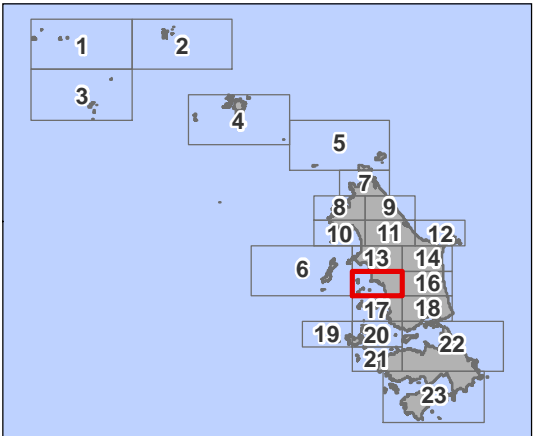
Coordinate System: GDA 1994 MGA Zone 55

Base data from theLIST, © State of Tasmania  
Land title data current as of 21/12/2018

Disclaimer: Before taking any action based on  
data shown on this map, it should first be verified  
with the relevant council.

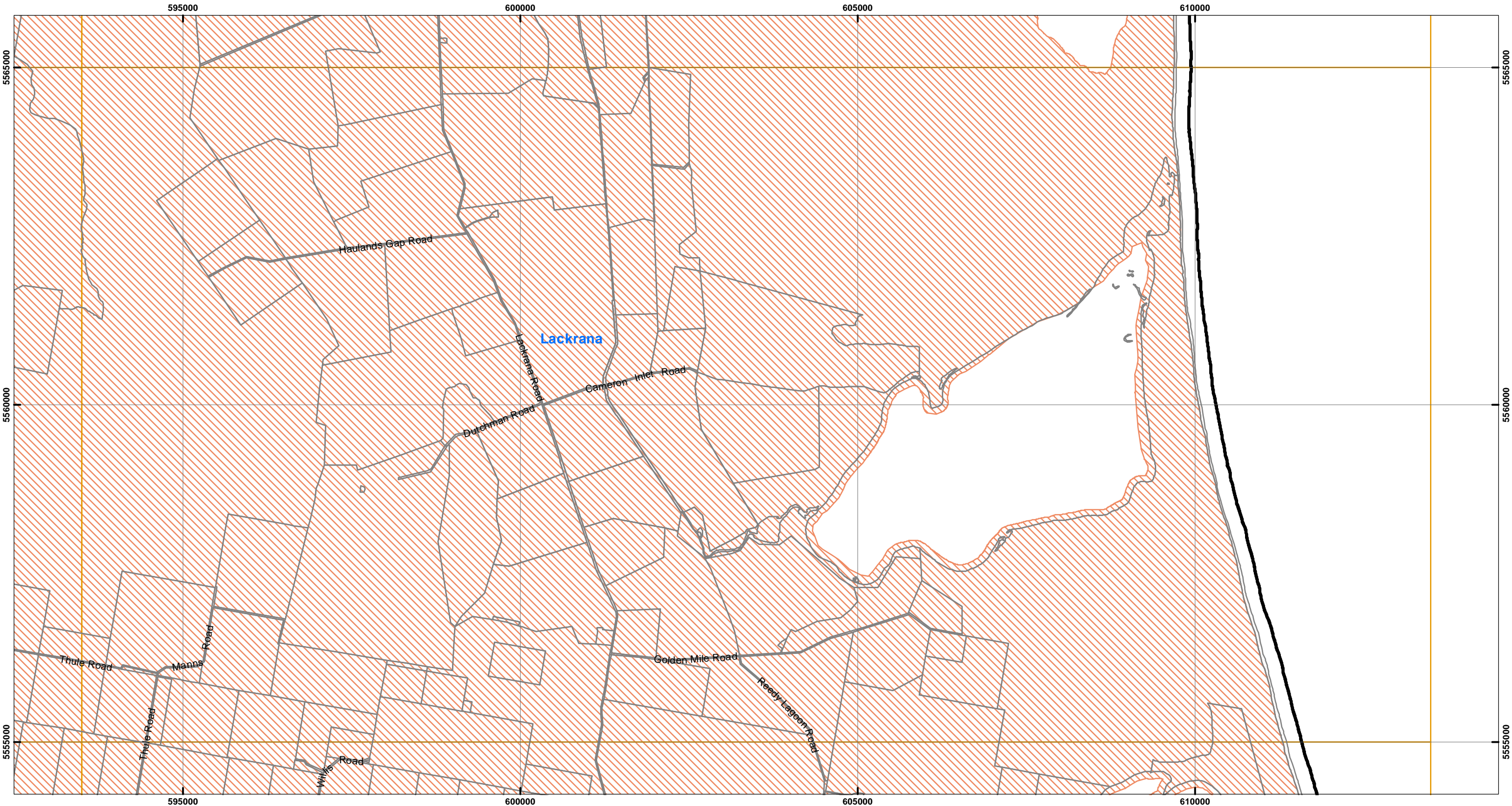
Date: 15/04/2019  
Doc. Version: 0

Prepared by 






# FLINDERS LOCAL PROVISIONS SCHEDULE - BUSHFIRE PRONE AREAS OVERLAY



## Legend

### Bushfire-Prone Areas Code

 Bushfire-prone areas

 LPS Boundary

 Property Parcels

## MAP 16 OF 30

0 1,000 2,000 3,000  
Metres

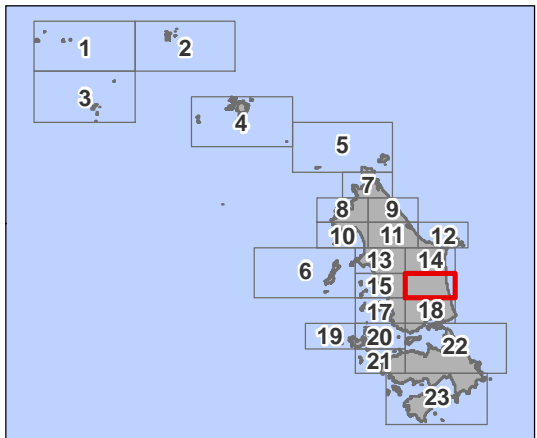
Coordinate System: GDA 1994 MGA Zone 55

Base data from theLIST, © State of Tasmania  
Land title data current as of 21/12/2018

Disclaimer: Before taking any action based on  
data shown on this map, it should first be verified  
with the relevant council.

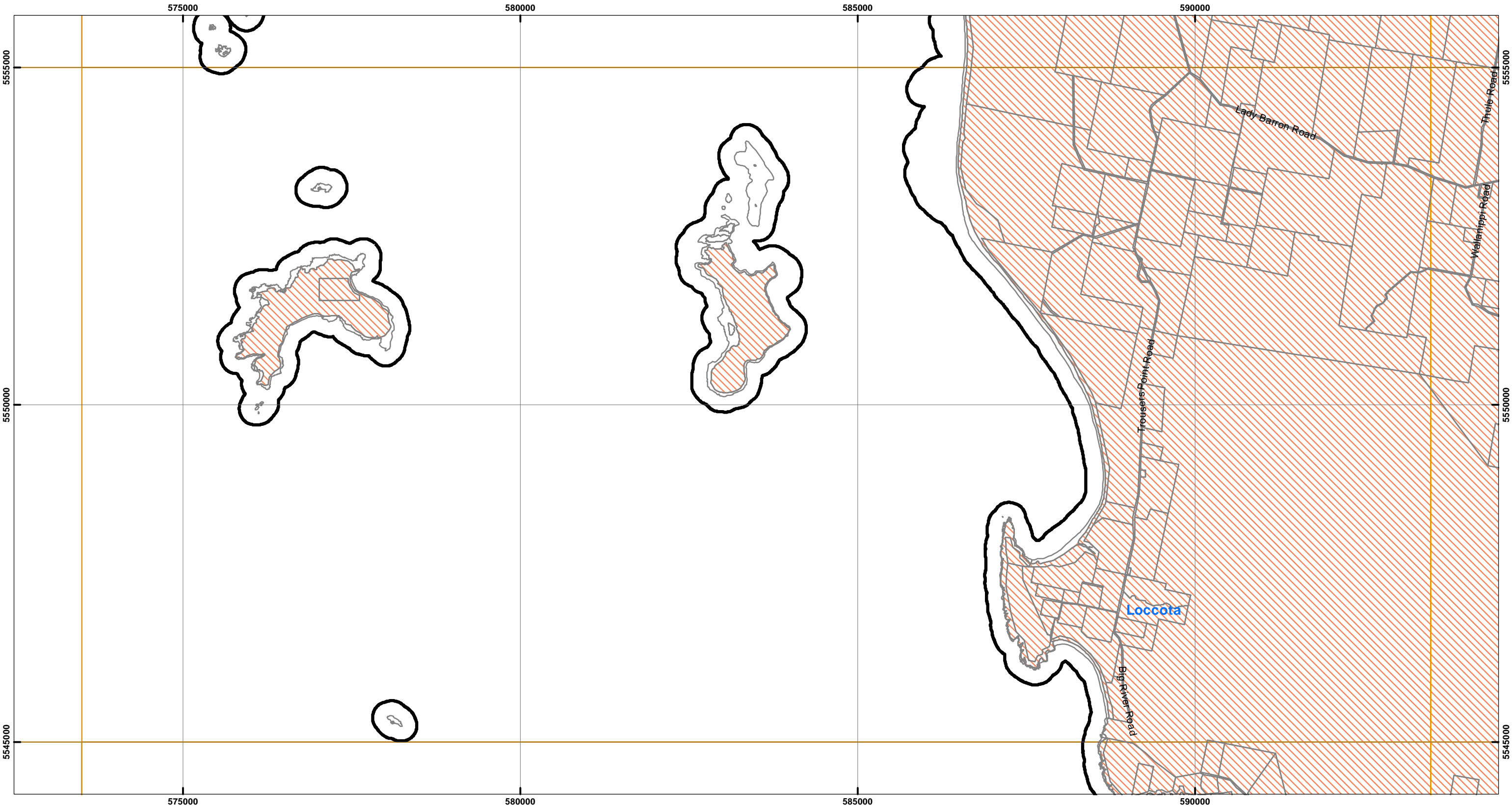
Date: 15/04/2019  
Doc. Version: 0

Prepared by 





FLINDERS LOCAL PROVISIONS SCHEDULE - BUSHFIRE PRONE AREAS OVERLAY




Legend

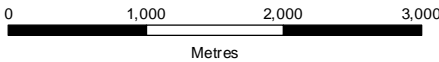
Bushfire-Prone Areas Code

 Bushfire-prone areas

 LPS Boundary

 Property Parcels

MAP 17 OF 30



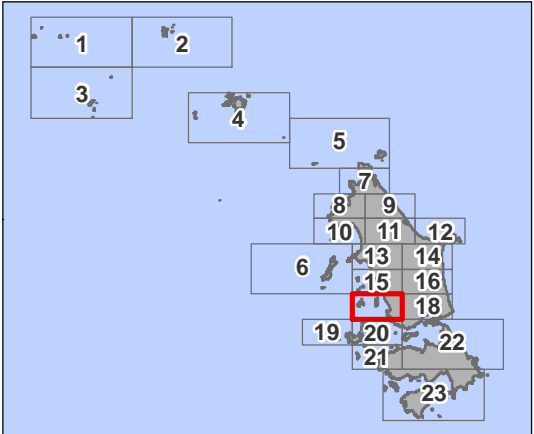
Coordinate System: GDA 1994 MGA Zone 55

Base data from theLIST, © State of Tasmania  
Land title data current as of 21/12/2018

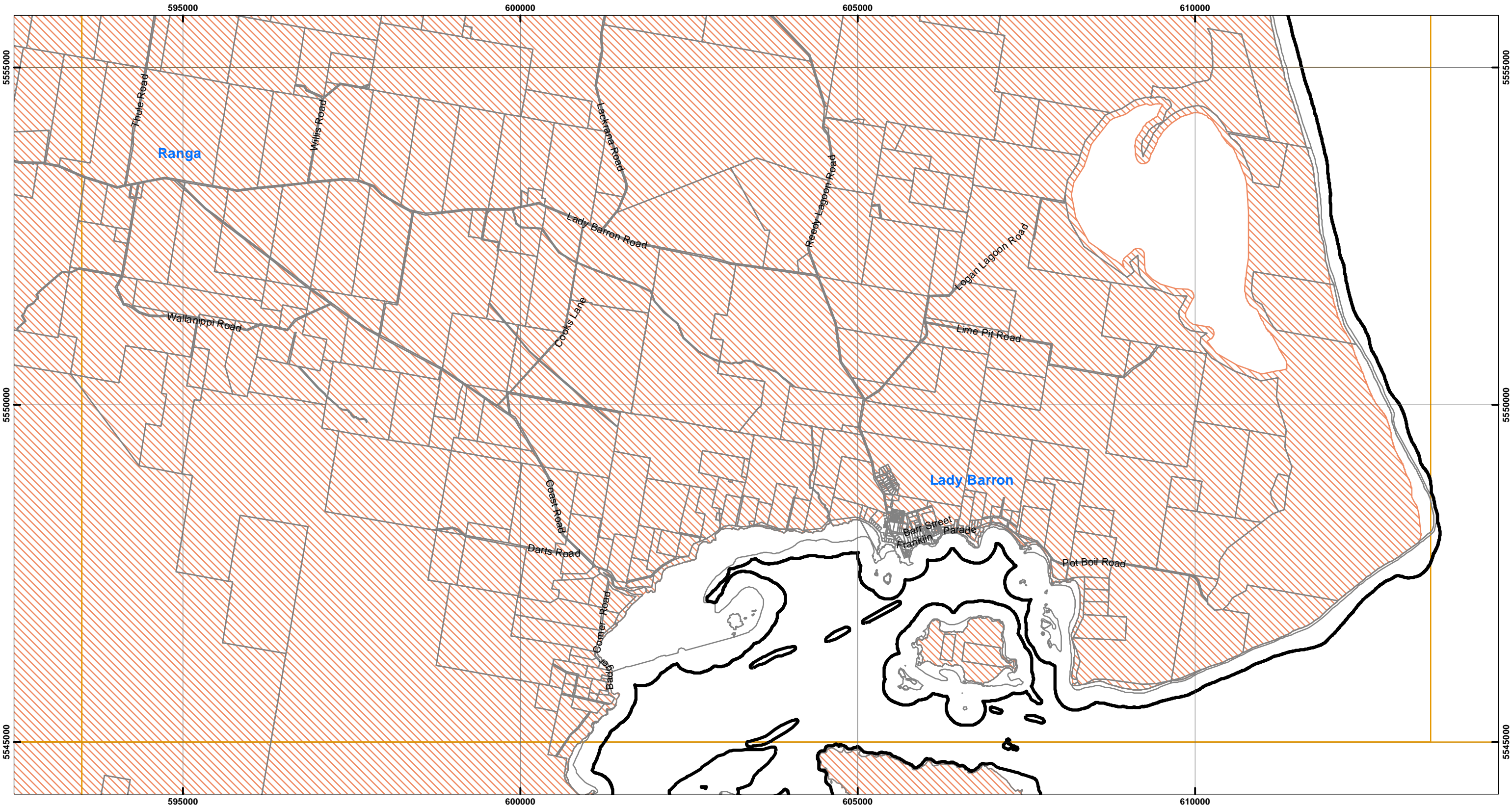
Disclaimer: Before taking any action based on  
data shown on this map, it should first be verified  
with the relevant council.

Date: 15/04/2019  
Doc. Version: 0

Prepared by 




FLINDERS LOCAL PROVISIONS SCHEDULE - BUSHFIRE PRONE AREAS OVERLAY



Legend

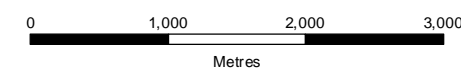
Bushfire-Prone Areas Code

 Bushfire-prone areas

 LPS Boundary

 Property Parcels

MAP 18 OF 30



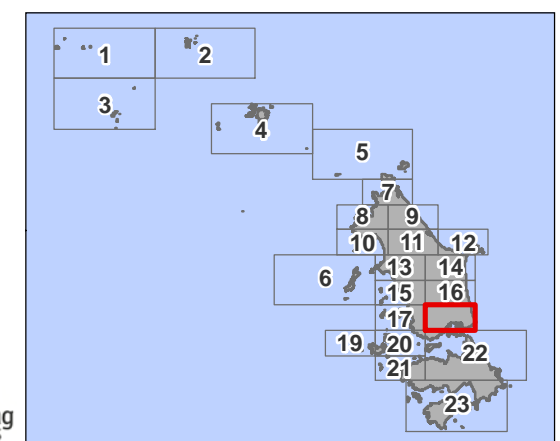
Coordinate System: GDA 1994 MGA Zone 55

Base data from theLIST, © State of Tasmania  
Land title data current as of 21/12/2018

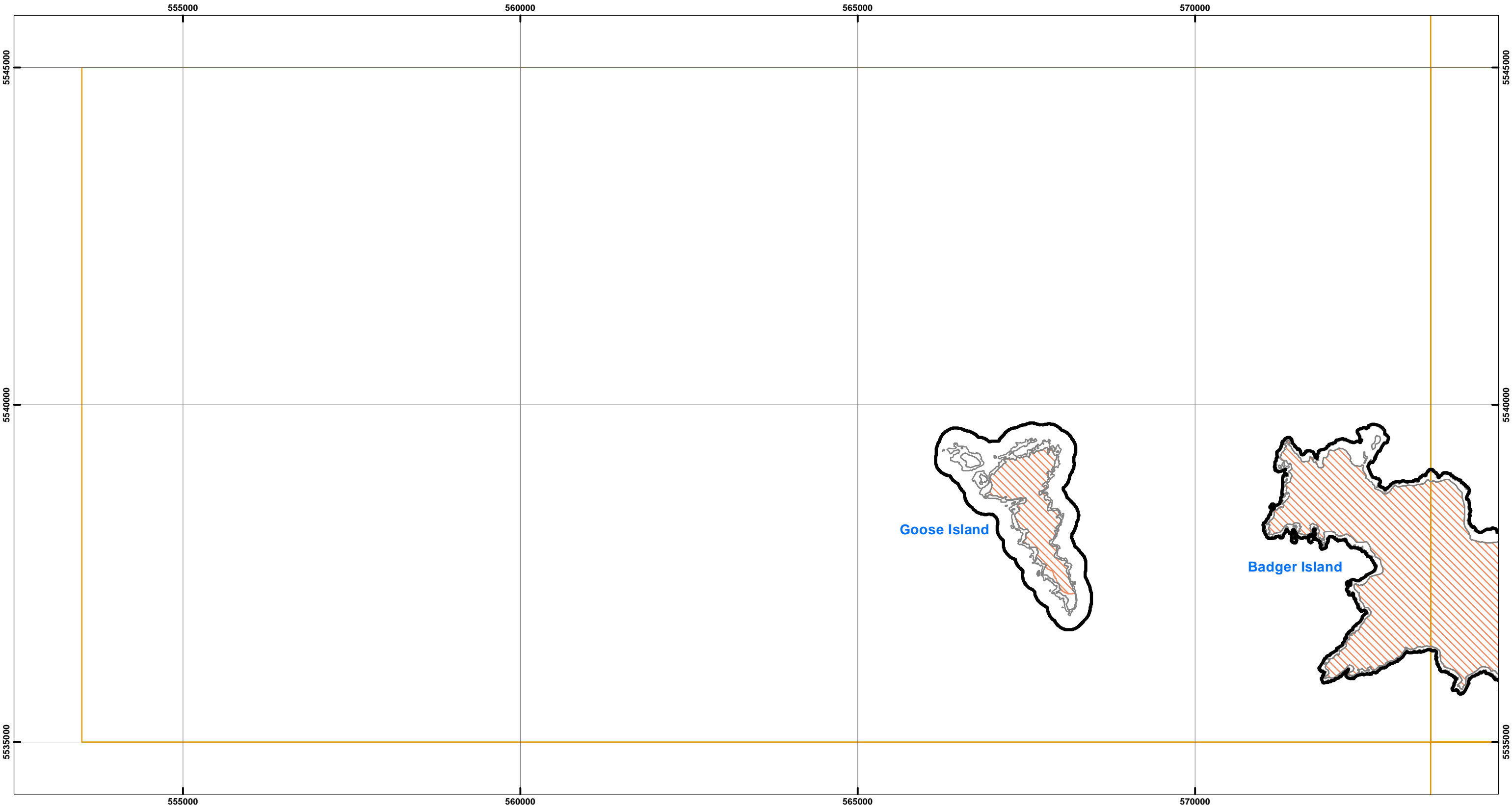
Disclaimer: Before taking any action based on  
data shown on this map, it should first be verified  
with the relevant council.

Date: 15/04/2019  
Doc. Version: 0

Prepared by 






FLINDERS LOCAL PROVISIONS SCHEDULE - BUSHFIRE PRONE AREAS OVERLAY



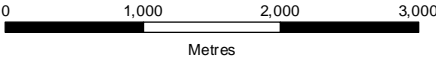
Legend

Bushfire-Prone Areas Code

 Bushfire-prone areas

 LPS Boundary  
 Property Parcels

MAP 19 OF 30



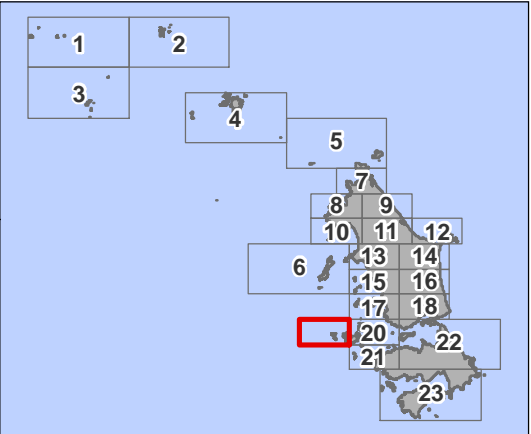
Coordinate System: GDA 1994 MGA Zone 55

Base data from theLIST, © State of Tasmania  
Land title data current as of 21/12/2018

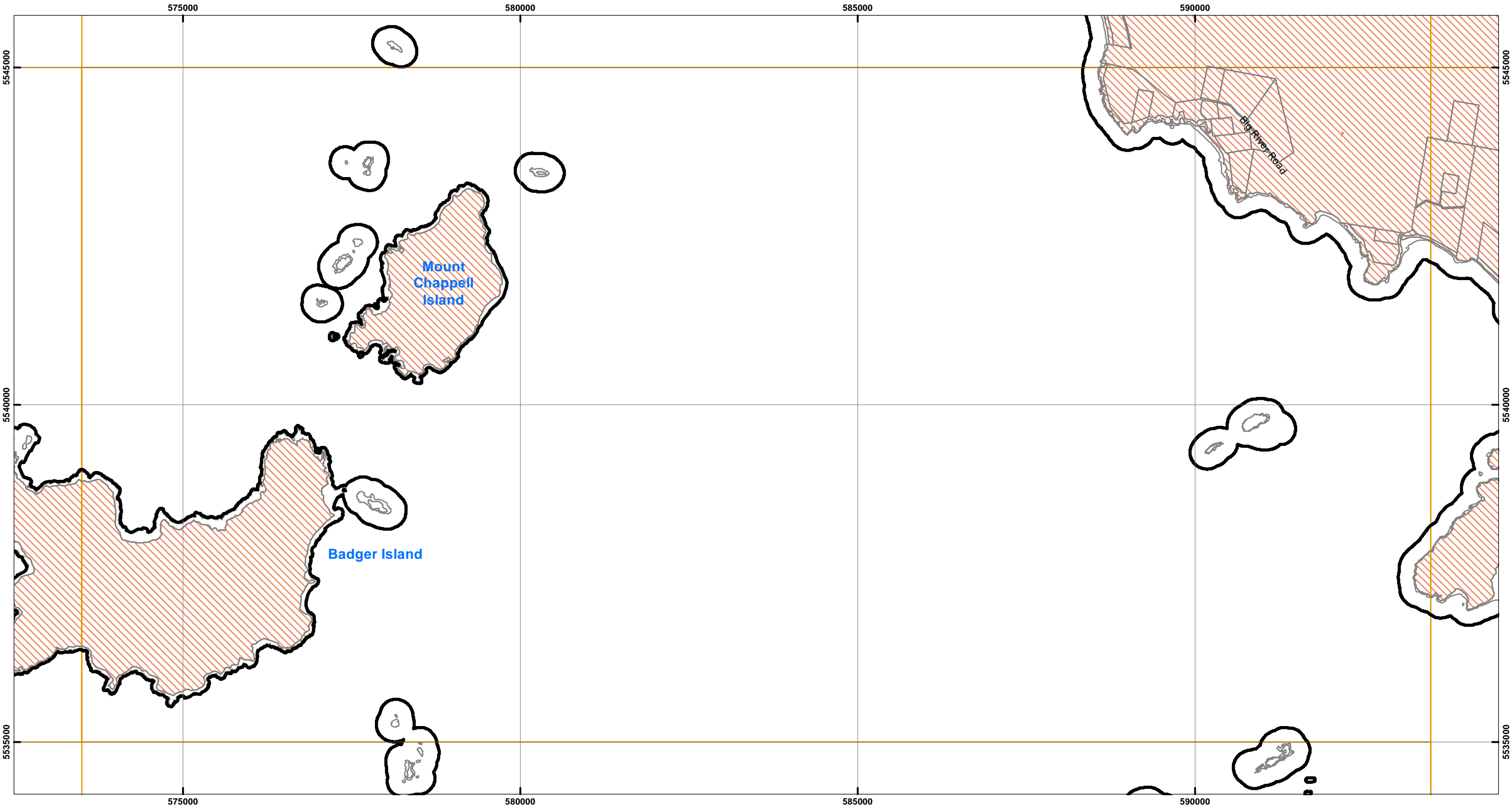
Disclaimer: Before taking any action based on  
data shown on this map, it should first be verified  
with the relevant council.

Date: 15/04/2019  
Doc. Version: 0

Prepared by 




FLINDERS LOCAL PROVISIONS SCHEDULE - BUSHFIRE PRONE AREAS OVERLAY




Legend

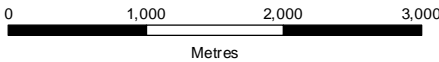
Bushfire-Prone Areas Code

 Bushfire-prone areas

 LPS Boundary

 Property Parcels

MAP 20 OF 30



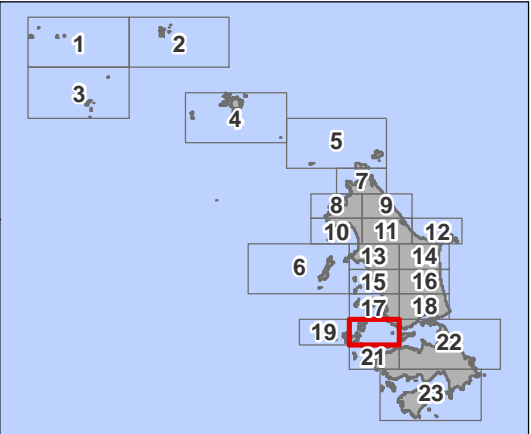
Coordinate System: GDA 1994 MGA Zone 55

Base data from theLIST, © State of Tasmania  
Land title data current as of 21/12/2018

Disclaimer: Before taking any action based on data shown on this map, it should first be verified with the relevant council.

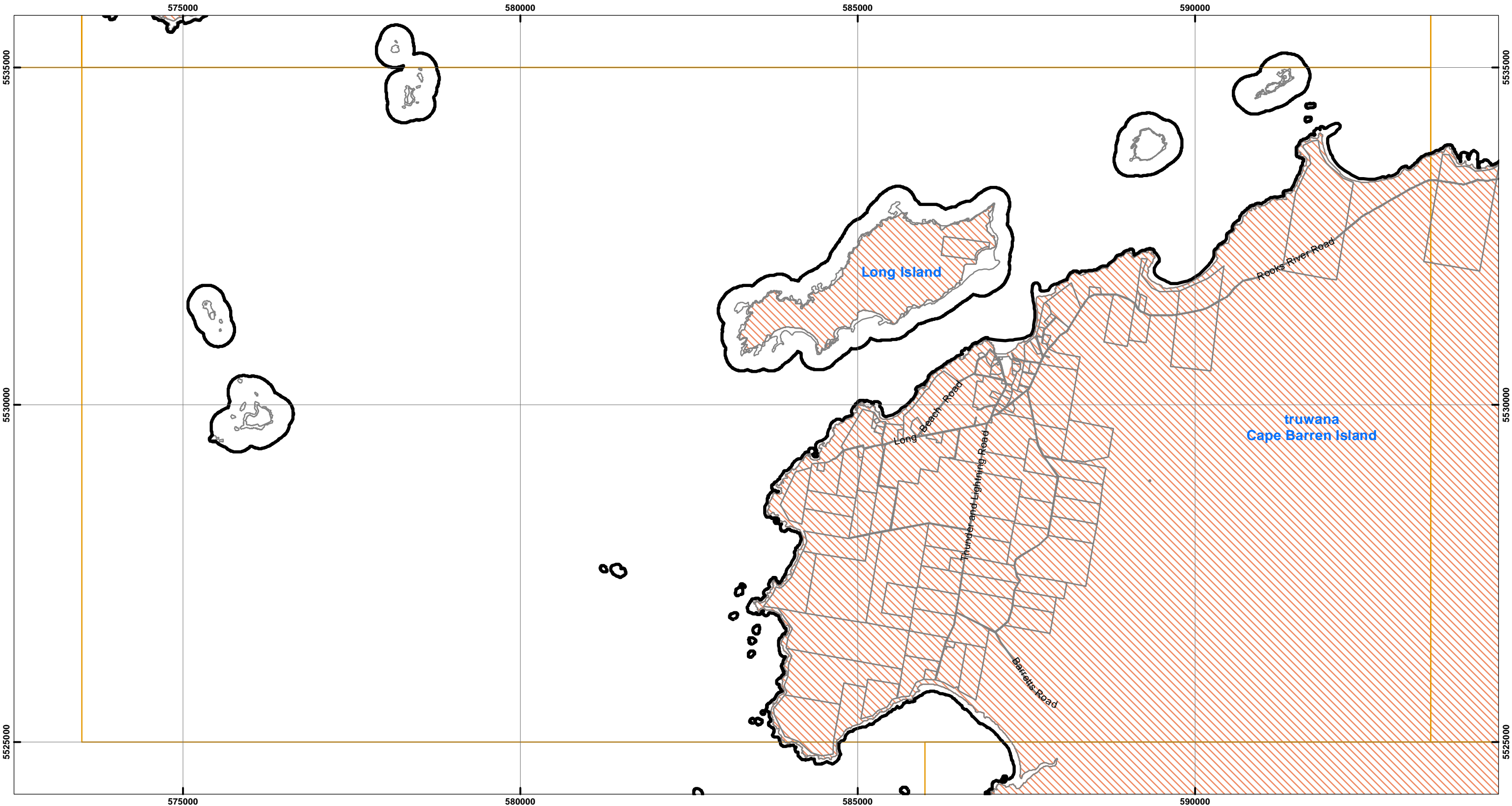
Date: 15/04/2019  
Doc. Version: 0

Prepared by 






FLINDERS LOCAL PROVISIONS SCHEDULE - BUSHFIRE PRONE AREAS OVERLAY




Legend

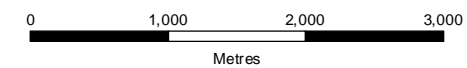
Bushfire-Prone Areas Code

 Bushfire-prone areas

 LPS Boundary

 Property Parcels

MAP 21 OF 30



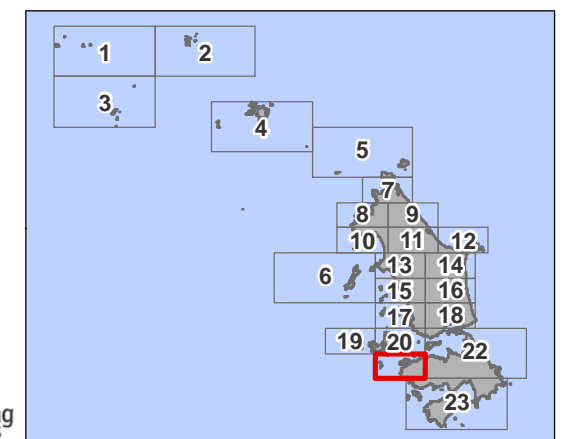
Coordinate System: GDA 1994 MGA Zone 55

Base data from theLIST, © State of Tasmania  
Land title data current as of 21/12/2018

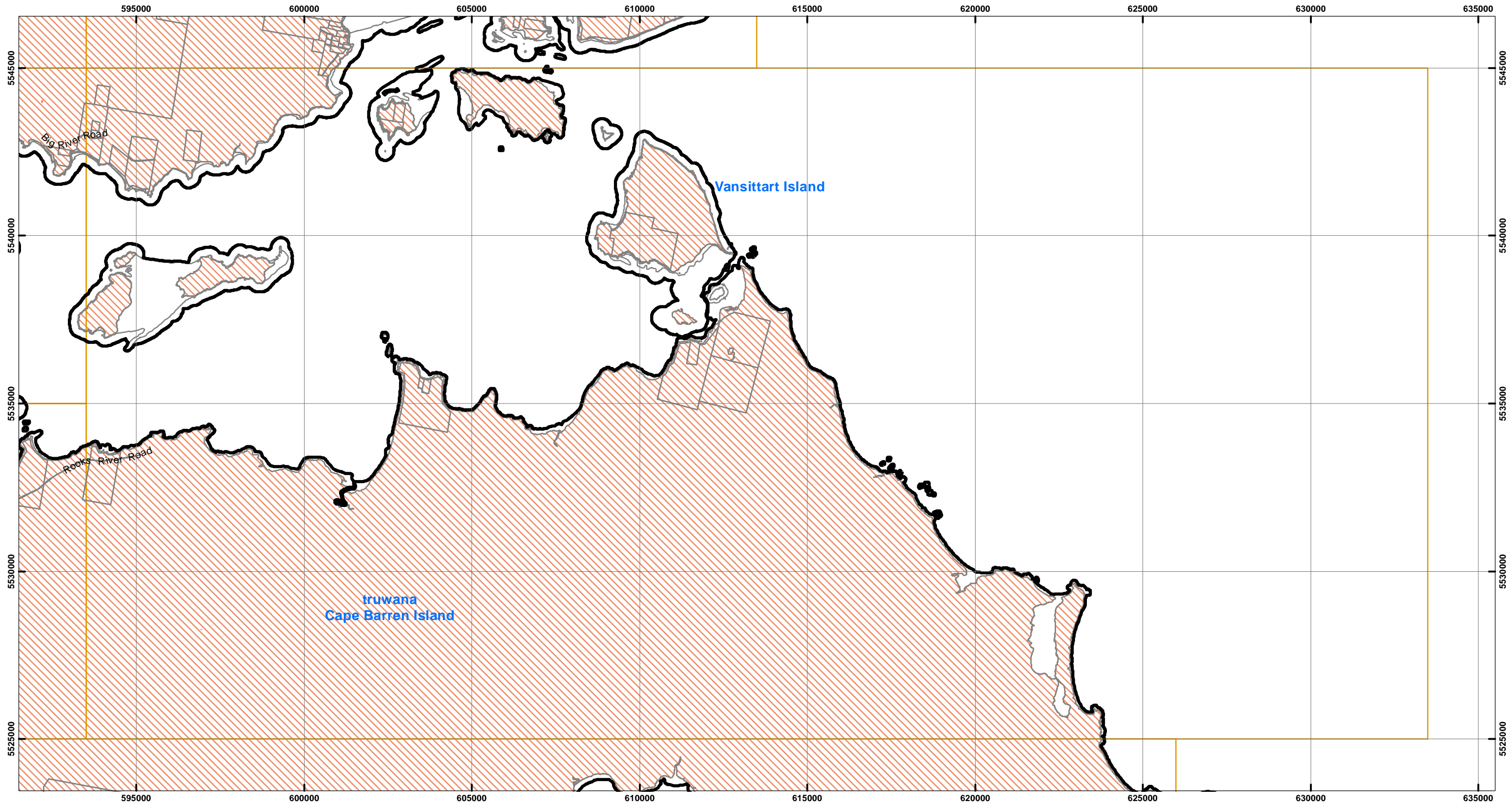
Disclaimer: Before taking any action based on  
data shown on this map, it should first be verified  
with the relevant council.

Date: 15/04/2019  
Doc. Version: 0

Prepared by 




# FLINDERS LOCAL PROVISIONS SCHEDULE - BUSHFIRE PRONE AREAS OVERLAY



## Legend

### Bushfire-Prone Areas Code

 Bushfire-prone areas

 LPS Boundary

 Property Parcels

## MAP 22 OF 30

0 2,000 4,000 6,000  
Metres

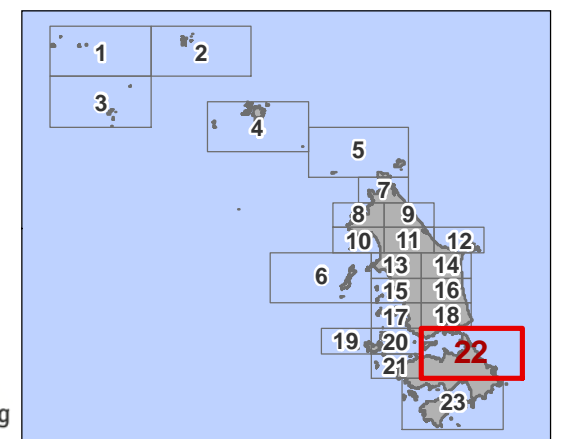
Coordinate System: GDA 1994 MGA Zone 55

Base data from theLIST, © State of Tasmania  
Land title data current as of 21/12/2018

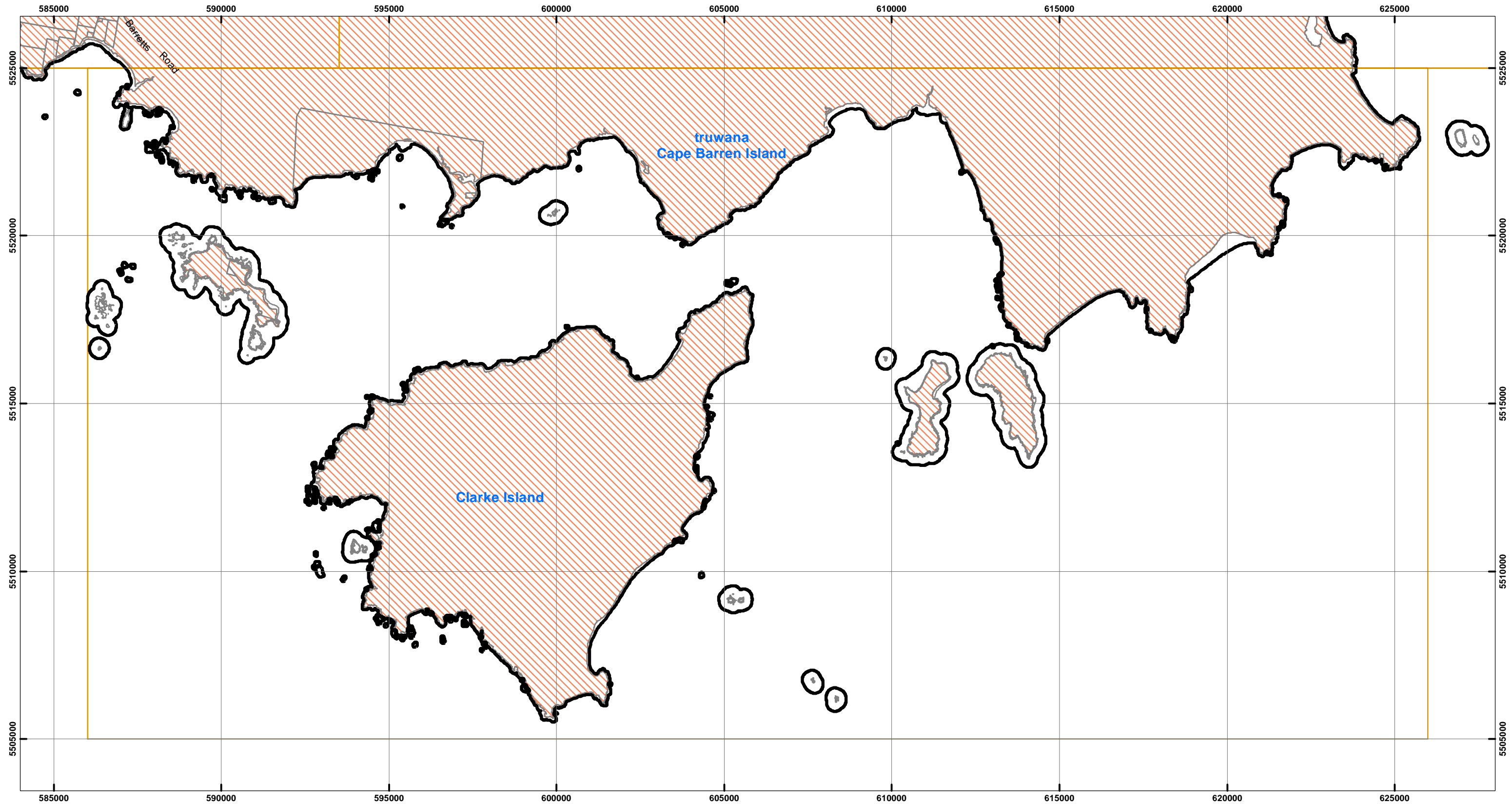
Disclaimer: Before taking any action based on data shown on this map, it should first be verified with the relevant council.

Date: 15/04/2019  
Doc. Version: 0

Prepared by 




# FLINDERS LOCAL PROVISIONS SCHEDULE - BUSHFIRE PRONE AREAS OVERLAY



## Legend

### Bushfire-Prone Areas Code

 Bushfire-prone areas

 LPS Boundary

 Property Parcels

## MAP 23 OF 30

0 2,000 4,000 6,000  
Metres

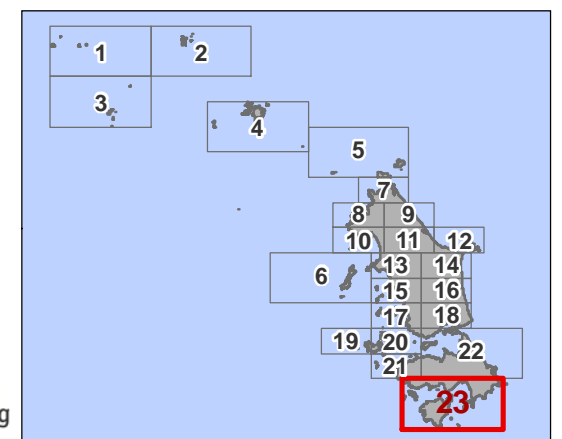
Coordinate System: GDA 1994 MGA Zone 55

Base data from theLIST, © State of Tasmania  
Land title data current as of 21/12/2018

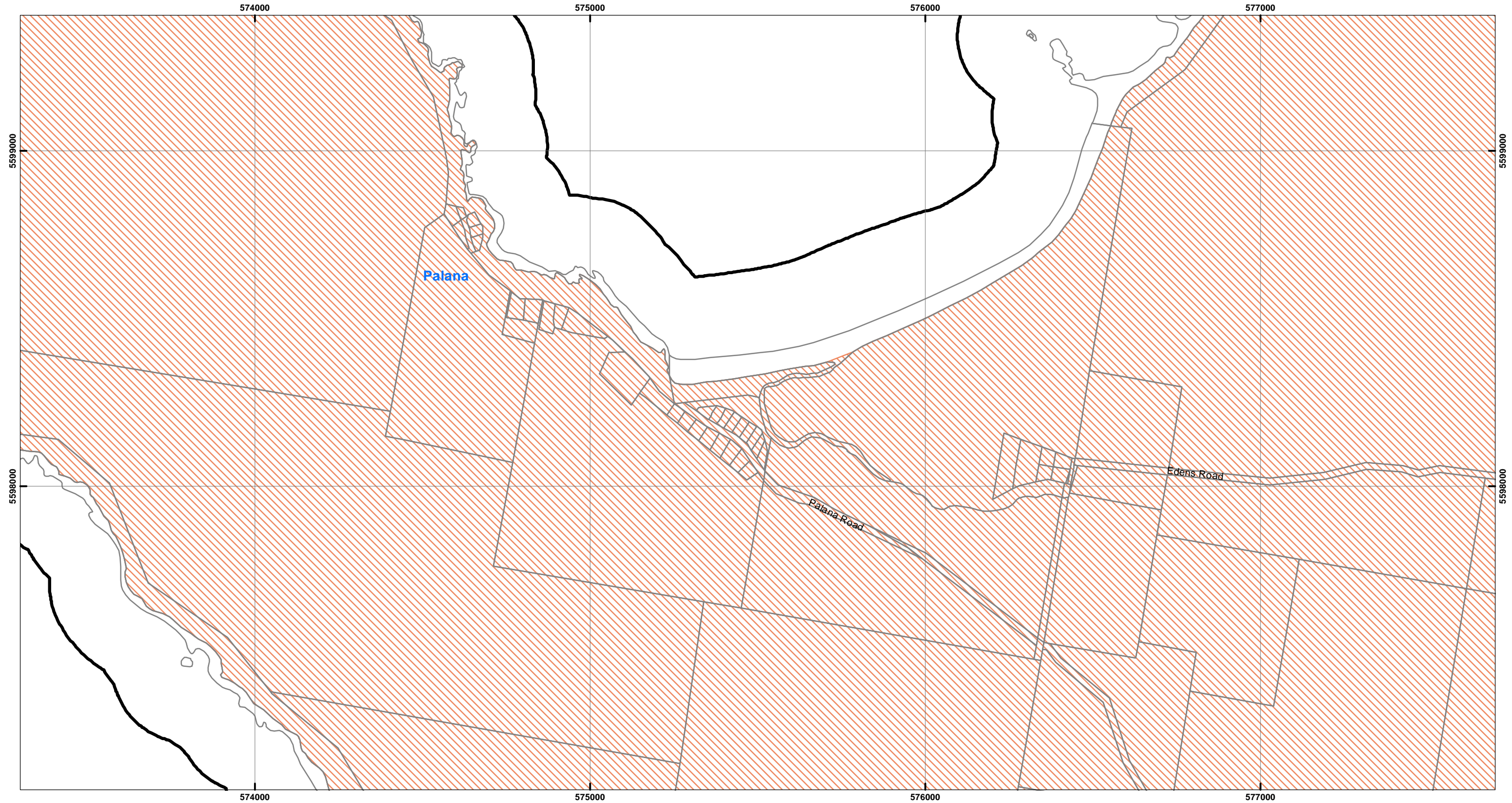
Disclaimer: Before taking any action based on data shown on this map, it should first be verified with the relevant council.

Date: 15/04/2019  
Doc. Version: 0

Prepared by 




# FLINDERS LOCAL PROVISIONS SCHEDULE - BUSHFIRE PRONE AREAS OVERLAY




## Legend

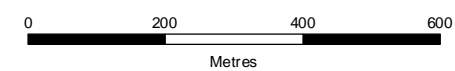
### Bushfire-Prone Areas Code

 Bushfire-prone areas

 LPS Boundary

 Property Parcels

## MAP 24 OF 30



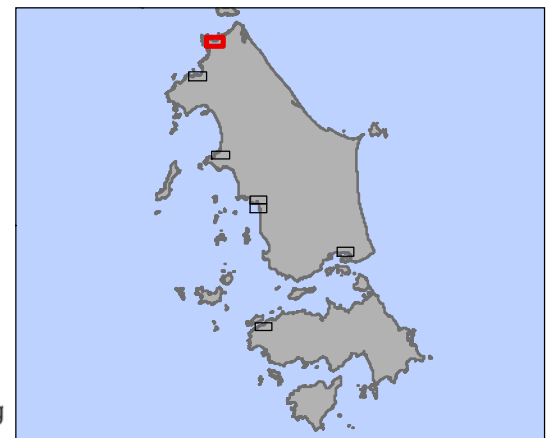
Coordinate System: GDA 1994 MGA Zone 55

Base data from theLIST, © State of Tasmania  
Land title data current as of 21/12/2018

Disclaimer: Before taking any action based on  
data shown on this map, it should first be verified  
with the relevant council.

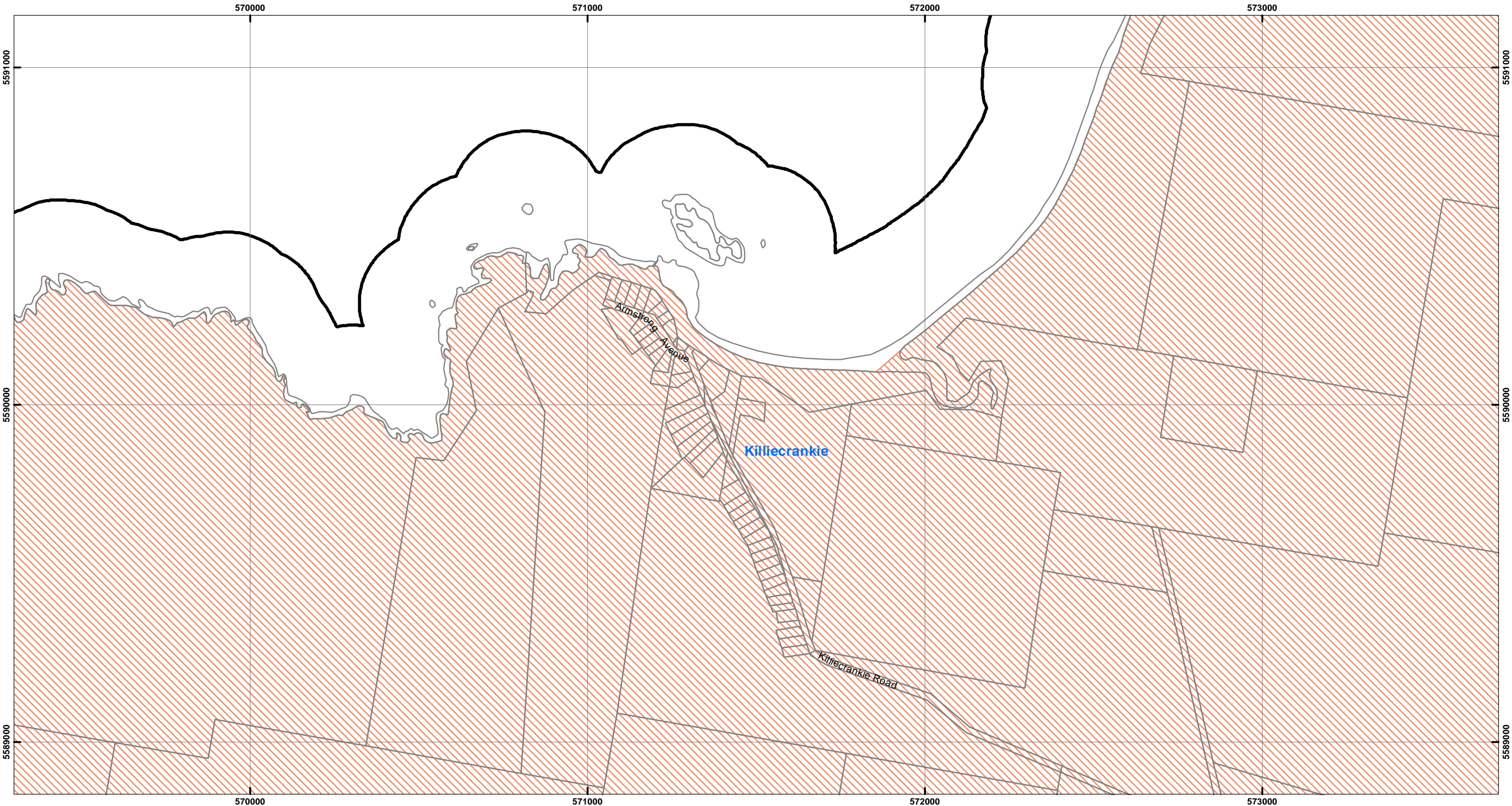
Date: 15/04/2019  
Doc. Version: 0

Prepared by 






FLINDERS LOCAL PROVISIONS SCHEDULE - BUSHFIRE PRONE AREAS OVERLAY




**Legend**

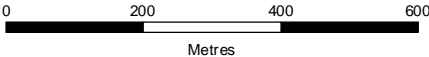
**Bushfire-Prone Areas Code**

 Bushfire-prone areas

 LPS Boundary

 Property Parcels

**MAP 25 OF 30**


  
0 200 400 600  
Metres

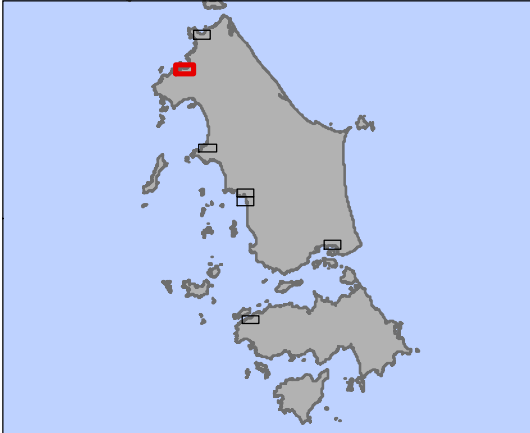
Coordinate System: GDA 1994 MGA Zone 55

Base data from theLIST, © State of Tasmania  
Land title data current as of 21/12/2018

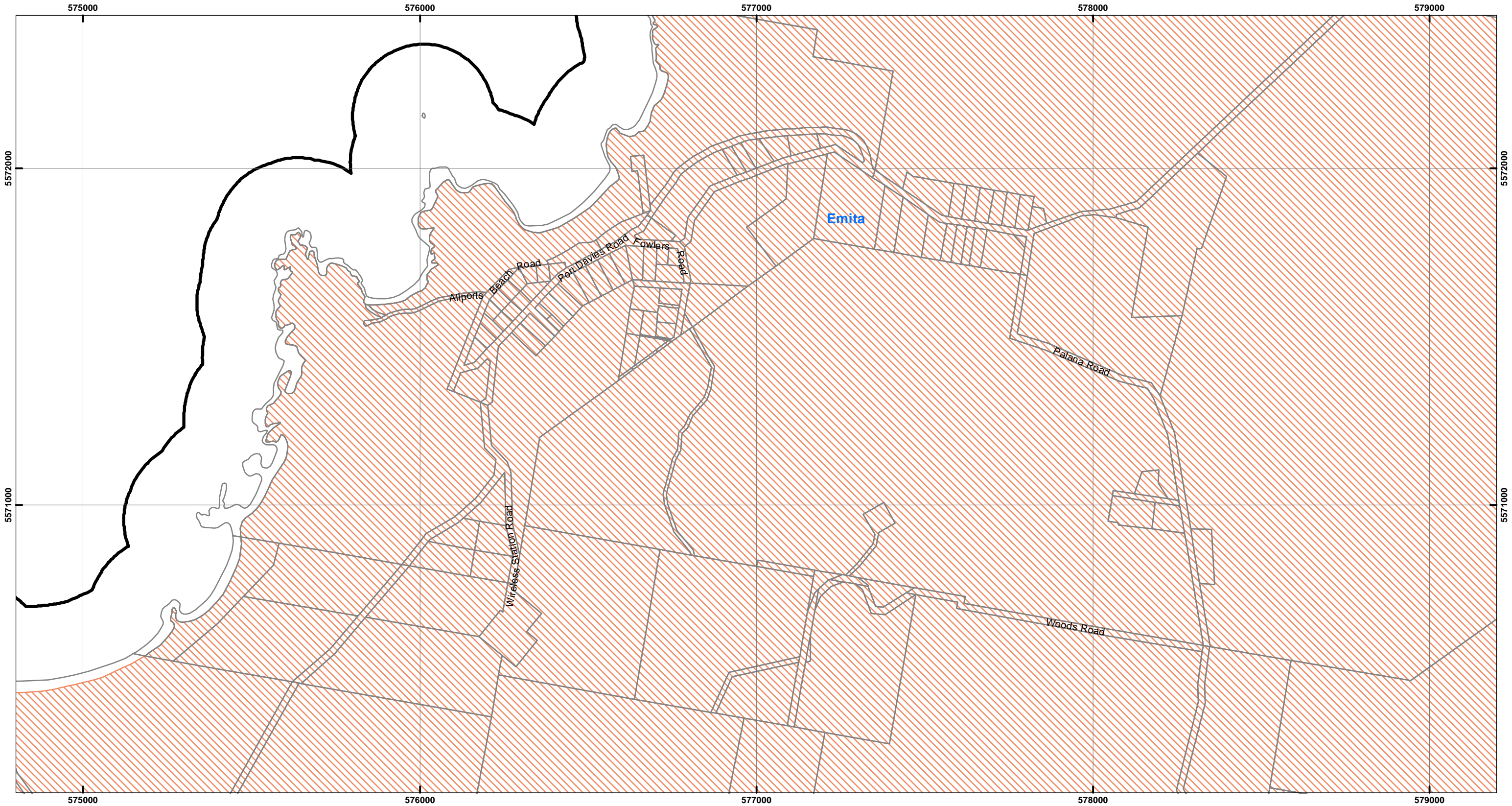
Disclaimer: Before taking any action based on data shown on this map, it should first be verified with the relevant council.

Date: 15/04/2019  
Doc. Version: 0

Prepared by 




FLINDERS LOCAL PROVISIONS SCHEDULE - BUSHFIRE PRONE AREAS OVERLAY



Legend

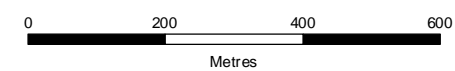
Bushfire-Prone Areas Code

 Bushfire-prone areas

 LPS Boundary

 Property Parcels

MAP 26 OF 30



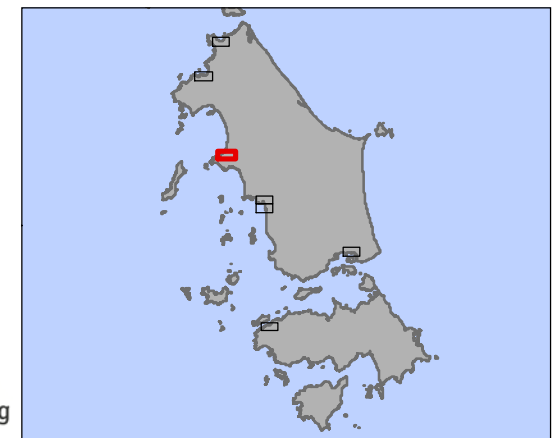
Coordinate System: GDA 1994 MGA Zone 55

Base data from theLIST, © State of Tasmania  
Land title data current as of 21/12/2018

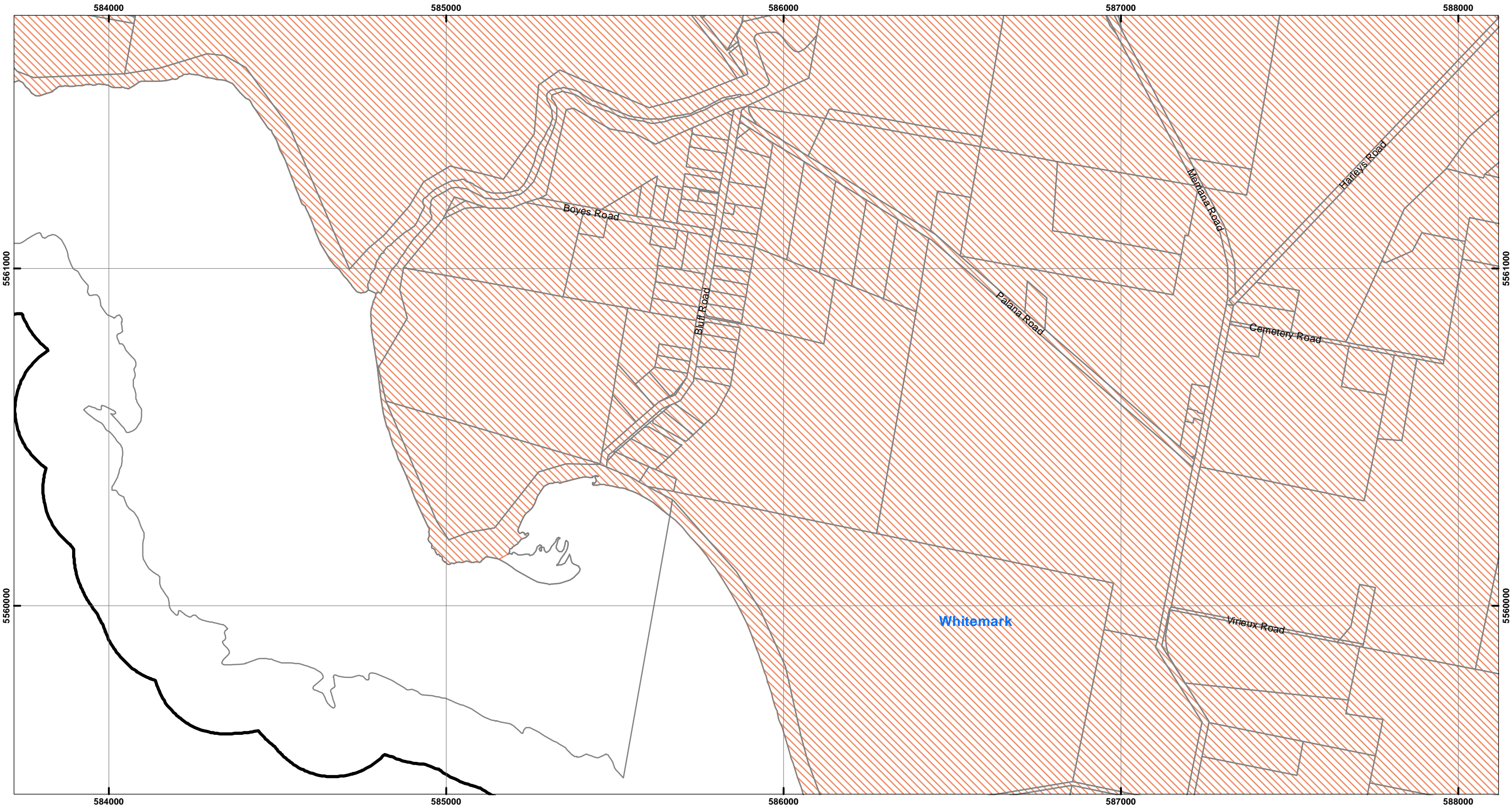
Disclaimer: Before taking any action based on  
data shown on this map, it should first be verified  
with the relevant council.

Date: 15/04/2019  
Doc. Version: 0

Prepared by 




FLINDERS LOCAL PROVISIONS SCHEDULE - BUSHFIRE PRONE AREAS OVERLAY



Legend

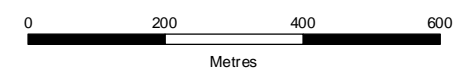
Bushfire-Prone Areas Code

 Bushfire-prone areas

 LPS Boundary

 Property Parcels

MAP 27 OF 30



Coordinate System: GDA 1994 MGA Zone 55

Base data from theLIST, © State of Tasmania  
Land title data current as of 21/12/2018

Disclaimer: Before taking any action based on  
data shown on this map, it should first be verified  
with the relevant council.

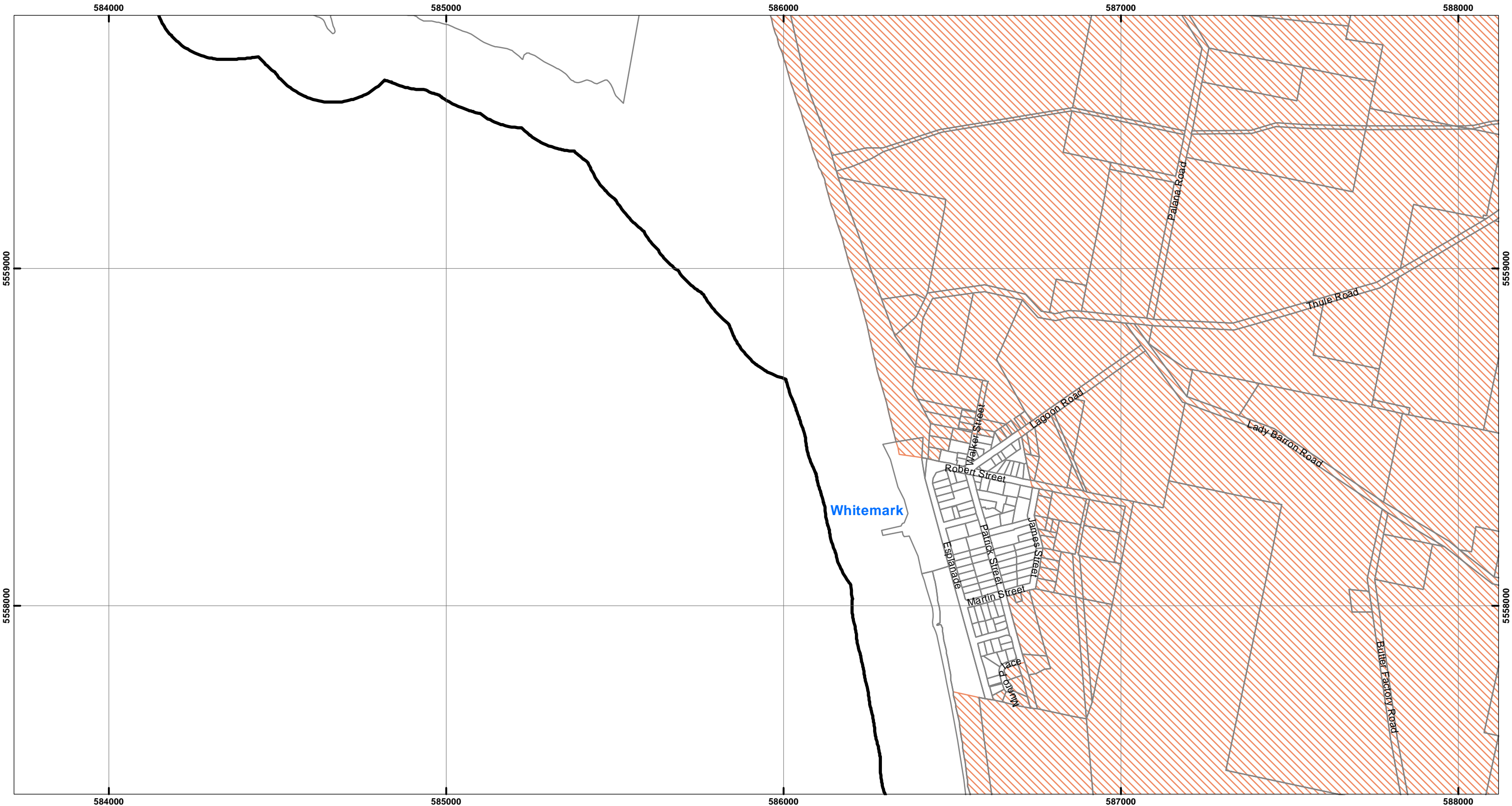
Date: 15/04/2019  
Doc. Version: 0

Prepared by 





FLINDERS LOCAL PROVISIONS SCHEDULE - BUSHFIRE PRONE AREAS OVERLAY




Legend

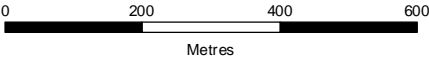
Bushfire-Prone Areas Code

 Bushfire-prone areas

 LPS Boundary

 Property Parcels

MAP 28 OF 30



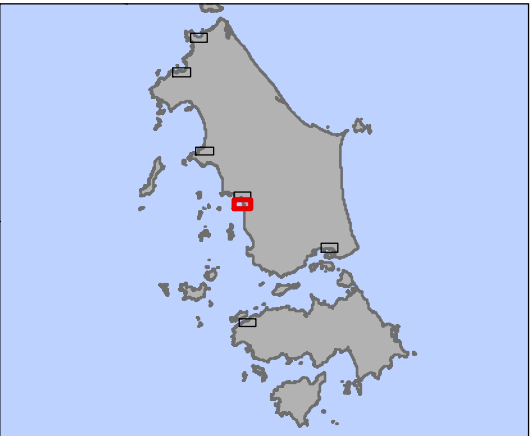
Coordinate System: GDA 1994 MGA Zone 55

Base data from theLIST, © State of Tasmania  
Land title data current as of 21/12/2018

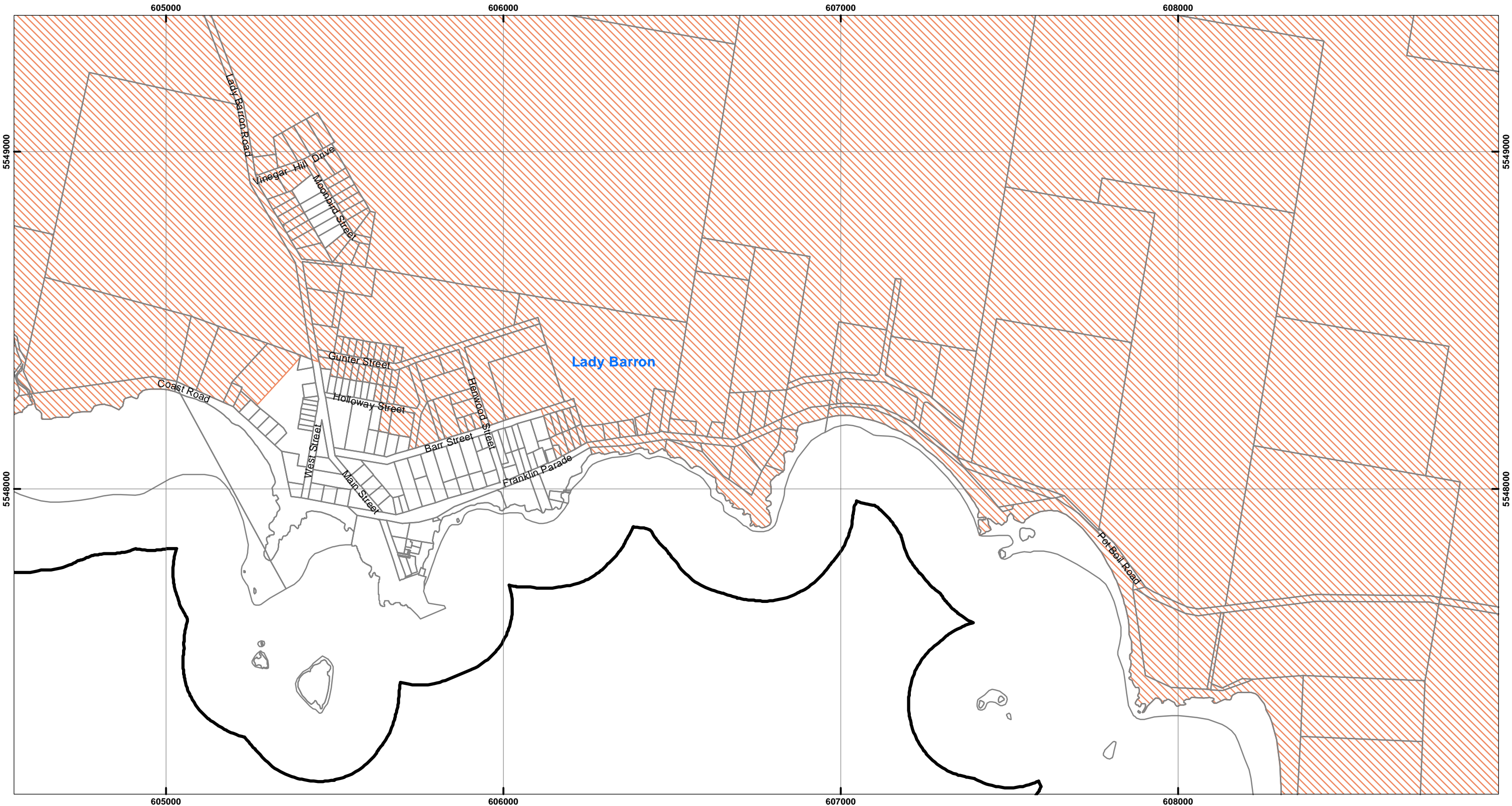
Disclaimer: Before taking any action based on  
data shown on this map, it should first be verified  
with the relevant council.

Date: 15/04/2019  
Doc. Version: 0

Prepared by 




FLINDERS LOCAL PROVISIONS SCHEDULE - BUSHFIRE PRONE AREAS OVERLAY



Legend

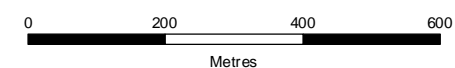
Bushfire-Prone Areas Code

 Bushfire-prone areas

 LPS Boundary

 Property Parcels

MAP 29 OF 30



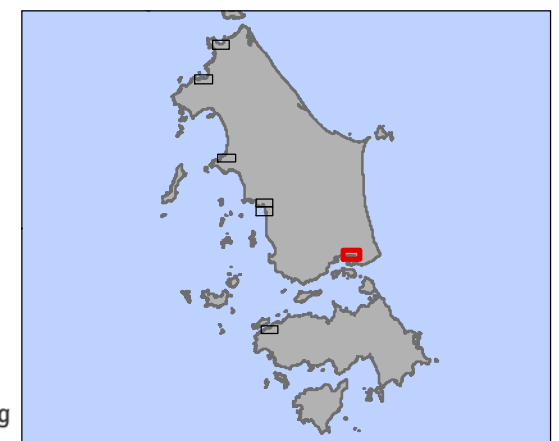
Coordinate System: GDA 1994 MGA Zone 55

Base data from theLIST, © State of Tasmania  
Land title data current as of 21/12/2018

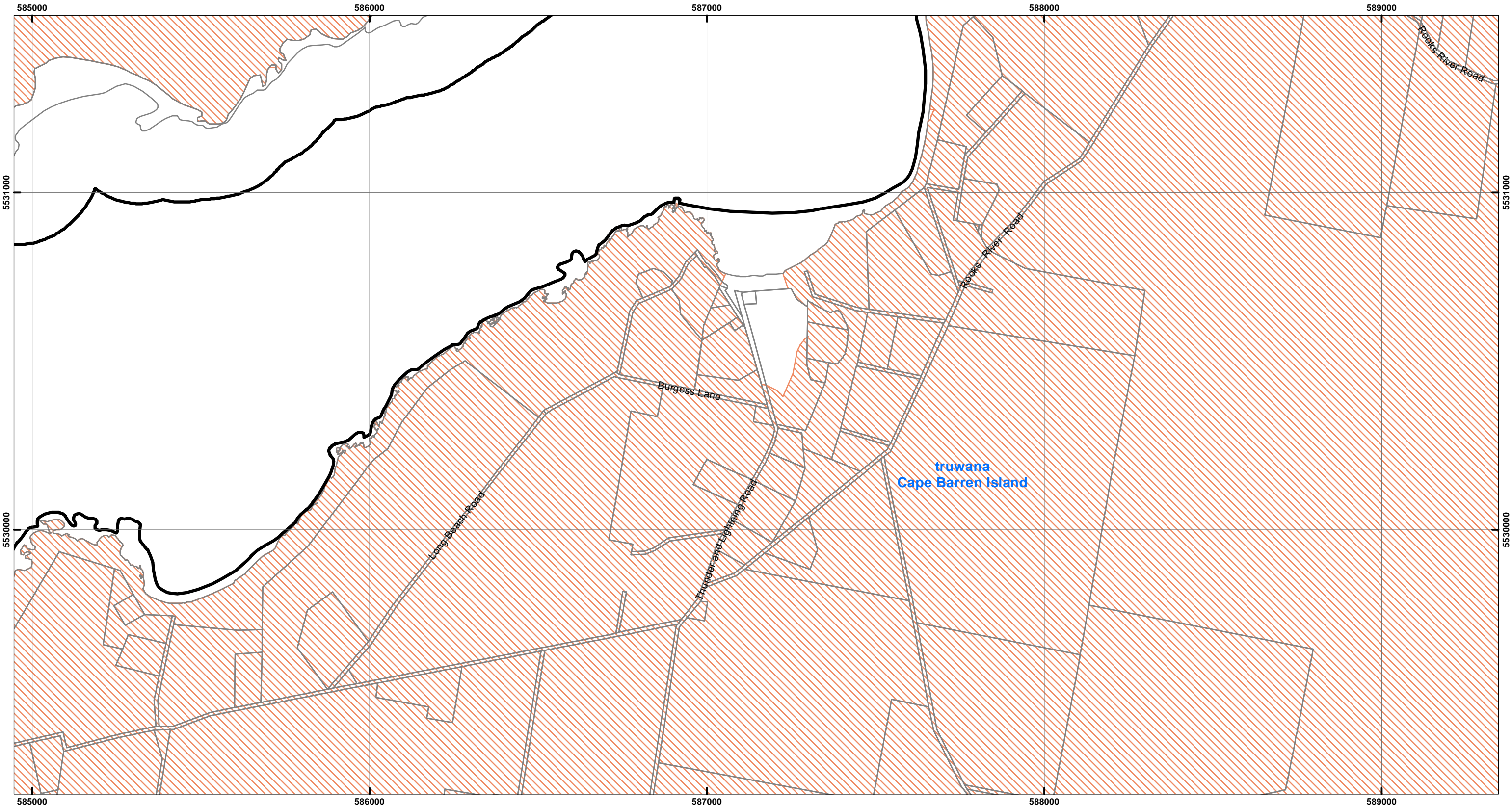
Disclaimer: Before taking any action based on  
data shown on this map, it should first be verified  
with the relevant council.

Date: 15/04/2019  
Doc. Version: 0

Prepared by 




FLINDERS LOCAL PROVISIONS SCHEDULE - BUSHFIRE PRONE AREAS OVERLAY




Legend

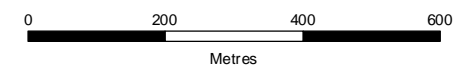
Bushfire-Prone Areas Code

 Bushfire-prone areas

 LPS Boundary

 Property Parcels

MAP 30 OF 30



Coordinate System: GDA 1994 MGA Zone 55  
Base data from theLIST, © State of Tasmania  
Land title data current as of 21/12/2018

Disclaimer: Before taking any action based on data shown on this map, it should first be verified with the relevant council.

Date: 15/04/2019  
Doc. Version: 0

Prepared by 

