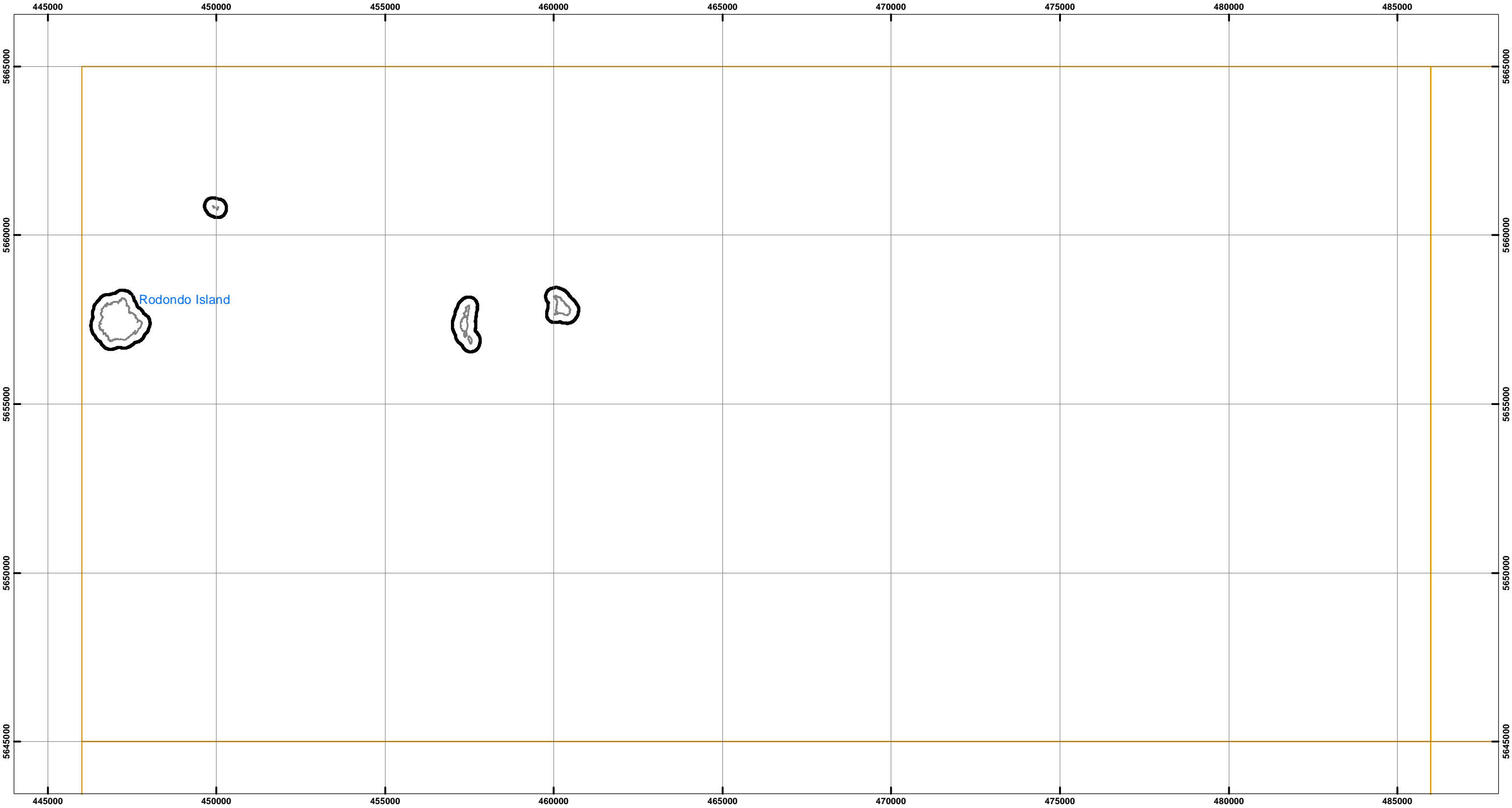


FLINDERS LOCAL PROVISIONS SCHEDULE - COASTAL EROSION HAZARD OVERLAY



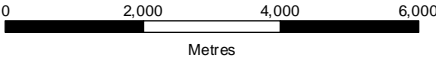
Legend

Coastal Erosion Hazard

- High coastal erosion hazard band
- Medium coastal erosion hazard band
- Low coastal erosion hazard band
- Coastal erosion investigation area

- LPS Boundary
- Property Parcels

MAP 1 OF 30



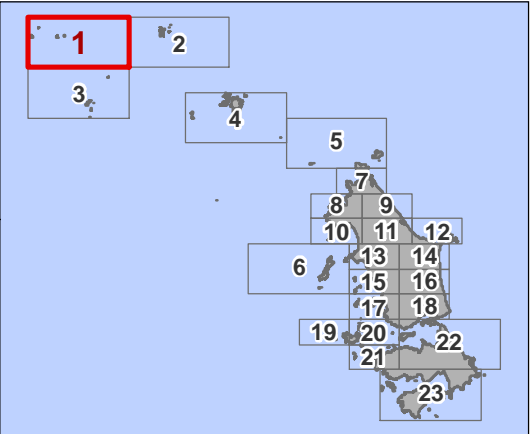
Coordinate System: GDA 1994 MGA Zone 55

Base data from theLIST, © State of Tasmania
Land title data current as of 21/12/2018

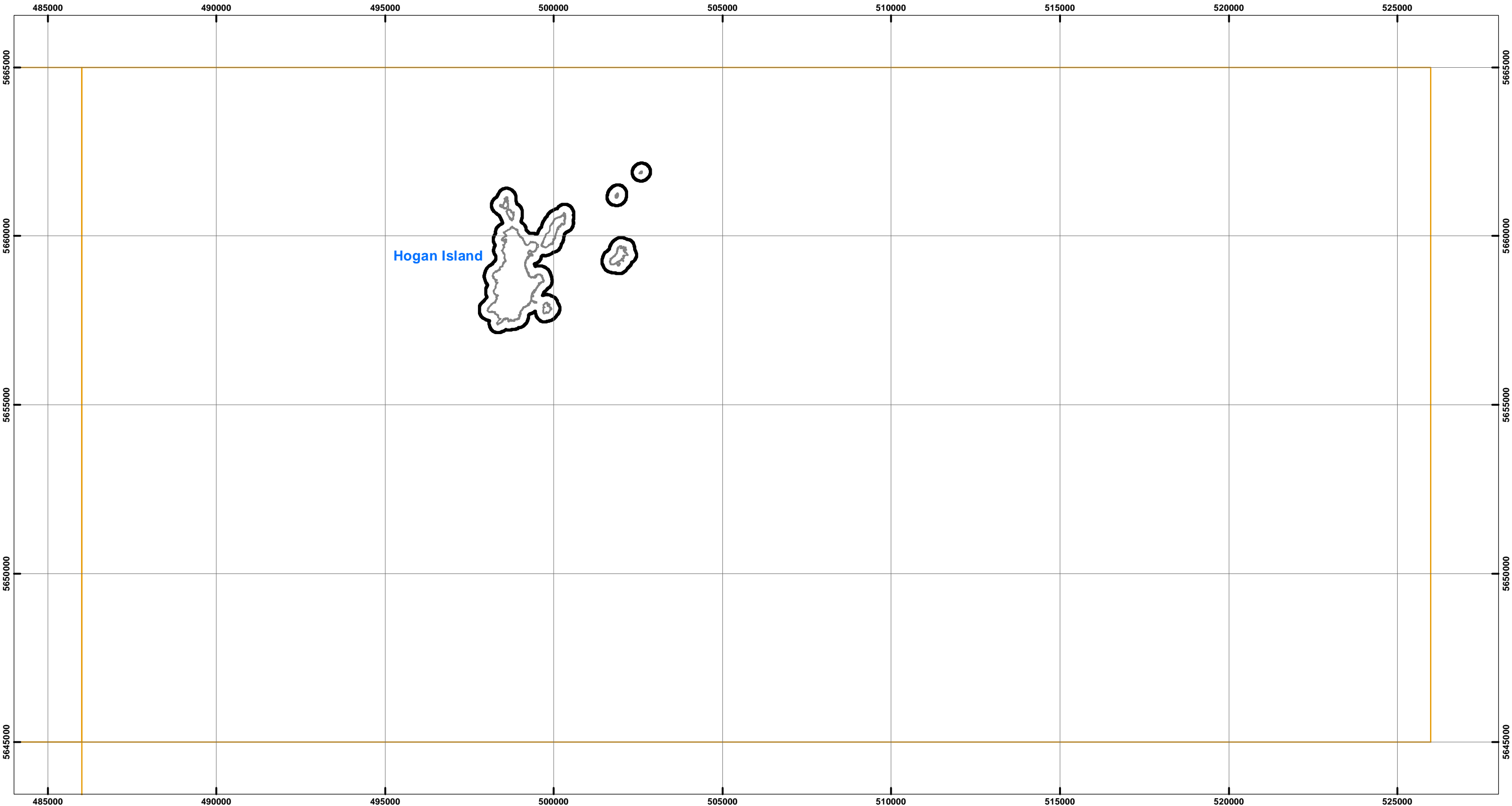
Disclaimer: Before taking any action based on
data shown on this map, it should first be verified
with the relevant council.

Date: 15/04/2019
Doc. Version: 0

Prepared by 



FLINDERS LOCAL PROVISIONS SCHEDULE - COASTAL EROSION HAZARD OVERLAY



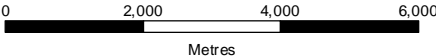
Legend

Coastal Erosion Hazard

- High coastal erosion hazard band
- Medium coastal erosion hazard band
- Low coastal erosion hazard band
- Coastal erosion investigation area

- LPS Boundary
- Property Parcels

MAP 2 OF 30



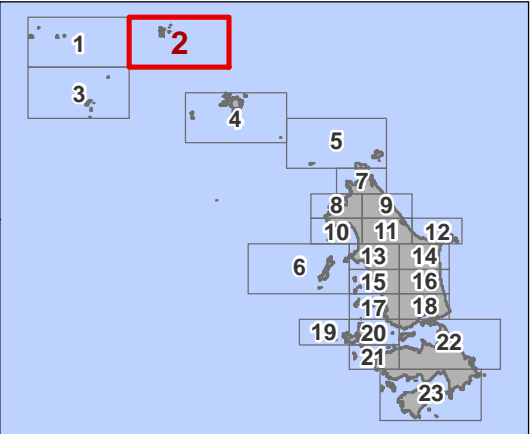
Coordinate System: GDA 1994 MGA Zone 55

Base data from theLIST, © State of Tasmania
Land title data current as of 21/12/2018

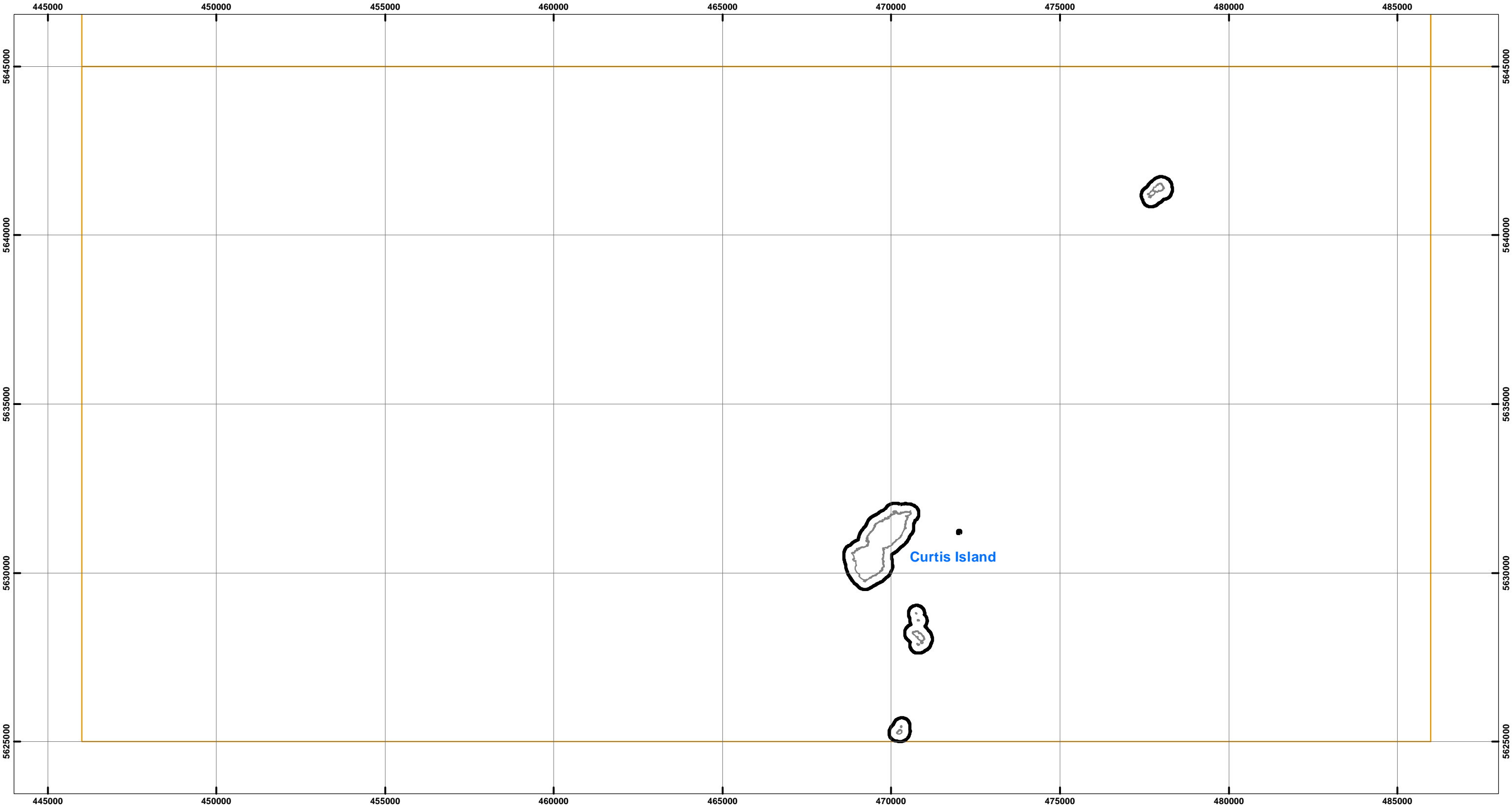
Disclaimer: Before taking any action based on data shown on this map, it should first be verified with the relevant council.

Date: 15/04/2019
Doc. Version: 0

Prepared by esk mapping & GIS



FLINDERS LOCAL PROVISIONS SCHEDULE - COASTAL EROSION HAZARD OVERLAY



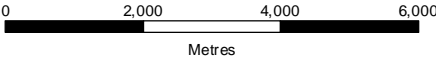
Legend

Coastal Erosion Hazard

- High coastal erosion hazard band
- Medium coastal erosion hazard band
- Low coastal erosion hazard band
- Coastal erosion investigation area

- LPS Boundary
- Property Parcels

MAP 3 OF 30



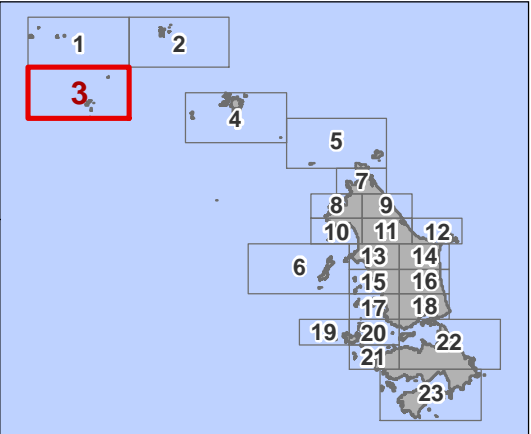
Coordinate System: GDA 1994 MGA Zone 55

Base data from theLIST, © State of Tasmania
Land title data current as of 21/12/2018

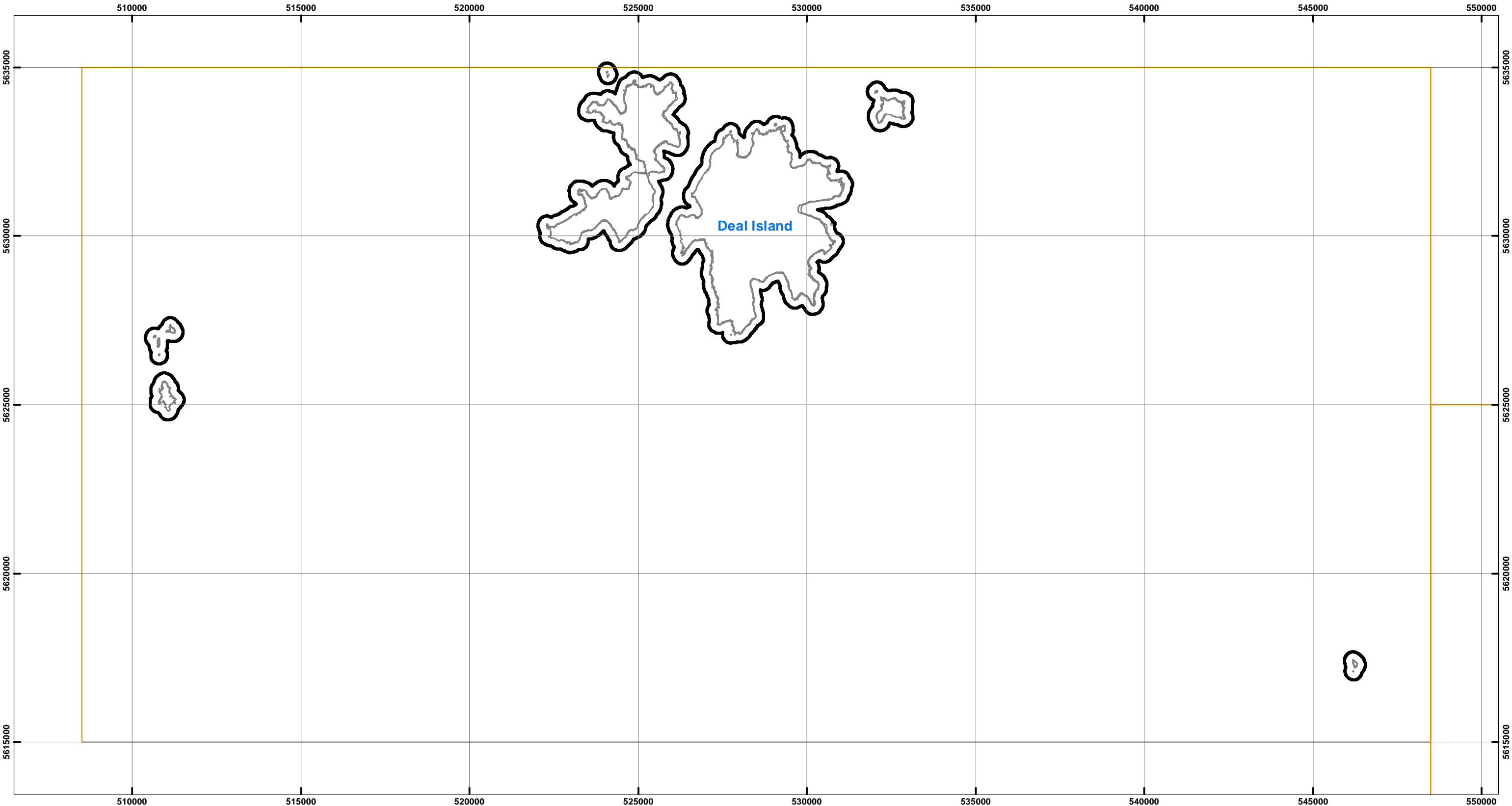
Disclaimer: Before taking any action based on data shown on this map, it should first be verified with the relevant council.

Date: 15/04/2019
Doc. Version: 0

Prepared by esk mapping & GIS



FLINDERS LOCAL PROVISIONS SCHEDULE - COASTAL EROSION HAZARD OVERLAY



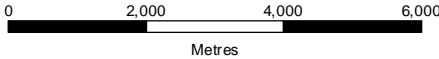
Legend

Coastal Erosion Hazard

- High coastal erosion hazard band
- Medium coastal erosion hazard band
- Low coastal erosion hazard band
- Coastal erosion investigation area

- LPS Boundary
- Property Parcels

MAP 4 OF 30



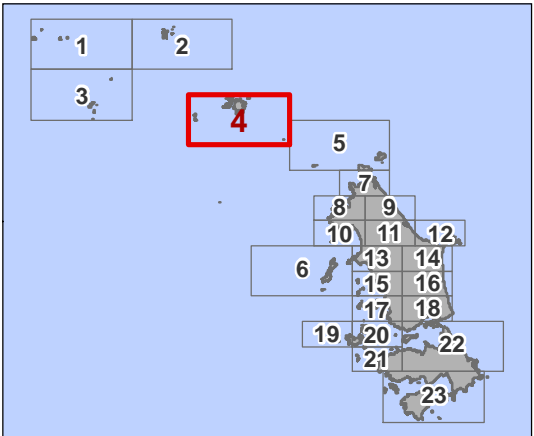
Coordinate System: GDA 1994 MGA Zone 55

Base data from theLIST, © State of Tasmania
Land title data current as of 21/12/2018

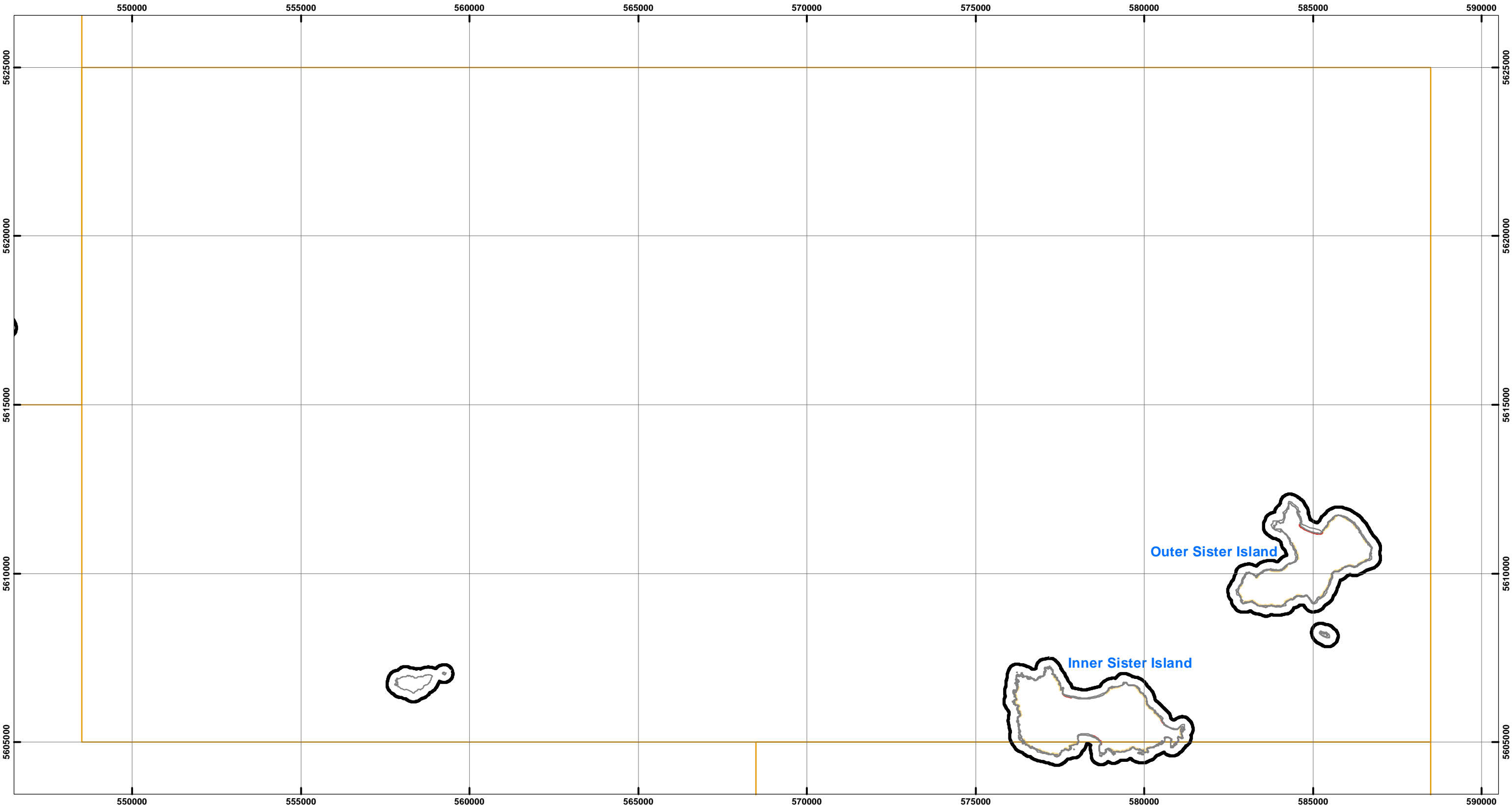
Disclaimer: Before taking any action based on
data shown on this map, it should first be verified
with the relevant council.

Date: 15/04/2019
Doc. Version: 0

Prepared by esk
mapping
& GIS



FLINDERS LOCAL PROVISIONS SCHEDULE - COASTAL EROSION HAZARD OVERLAY



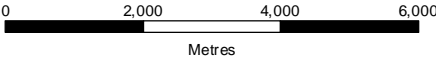
Legend

Coastal Erosion Hazard

- High coastal erosion hazard band
- Medium coastal erosion hazard band
- Low coastal erosion hazard band
- Coastal erosion investigation area

- LPS Boundary
- Property Parcels

MAP 5 OF 30



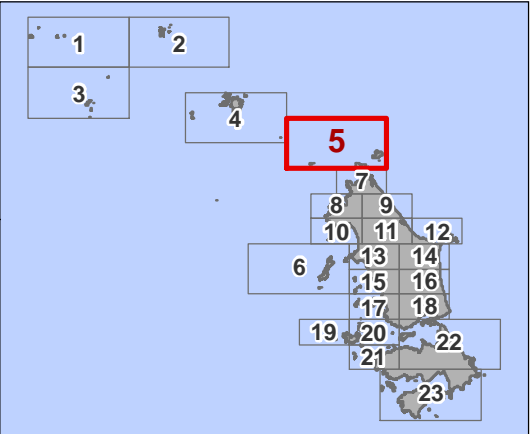
Coordinate System: GDA 1994 MGA Zone 55

Base data from theLIST, © State of Tasmania
Land title data current as of 21/12/2018

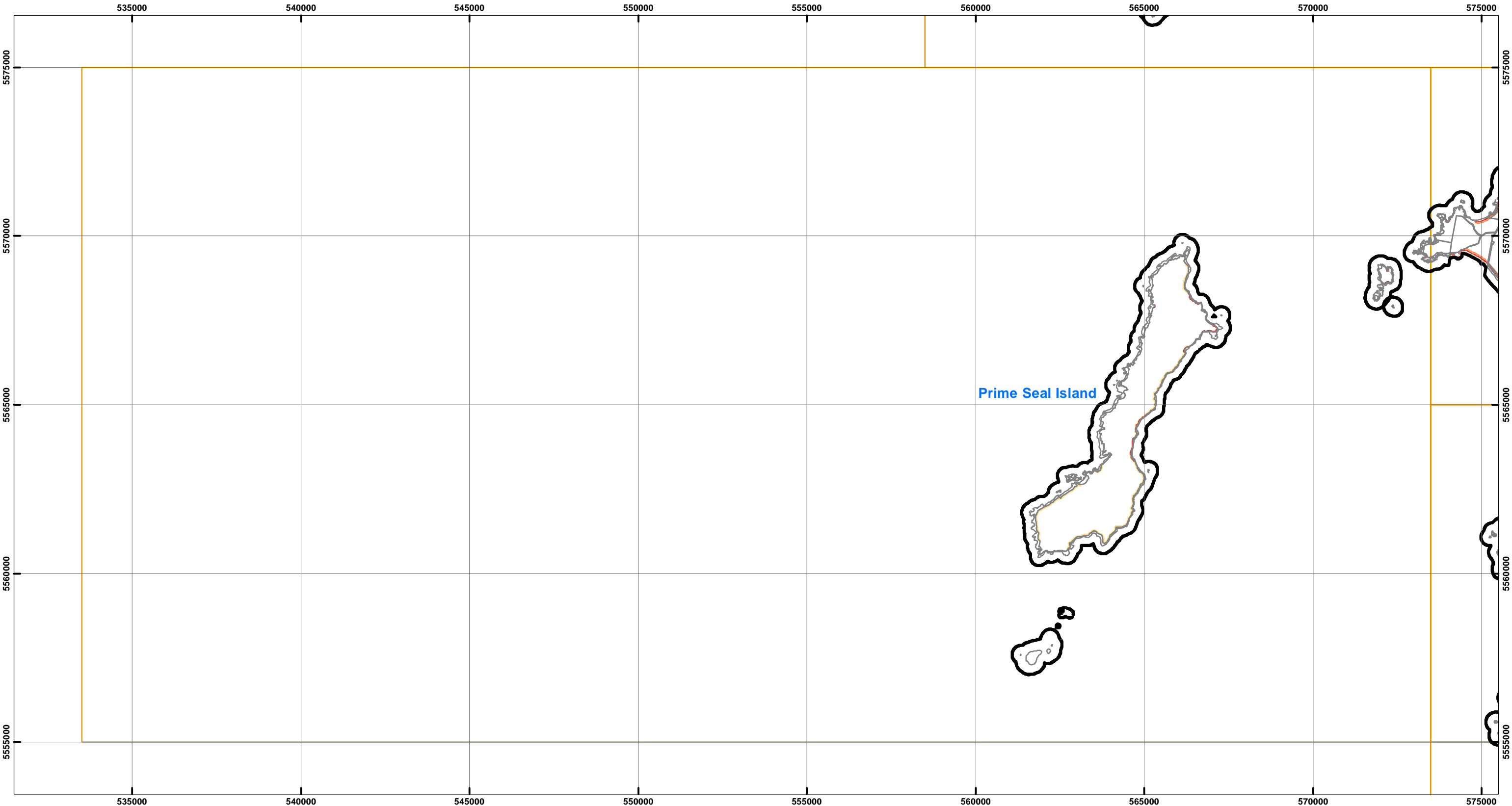
Disclaimer: Before taking any action based on data shown on this map, it should first be verified with the relevant council.

Date: 15/04/2019
Doc. Version: 0

Prepared by



FLINDERS LOCAL PROVISIONS SCHEDULE - COASTAL EROSION HAZARD OVERLAY



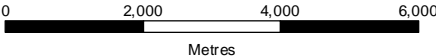
Legend

Coastal Erosion Hazard

- High coastal erosion hazard band
- Medium coastal erosion hazard band
- Low coastal erosion hazard band
- Coastal erosion investigation area

- LPS Boundary
- Property Parcels

MAP 6 OF 30



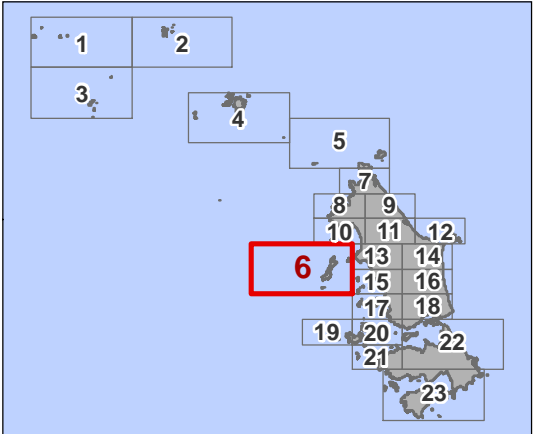
Coordinate System: GDA 1994 MGA Zone 55

Base data from theLIST, © State of Tasmania
Land title data current as of 21/12/2018

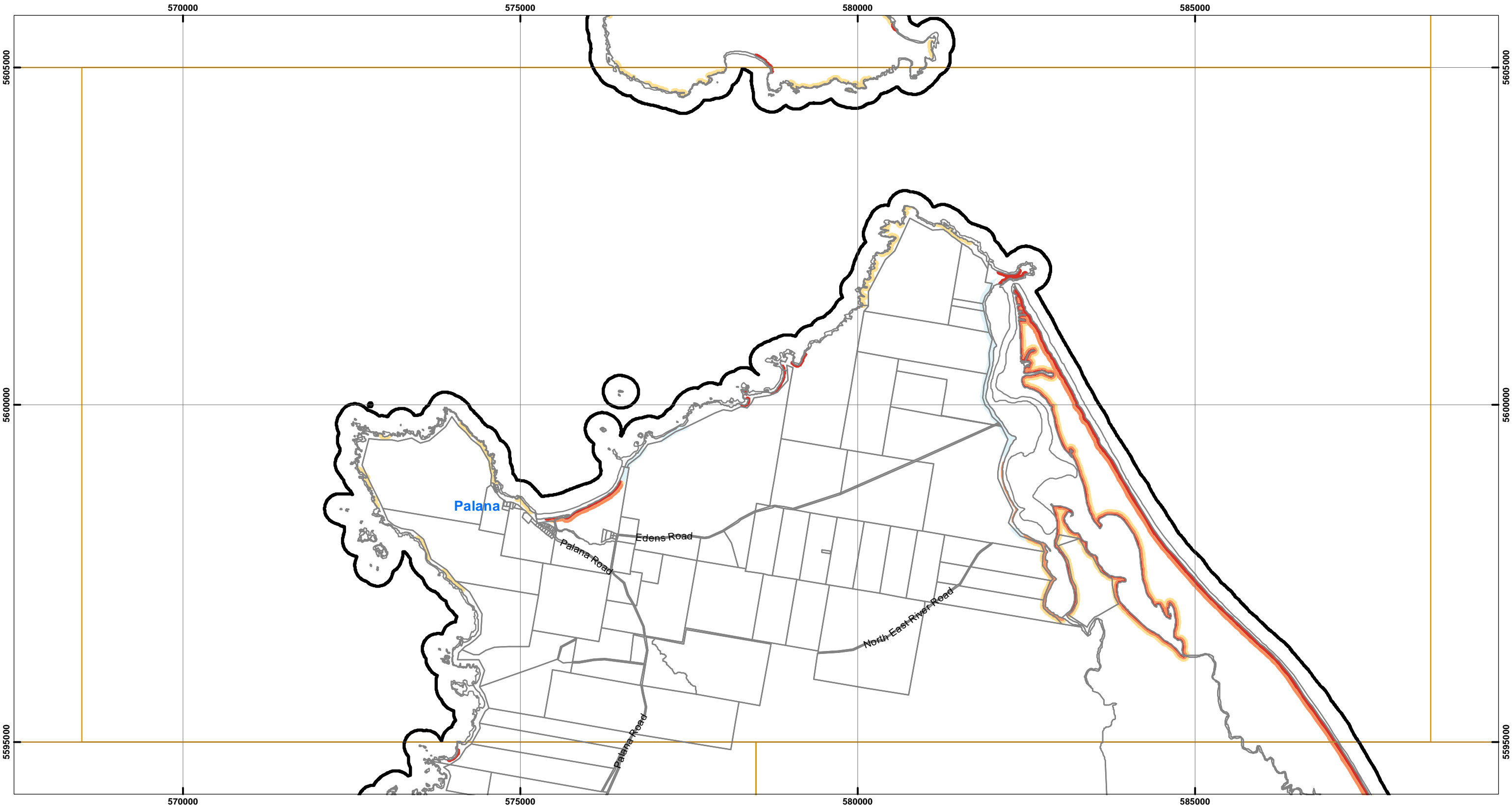
Disclaimer: Before taking any action based on
data shown on this map, it should first be verified
with the relevant council.

Date: 15/04/2019
Doc. Version: 0

Prepared by esk
mapping
& GIS



FLINDERS LOCAL PROVISIONS SCHEDULE - COASTAL EROSION HAZARD OVERLAY



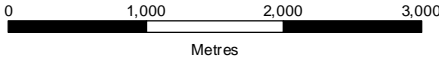
Legend

Coastal Erosion Hazard

- High coastal erosion hazard band
- Medium coastal erosion hazard band
- Low coastal erosion hazard band
- Coastal erosion investigation area

- LPS Boundary
- Property Parcels

MAP 7 OF 30



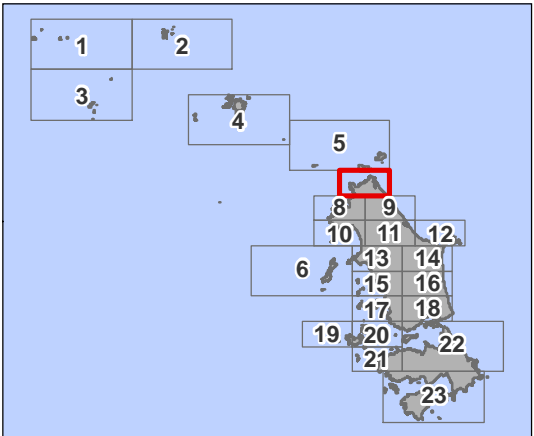
Coordinate System: GDA 1994 MGA Zone 55

Base data from theLIST, © State of Tasmania
Land title data current as of 21/12/2018

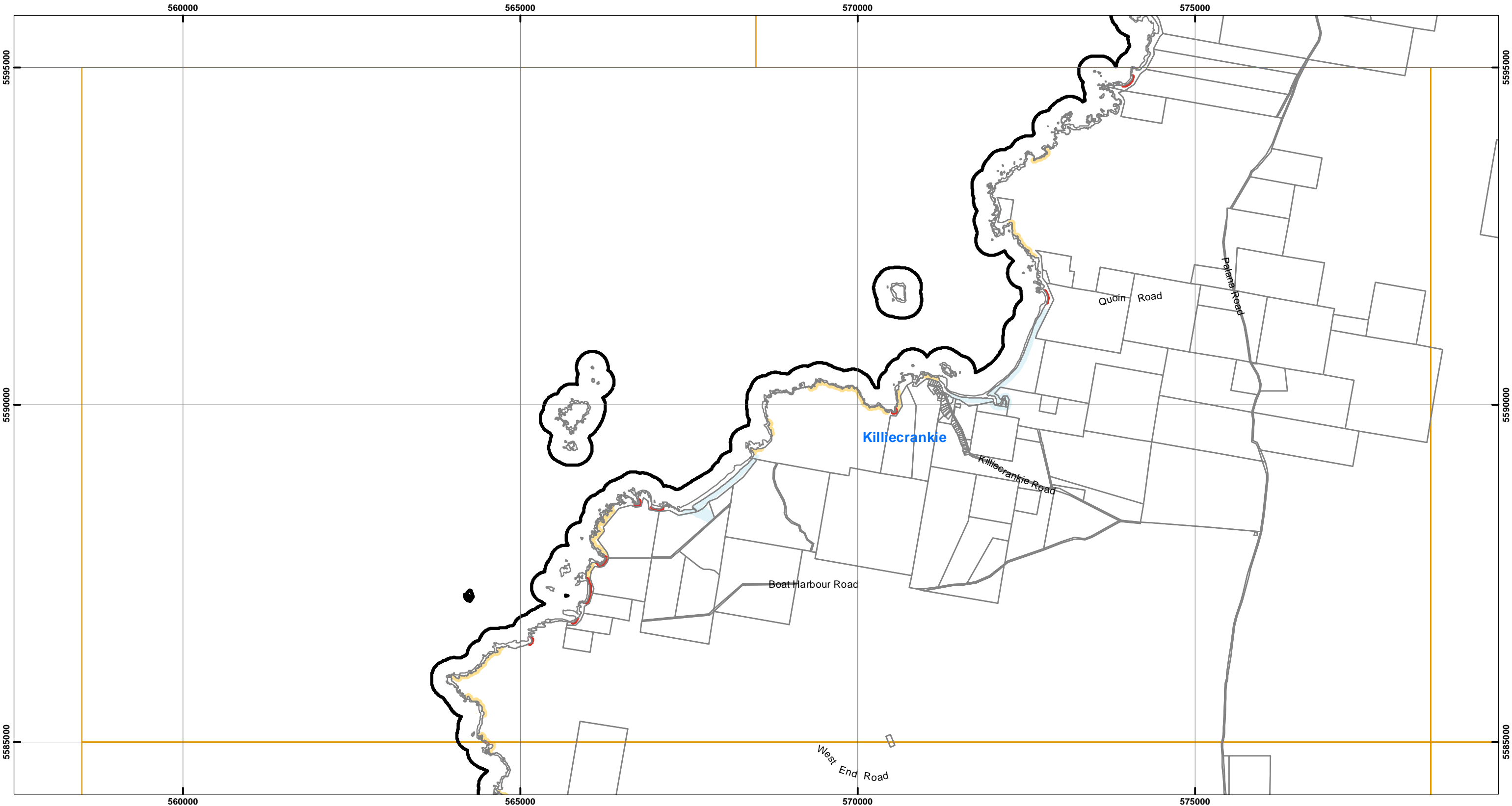
Disclaimer: Before taking any action based on data shown on this map, it should first be verified with the relevant council.

Date: 15/04/2019
Doc. Version: 0

Prepared by esk mapping & GIS



FLINDERS LOCAL PROVISIONS SCHEDULE - COASTAL EROSION HAZARD OVERLAY



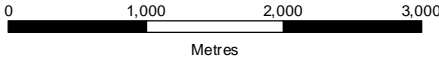
Legend

Coastal Erosion Hazard

- High coastal erosion hazard band
- Medium coastal erosion hazard band
- Low coastal erosion hazard band
- Coastal erosion investigation area

- LPS Boundary
- Property Parcels

MAP 8 OF 30



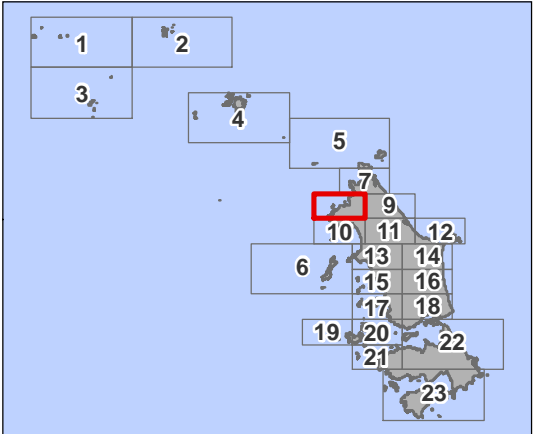
Coordinate System: GDA 1994 MGA Zone 55

Base data from theLIST, © State of Tasmania
Land title data current as of 21/12/2018

Disclaimer: Before taking any action based on data shown on this map, it should first be verified with the relevant council.

Date: 15/04/2019
Doc. Version: 0

Prepared by esk mapping & GIS



FLINDERS LOCAL PROVISIONS SCHEDULE - COASTAL EROSION HAZARD OVERLAY



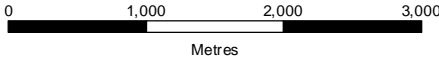
Legend

Coastal Erosion Hazard

- High coastal erosion hazard band
- Medium coastal erosion hazard band
- Low coastal erosion hazard band
- Coastal erosion investigation area

- LPS Boundary
- Property Parcels

MAP 9 OF 30



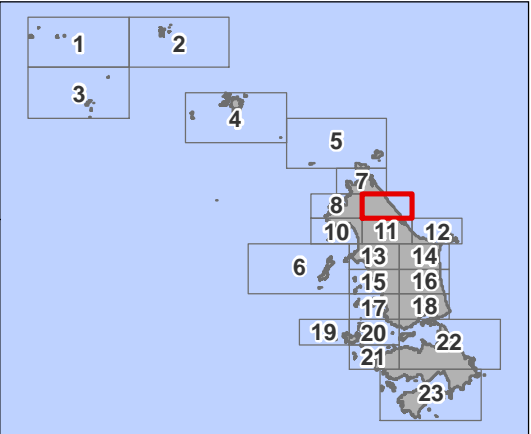
Coordinate System: GDA 1994 MGA Zone 55

Base data from theLIST, © State of Tasmania
Land title data current as of 21/12/2018

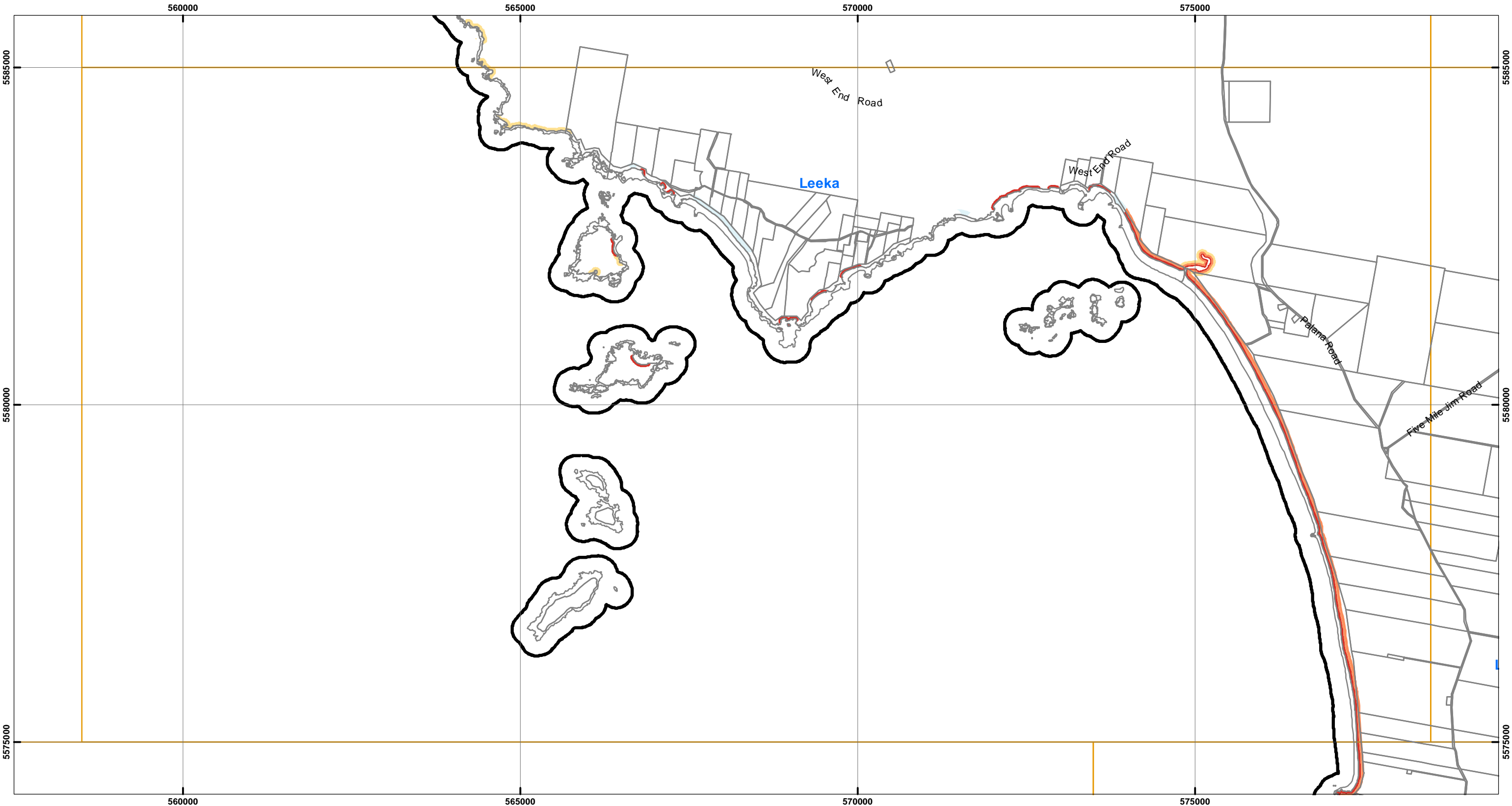
Disclaimer: Before taking any action based on
data shown on this map, it should first be verified
with the relevant council.

Date: 15/04/2019
Doc. Version: 0

Prepared by



FLINDERS LOCAL PROVISIONS SCHEDULE - COASTAL EROSION HAZARD OVERLAY



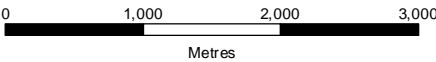
Legend

Coastal Erosion Hazard

- High coastal erosion hazard band
- Medium coastal erosion hazard band
- Low coastal erosion hazard band
- Coastal erosion investigation area

- LPS Boundary
- Property Parcels

MAP 10 OF 30



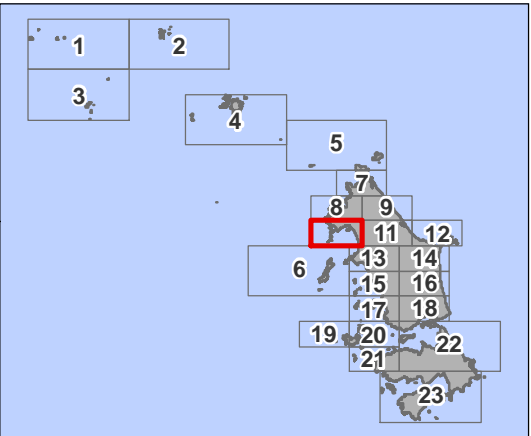
Coordinate System: GDA 1994 MGA Zone 55

Base data from theLIST, © State of Tasmania
Land title data current as of 21/12/2018

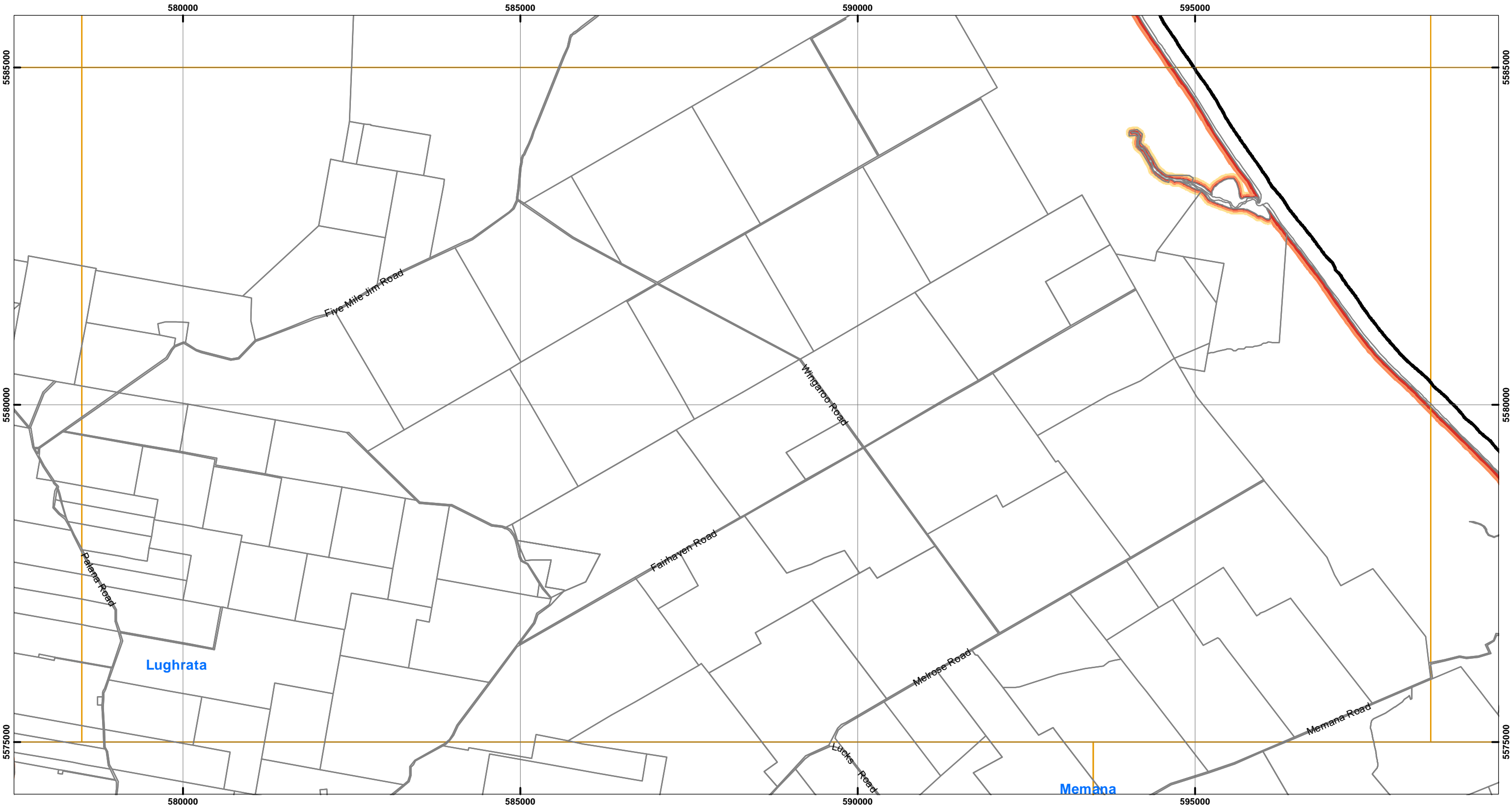
Disclaimer: Before taking any action based on data shown on this map, it should first be verified with the relevant council.

Date: 15/04/2019
Doc. Version: 0

Prepared by esk mapping & GIS



FLINDERS LOCAL PROVISIONS SCHEDULE - COASTAL EROSION HAZARD OVERLAY



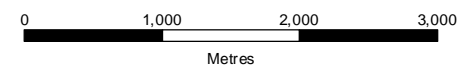
Legend

Coastal Erosion Hazard

- High coastal erosion hazard band
- Medium coastal erosion hazard band
- Low coastal erosion hazard band
- Coastal erosion investigation area

- LPS Boundary
- Property Parcels

MAP 11 OF 30

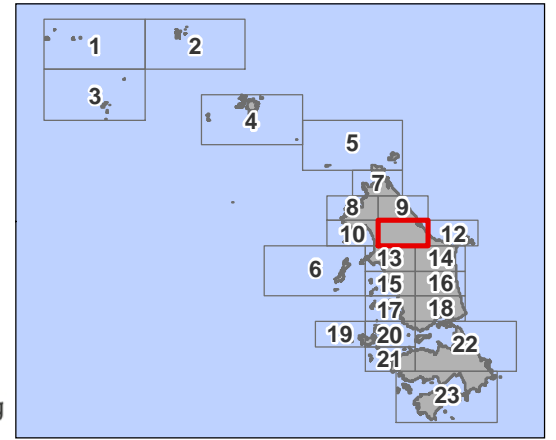


Coordinate System: GDA 1994 MGA Zone 55
Base data from theLIST, © State of Tasmania
Land title data current as of 21/12/2018

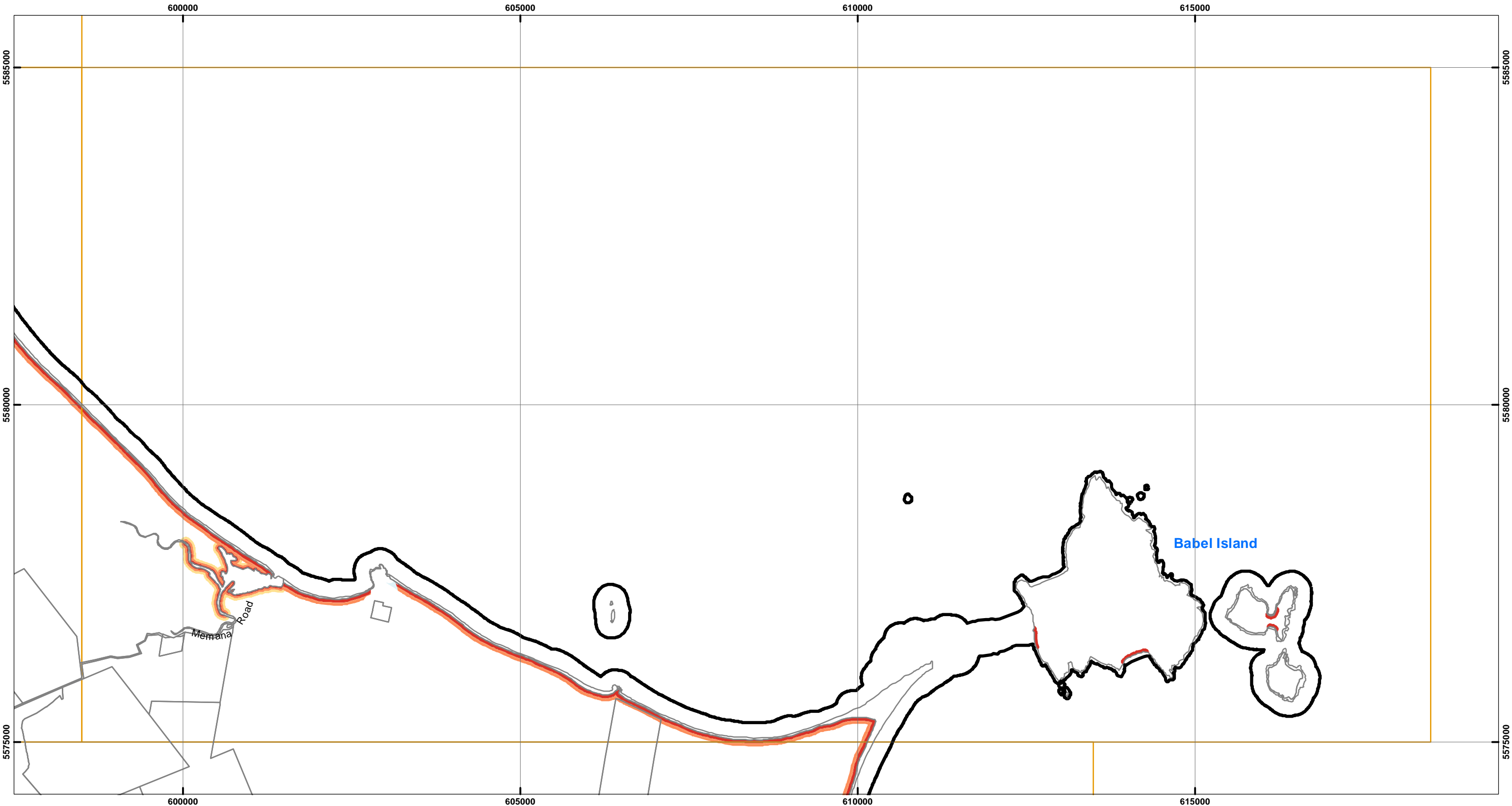
Disclaimer: Before taking any action based on data shown on this map, it should first be verified with the relevant council.

Date: 15/04/2019
Doc. Version: 0

Prepared by esk mapping & GIS



FLINDERS LOCAL PROVISIONS SCHEDULE - COASTAL EROSION HAZARD OVERLAY



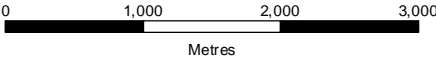
Legend

Coastal Erosion Hazard

- High coastal erosion hazard band
- Medium coastal erosion hazard band
- Low coastal erosion hazard band
- Coastal erosion investigation area

- LPS Boundary
- Property Parcels

MAP 12 OF 30



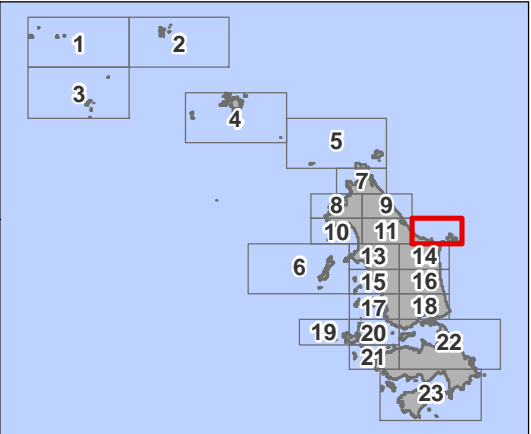
Coordinate System: GDA 1994 MGA Zone 55

Base data from theLIST, © State of Tasmania
Land title data current as of 21/12/2018

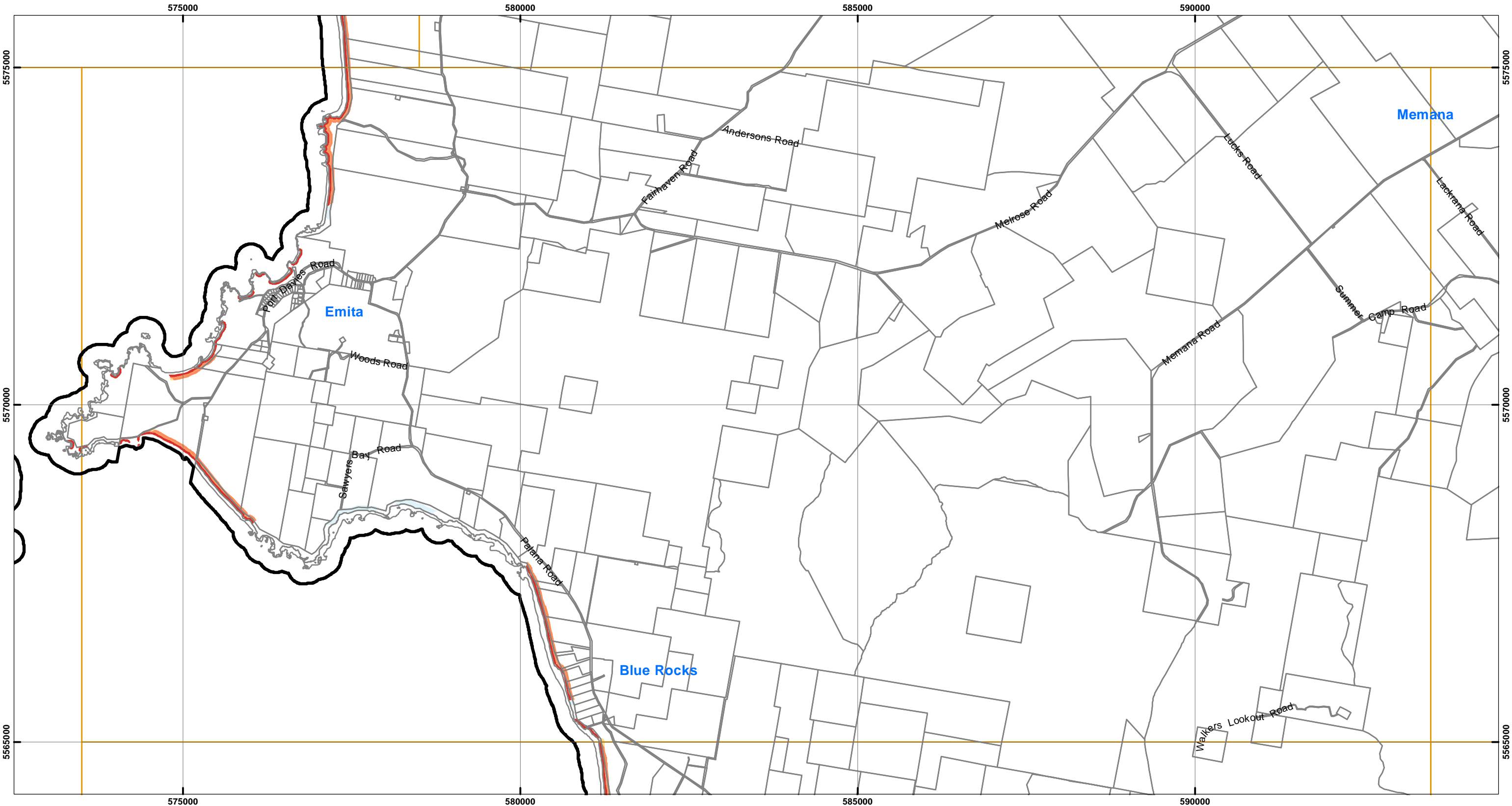
Disclaimer: Before taking any action based on data shown on this map, it should first be verified with the relevant council.

Date: 15/04/2019
Doc. Version: 0

Prepared by esk mapping & GIS



FLINDERS LOCAL PROVISIONS SCHEDULE - COASTAL EROSION HAZARD OVERLAY



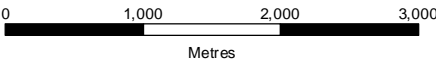
Legend

Coastal Erosion Hazard

- High coastal erosion hazard band
- Medium coastal erosion hazard band
- Low coastal erosion hazard band
- Coastal erosion investigation area

- LPS Boundary
- Property Parcels

MAP 13 OF 30



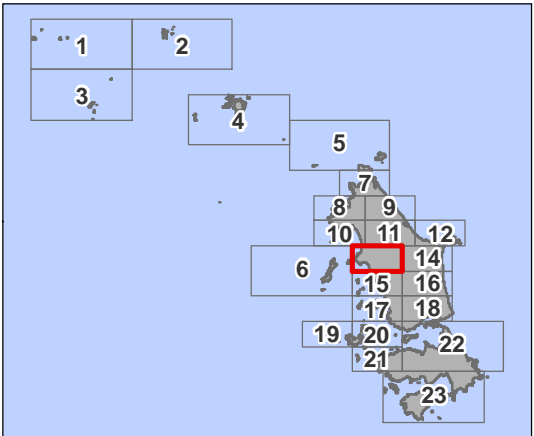
Coordinate System: GDA 1994 MGA Zone 55

Base data from theLIST, © State of Tasmania
Land title data current as of 21/12/2018

Disclaimer: Before taking any action based on data shown on this map, it should first be verified with the relevant council.

Date: 15/04/2019
Doc. Version: 0

Prepared by esk mapping & GIS



FLINDERS LOCAL PROVISIONS SCHEDULE - COASTAL EROSION HAZARD OVERLAY



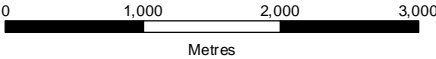
Legend

Coastal Erosion Hazard

- High coastal erosion hazard band
- Medium coastal erosion hazard band
- Low coastal erosion hazard band
- Coastal erosion investigation area

- LPS Boundary
- Property Parcels

MAP 14 OF 30



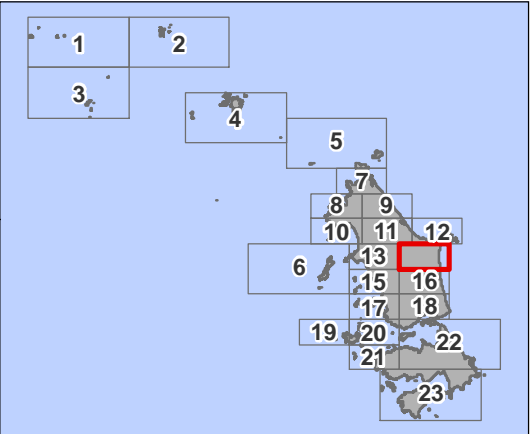
Coordinate System: GDA 1994 MGA Zone 55

Base data from theLIST, © State of Tasmania
Land title data current as of 21/12/2018

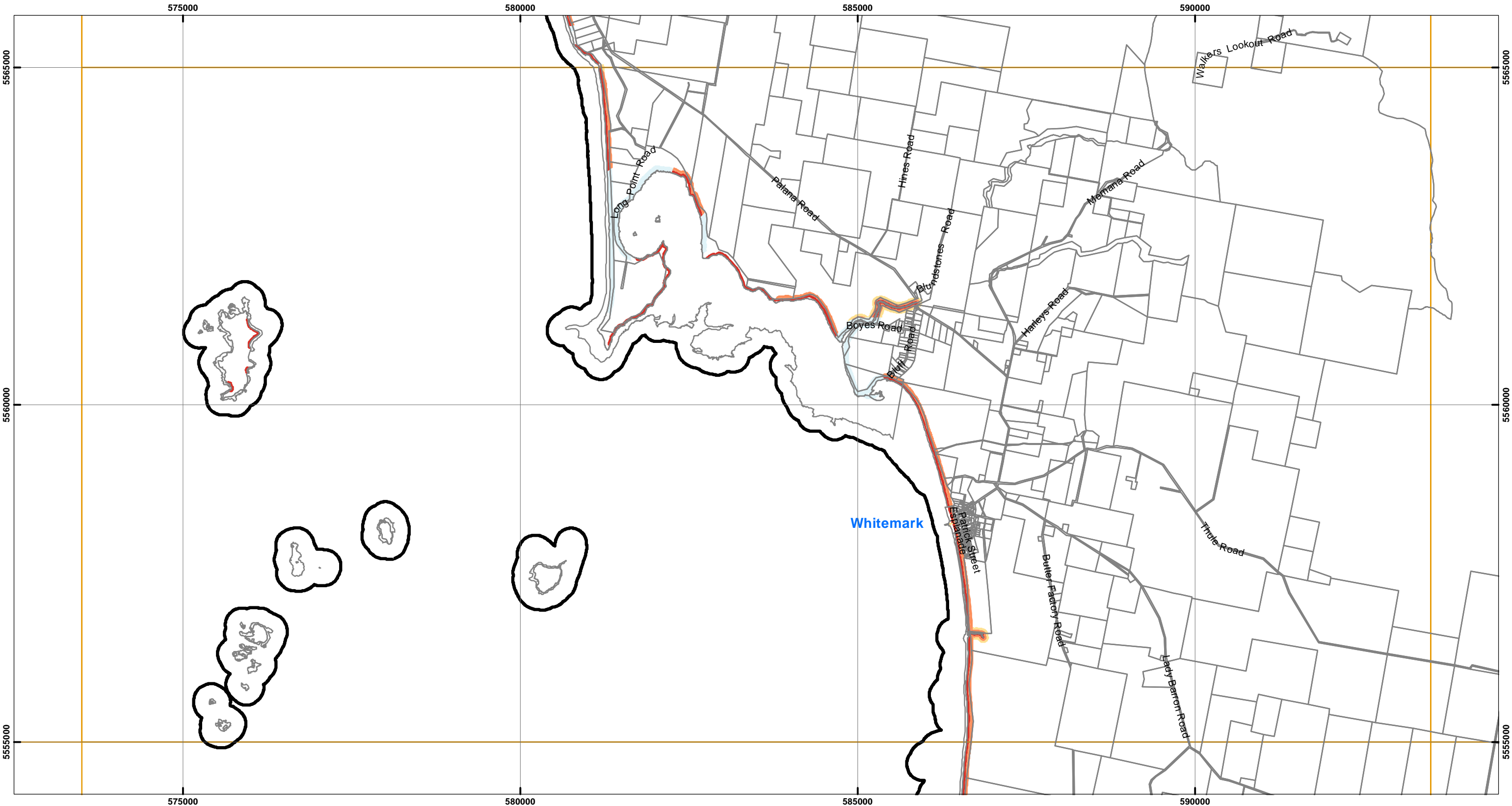
Disclaimer: Before taking any action based on data shown on this map, it should first be verified with the relevant council.

Date: 15/04/2019
Doc. Version: 0

Prepared by esk mapping & GIS



FLINDERS LOCAL PROVISIONS SCHEDULE - COASTAL EROSION HAZARD OVERLAY



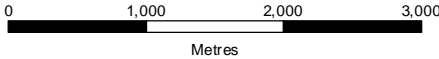
Legend

Coastal Erosion Hazard

- High coastal erosion hazard band
- Medium coastal erosion hazard band
- Low coastal erosion hazard band
- Coastal erosion investigation area

- LPS Boundary
- Property Parcels

MAP 15 OF 30



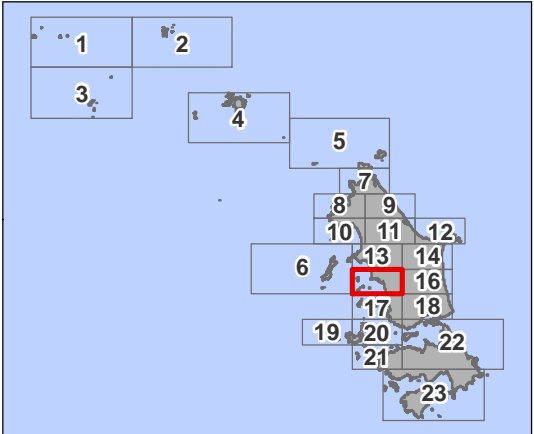
Coordinate System: GDA 1994 MGA Zone 55

Base data from theLIST, © State of Tasmania
Land title data current as of 21/12/2018

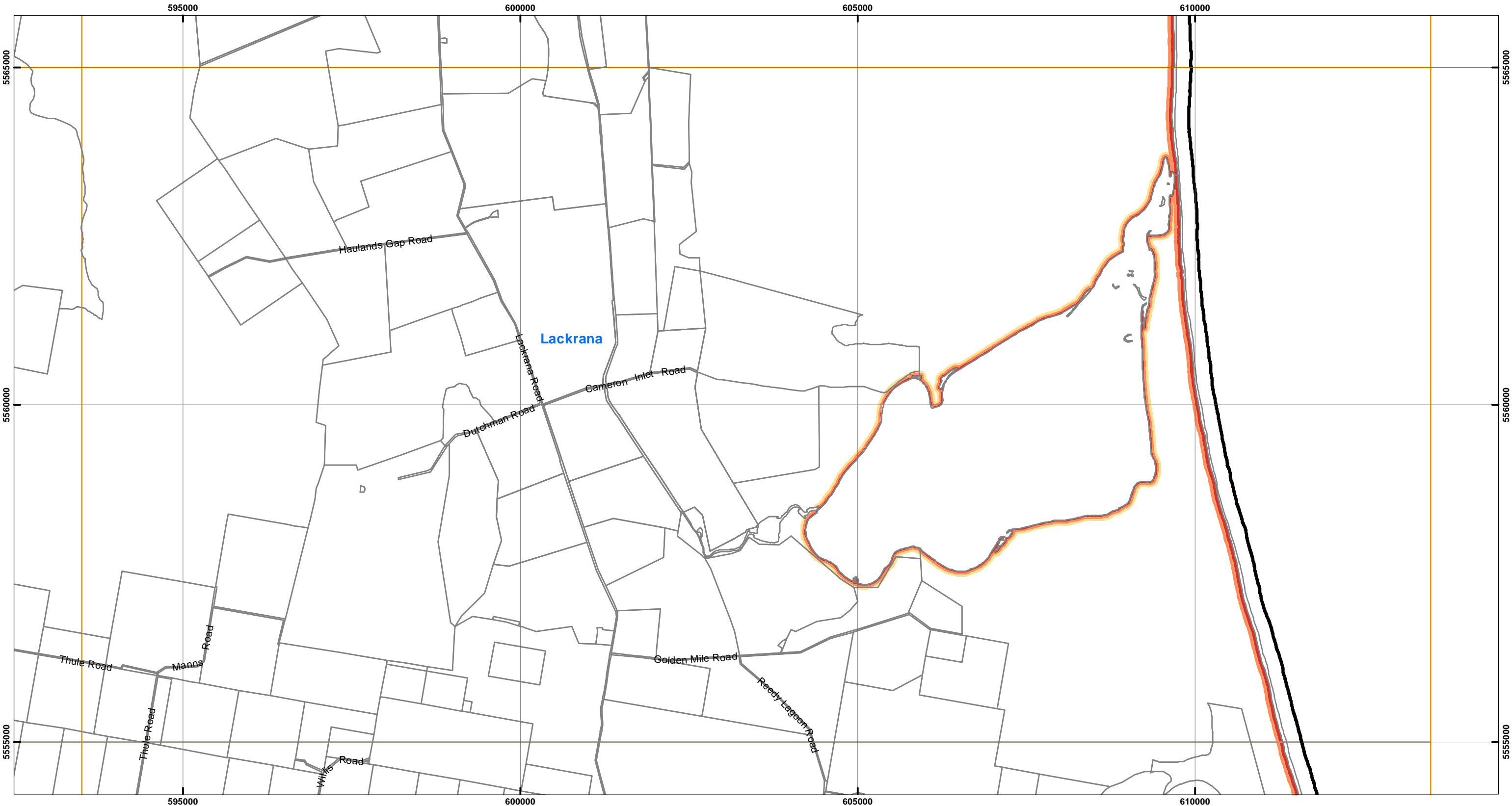
Disclaimer: Before taking any action based on data shown on this map, it should first be verified with the relevant council.

Date: 15/04/2019
Doc. Version: 0

Prepared by esk mapping & GIS



FLINDERS LOCAL PROVISIONS SCHEDULE - COASTAL EROSION HAZARD OVERLAY



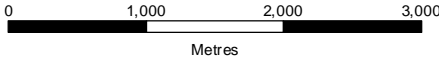
Legend

Coastal Erosion Hazard

- High coastal erosion hazard band
- Medium coastal erosion hazard band
- Low coastal erosion hazard band
- Coastal erosion investigation area

- LPS Boundary
- Property Parcels

MAP 16 OF 30



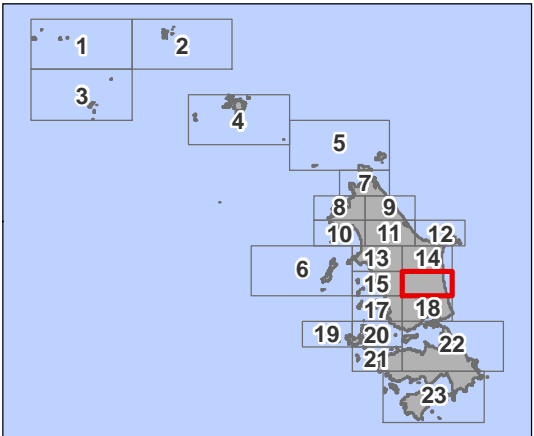
Coordinate System: GDA 1994 MGA Zone 55

Base data from theLIST, © State of Tasmania
Land title data current as of 21/12/2018

Disclaimer: Before taking any action based on data shown on this map, it should first be verified with the relevant council.

Date: 15/04/2019
Doc. Version: 0

Prepared by esk mapping & GIS



FLINDERS LOCAL PROVISIONS SCHEDULE - COASTAL EROSION HAZARD OVERLAY



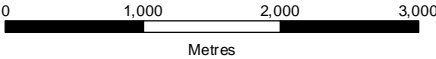
Legend

Coastal Erosion Hazard

- High coastal erosion hazard band
- Medium coastal erosion hazard band
- Low coastal erosion hazard band
- Coastal erosion investigation area

- LPS Boundary
- Property Parcels

MAP 17 OF 30



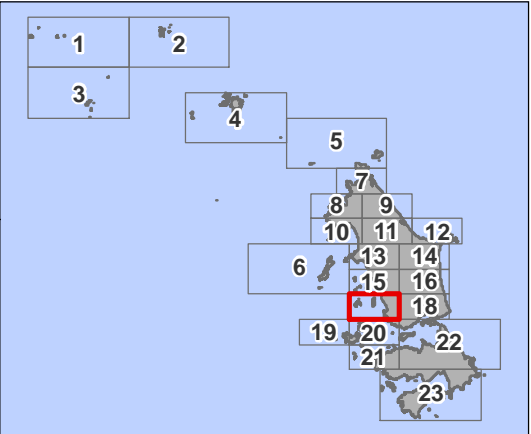
Coordinate System: GDA 1994 MGA Zone 55

Base data from theLIST, © State of Tasmania
Land title data current as of 21/12/2018

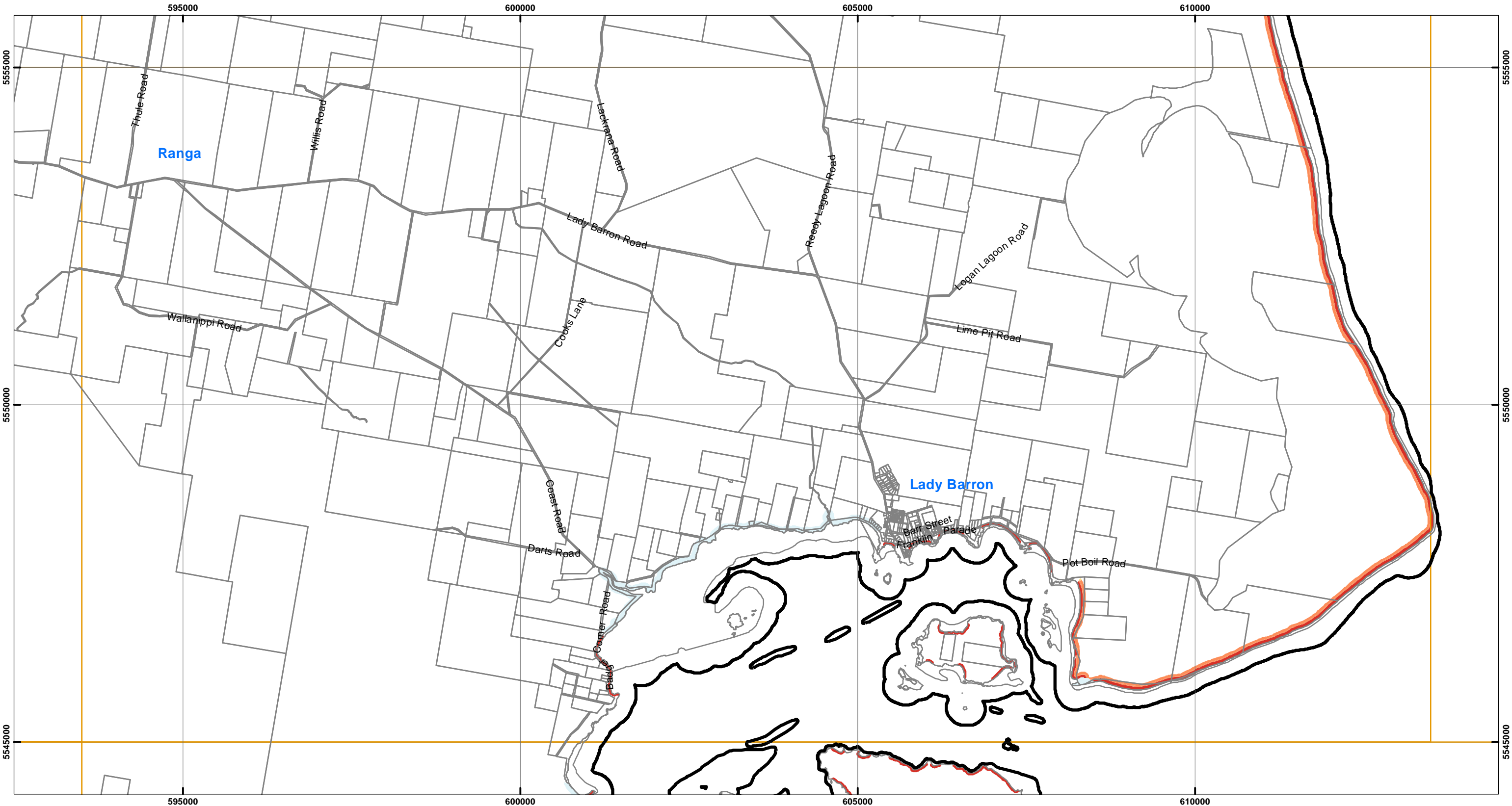
Disclaimer: Before taking any action based on data shown on this map, it should first be verified with the relevant council.

Date: 15/04/2019
Doc. Version: 0

Prepared by esk mapping & GIS



FLINDERS LOCAL PROVISIONS SCHEDULE - COASTAL EROSION HAZARD OVERLAY



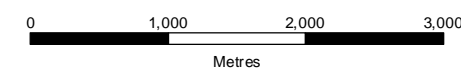
Legend

Coastal Erosion Hazard

- High coastal erosion hazard band
- Medium coastal erosion hazard band
- Low coastal erosion hazard band
- Coastal erosion investigation area

- LPS Boundary
- Property Parcels

MAP 18 OF 30



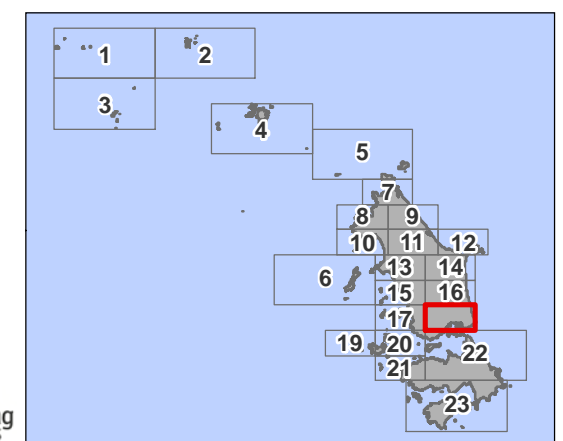
Coordinate System: GDA 1994 MGA Zone 55

Base data from theLIST, © State of Tasmania
Land title data current as of 21/12/2018

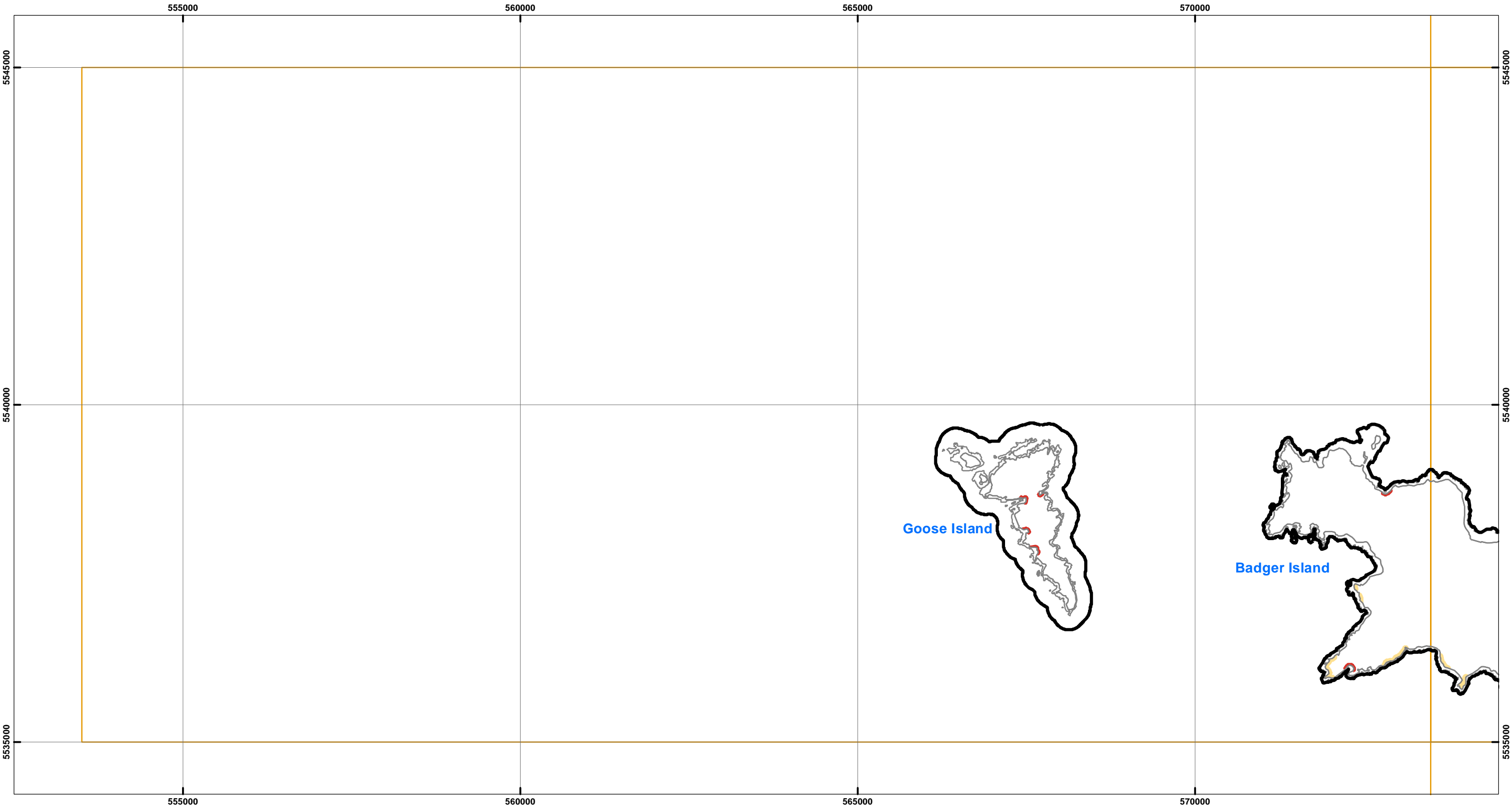
Disclaimer: Before taking any action based on data shown on this map, it should first be verified with the relevant council.

Date: 15/04/2019
Doc. Version: 0

Prepared by esk mapping & GIS



FLINDERS LOCAL PROVISIONS SCHEDULE - COASTAL EROSION HAZARD OVERLAY



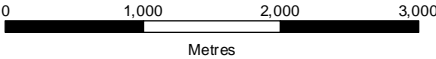
Legend

Coastal Erosion Hazard

- High coastal erosion hazard band
- Medium coastal erosion hazard band
- Low coastal erosion hazard band
- Coastal erosion investigation area

- LPS Boundary
- Property Parcels

MAP 19 OF 30



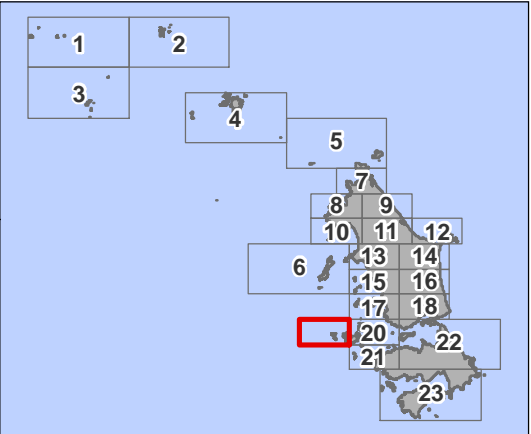
Coordinate System: GDA 1994 MGA Zone 55

Base data from theLIST, © State of Tasmania
Land title data current as of 21/12/2018

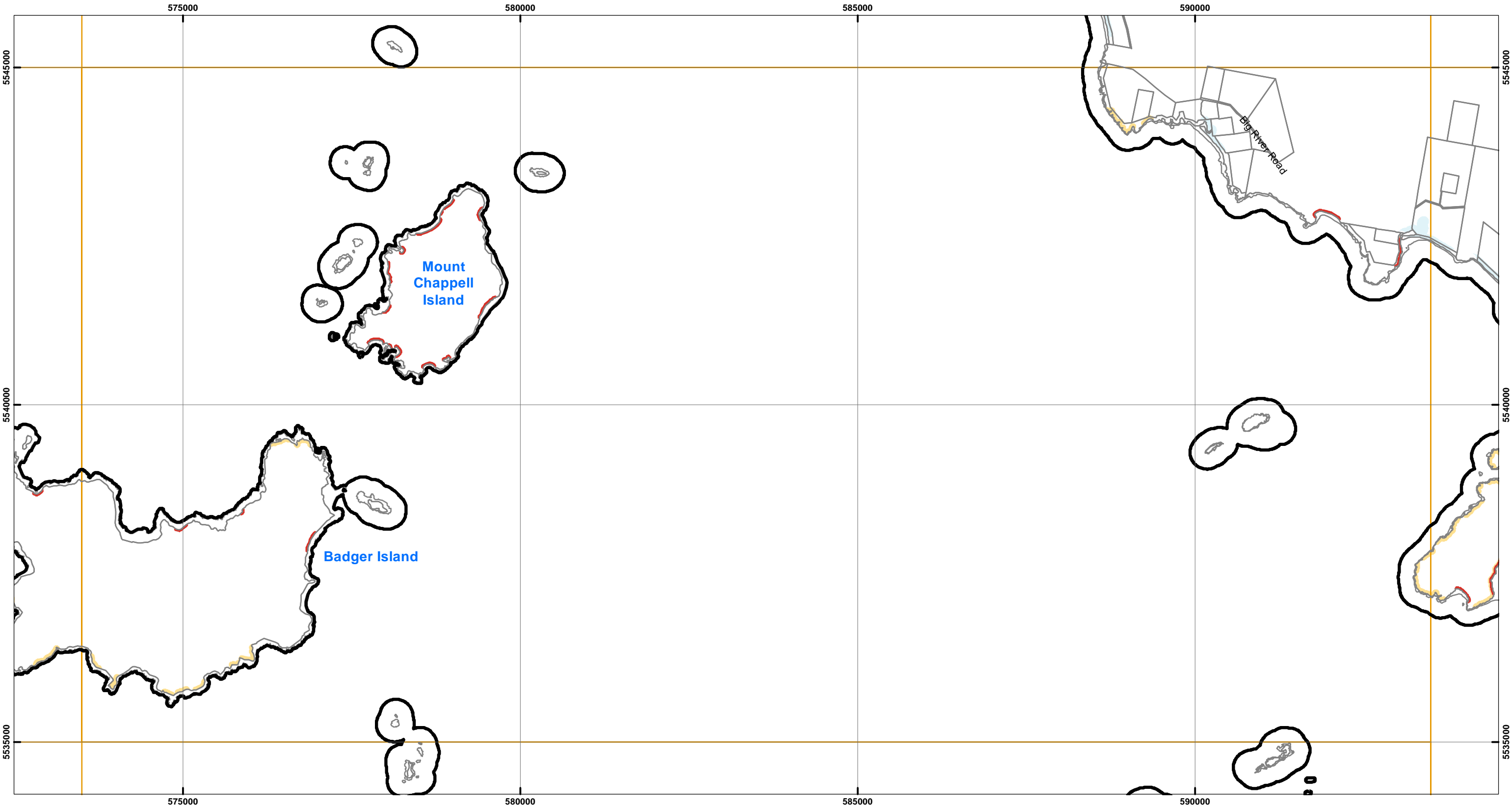
Disclaimer: Before taking any action based on data shown on this map, it should first be verified with the relevant council.

Date: 15/04/2019
Doc. Version: 0

Prepared by esk mapping & GIS



FLINDERS LOCAL PROVISIONS SCHEDULE - COASTAL EROSION HAZARD OVERLAY



Legend

Coastal Erosion Hazard

- High coastal erosion hazard band
- Medium coastal erosion hazard band
- Low coastal erosion hazard band
- Coastal erosion investigation area

- LPS Boundary
- Property Parcels

MAP 20 OF 30

0 1,000 2,000 3,000
Metres

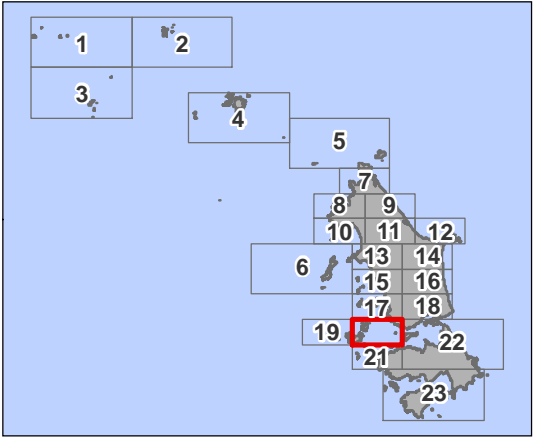
Coordinate System: GDA 1994 MGA Zone 55

Base data from theLIST, © State of Tasmania
Land title data current as of 21/12/2018

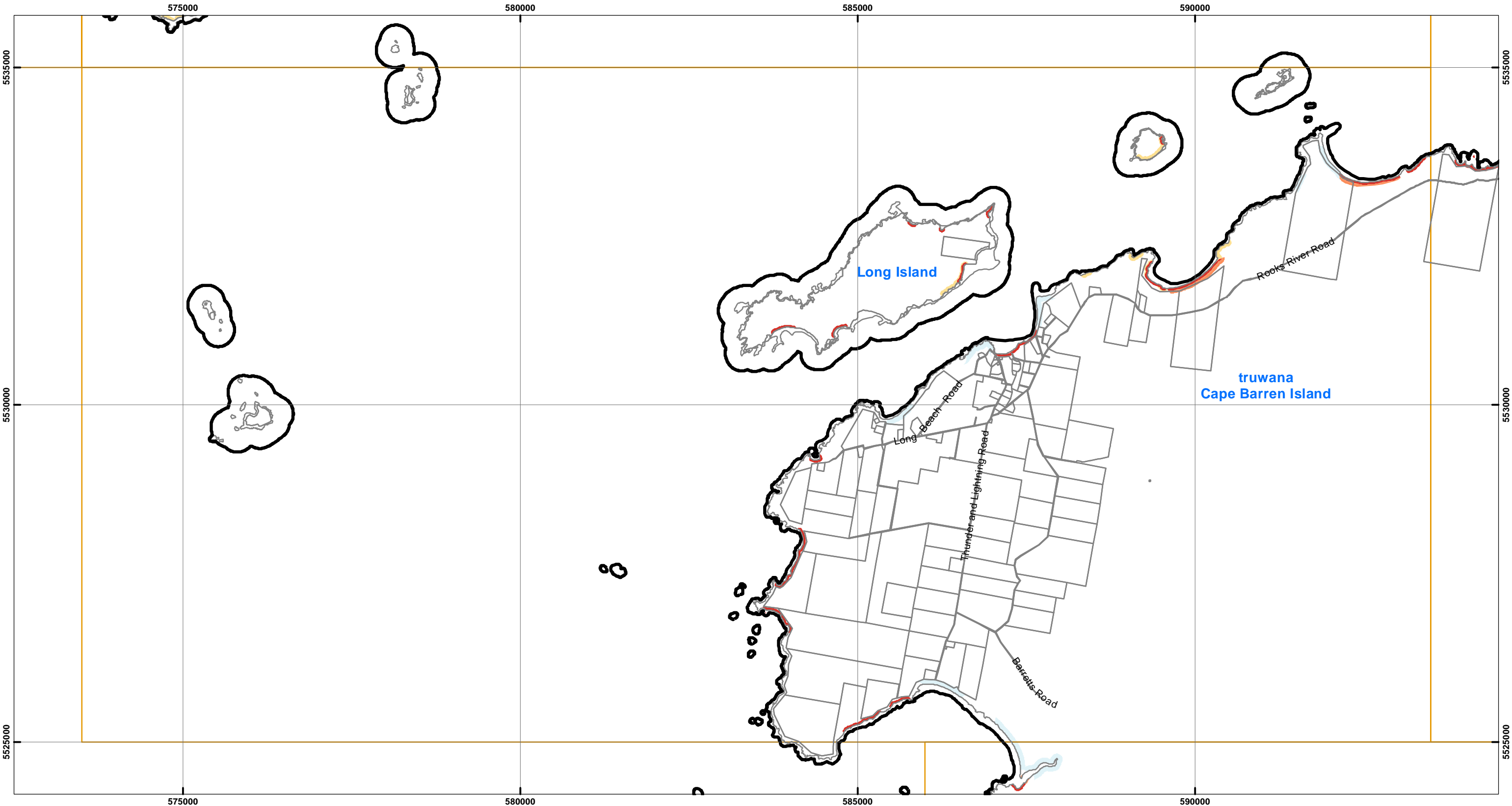
Disclaimer: Before taking any action based on
data shown on this map, it should first be verified
with the relevant council.

Date: 15/04/2019
Doc. Version: 0

Prepared by esk
mapping
& GIS



FLINDERS LOCAL PROVISIONS SCHEDULE - COASTAL EROSION HAZARD OVERLAY



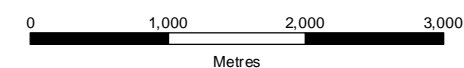
Legend

Coastal Erosion Hazard

- High coastal erosion hazard band
- Medium coastal erosion hazard band
- Low coastal erosion hazard band
- Coastal erosion investigation area

- LPS Boundary
- Property Parcels

MAP 21 OF 30



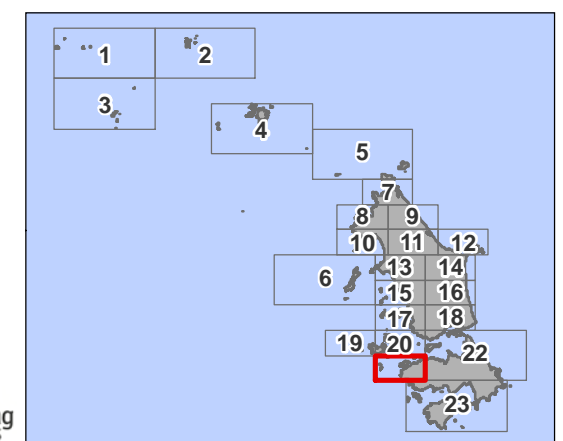
Coordinate System: GDA 1994 MGA Zone 55

Base data from theLIST, © State of Tasmania
Land title data current as of 21/12/2018

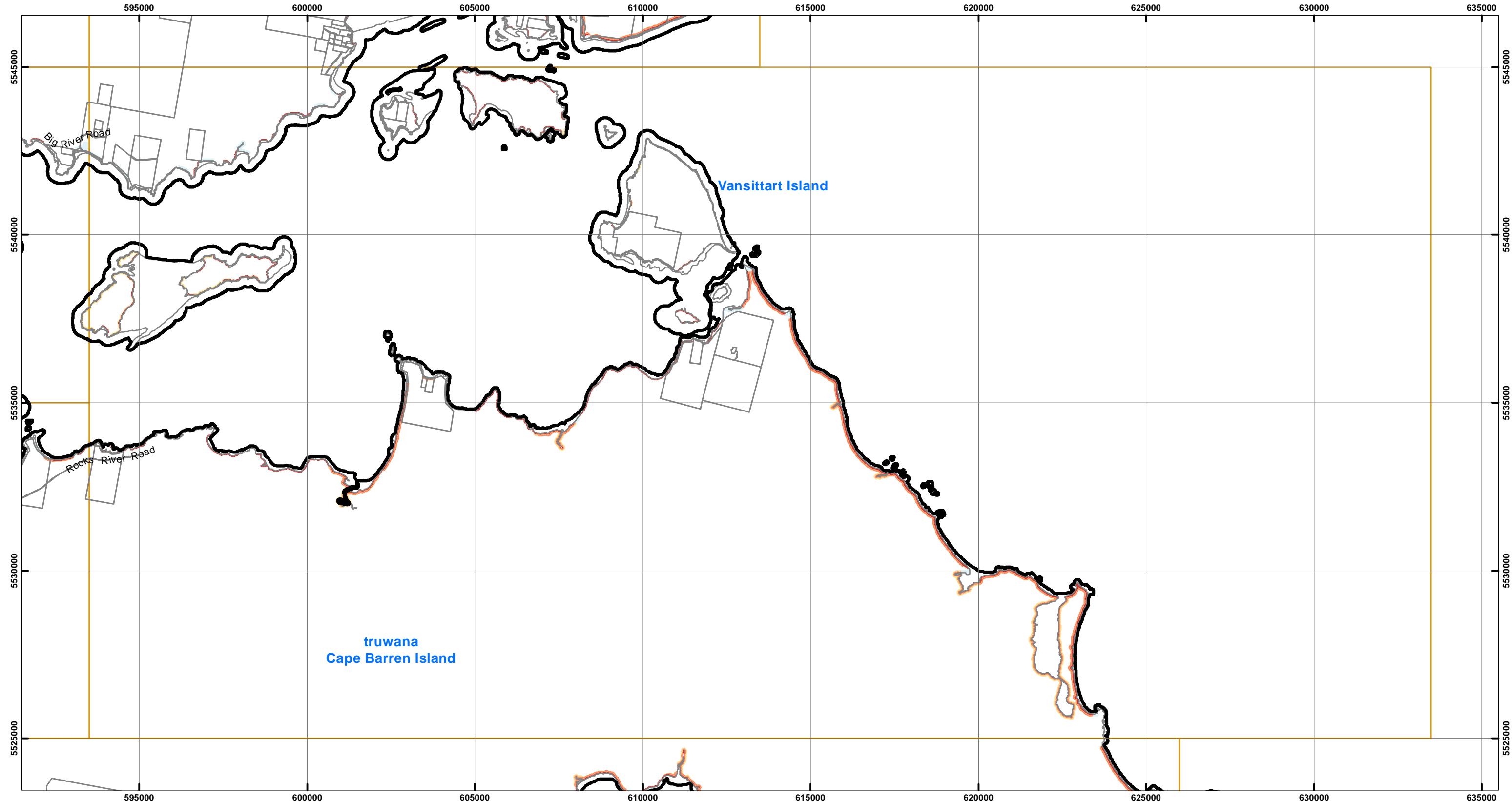
Disclaimer: Before taking any action based on data shown on this map, it should first be verified with the relevant council.

Date: 15/04/2019
Doc. Version: 0

Prepared by esk mapping & GIS



FLINDERS LOCAL PROVISIONS SCHEDULE - COASTAL EROSION HAZARD OVERLAY



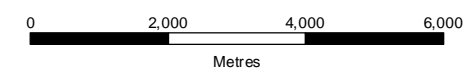
Legend

Coastal Erosion Hazard

- High coastal erosion hazard band
- Medium coastal erosion hazard band
- Low coastal erosion hazard band
- Coastal erosion investigation area

- LPS Boundary
- Property Parcels

MAP 22 OF 30



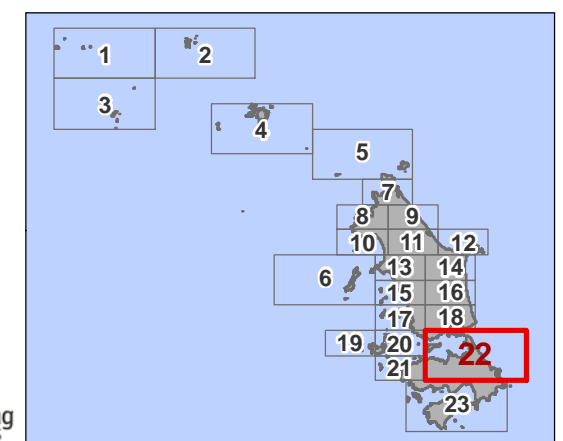
Coordinate System: GDA 1994 MGA Zone 55

Base data from theLIST, © State of Tasmania
Land title data current as of 21/12/2018

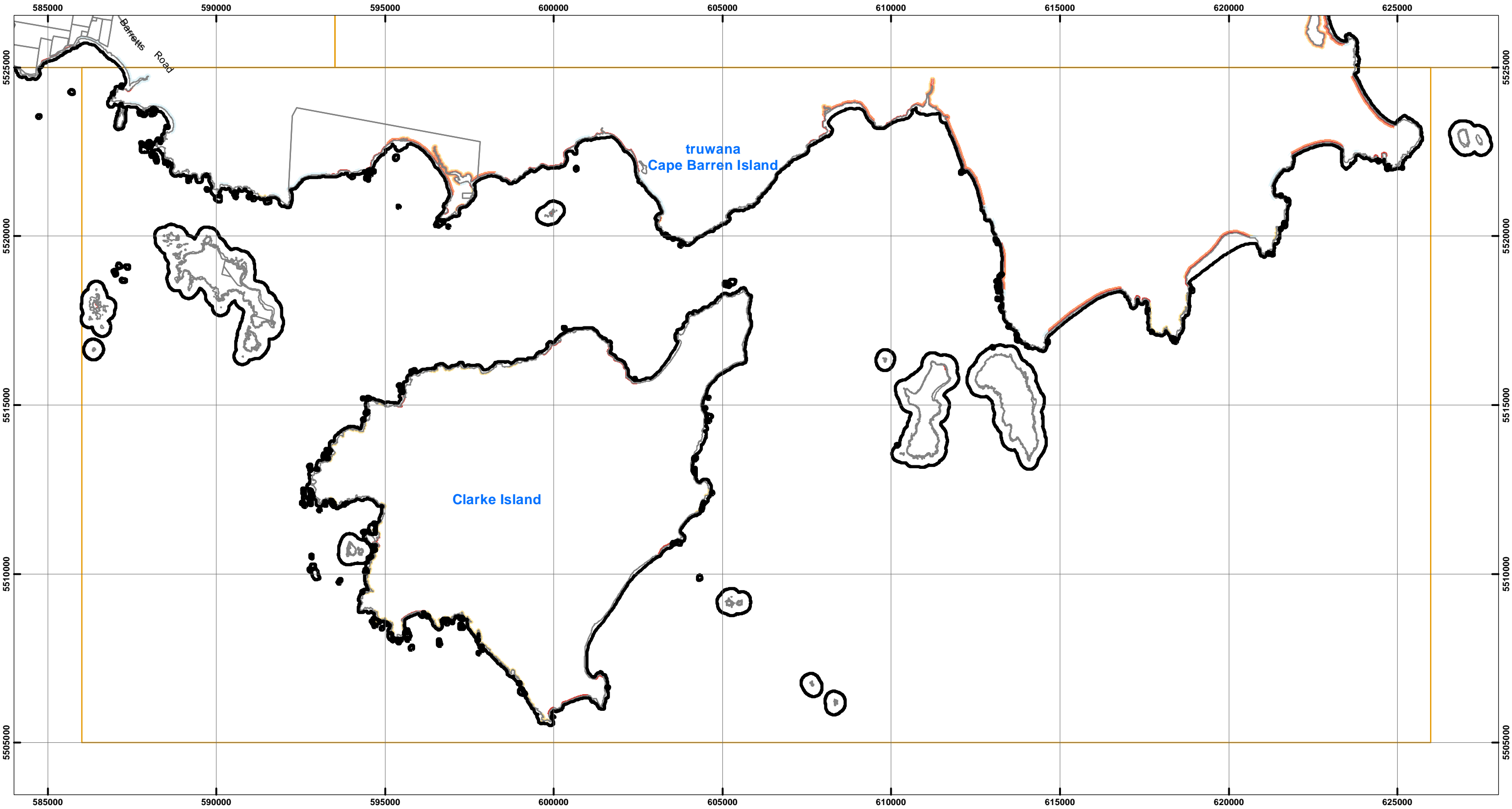
Disclaimer: Before taking any action based on data shown on this map, it should first be verified with the relevant council.

Date: 15/04/2019
Doc. Version: 0

Prepared by esk mapping & GIS



FLINDERS LOCAL PROVISIONS SCHEDULE - COASTAL EROSION HAZARD OVERLAY



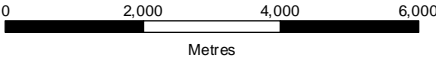
Legend

Coastal Erosion Hazard

- High coastal erosion hazard band
- Medium coastal erosion hazard band
- Low coastal erosion hazard band
- Coastal erosion investigation area

- LPS Boundary
- Property Parcels

MAP 23 OF 30



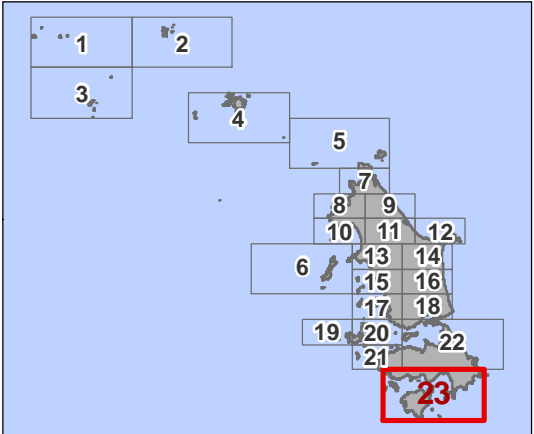
Coordinate System: GDA 1994 MGA Zone 55

Base data from theLIST, © State of Tasmania
Land title data current as of 21/12/2018

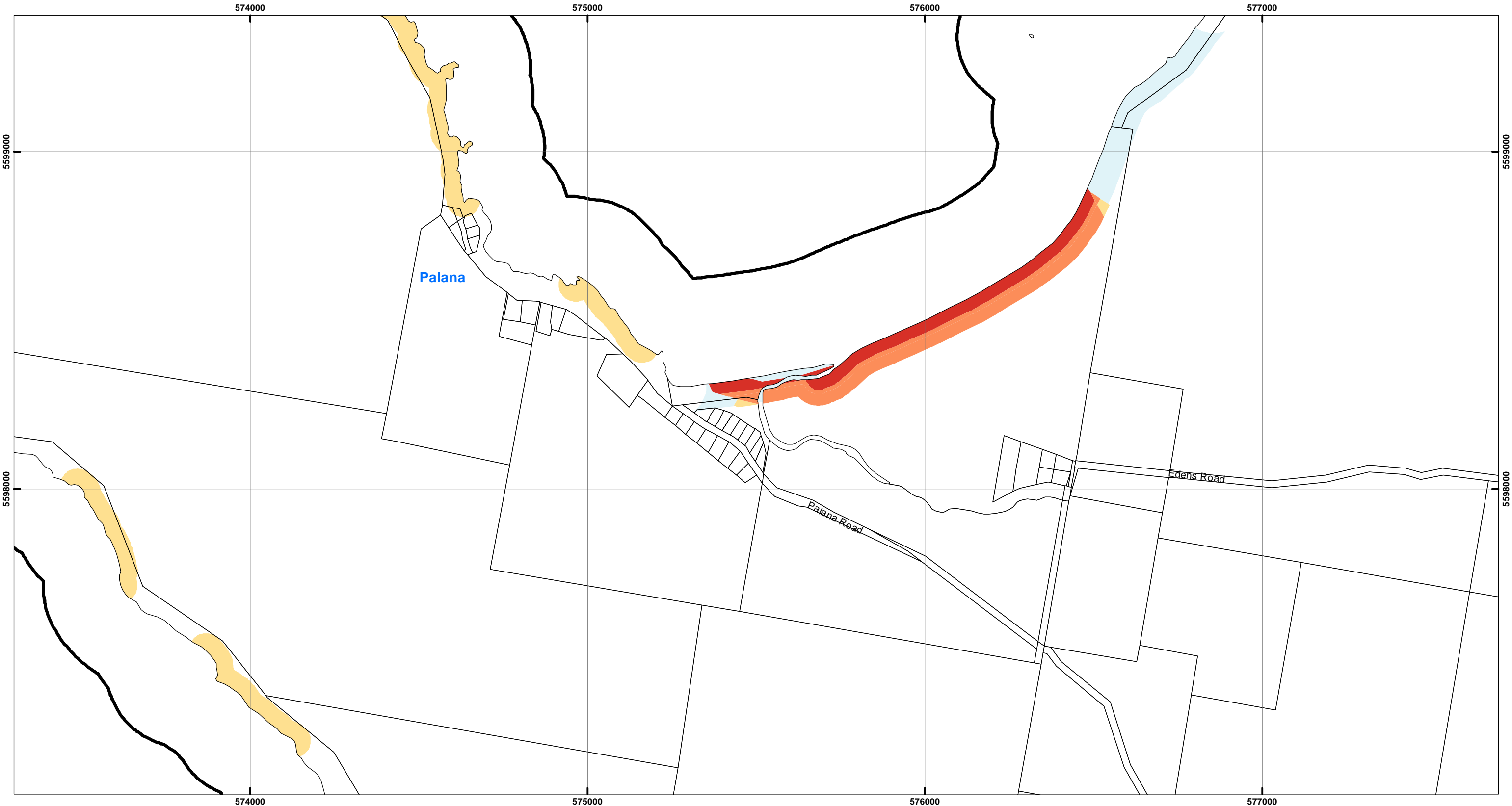
Disclaimer: Before taking any action based on data shown on this map, it should first be verified with the relevant council.

Date: 15/04/2019
Doc. Version: 0

Prepared by esk mapping & GIS



FLINDERS LOCAL PROVISIONS SCHEDULE - COASTAL EROSION HAZARD OVERLAY



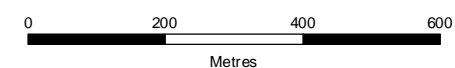
Legend

Coastal Erosion Hazard

- High coastal erosion hazard band
- Medium coastal erosion hazard band
- Low coastal erosion hazard band
- Coastal erosion investigation area

- LPS Boundary
- Property Parcels

MAP 24 OF 30



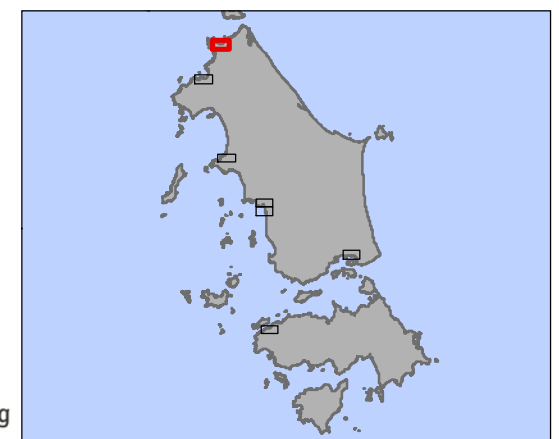
Coordinate System: GDA 1994 MGA Zone 55

Base data from theLIST, © State of Tasmania
Land title data current as of 21/12/2018

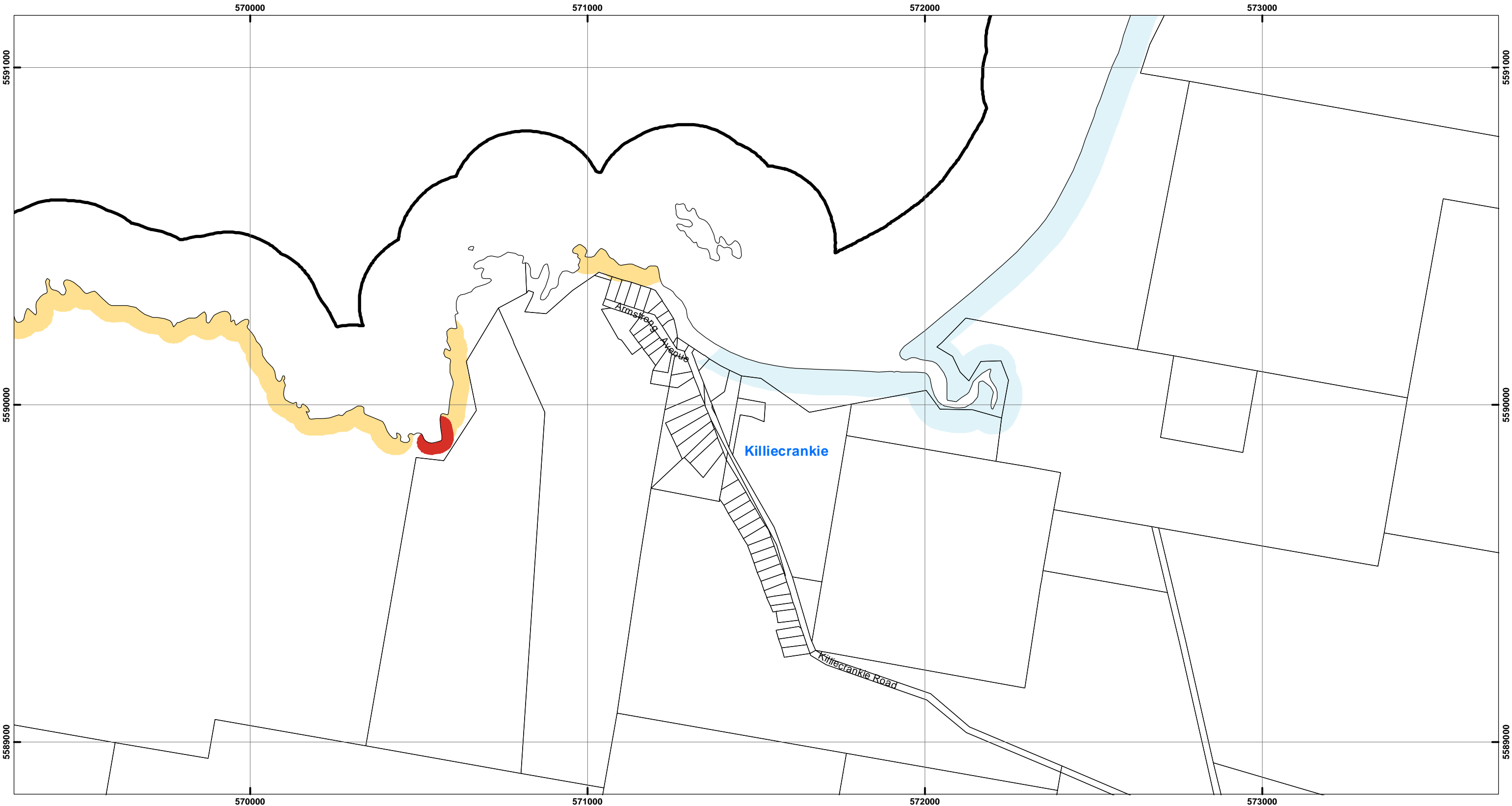
Disclaimer: Before taking any action based on data shown on this map, it should first be verified with the relevant council.

Date: 15/04/2019
Doc. Version: 0

Prepared by esk mapping & GIS



FLINDERS LOCAL PROVISIONS SCHEDULE - COASTAL EROSION HAZARD OVERLAY



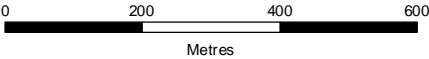
Legend

Coastal Erosion Hazard

- High coastal erosion hazard band
- Medium coastal erosion hazard band
- Low coastal erosion hazard band
- Coastal erosion investigation area

- LPS Boundary
- Property Parcels

MAP 25 OF 30



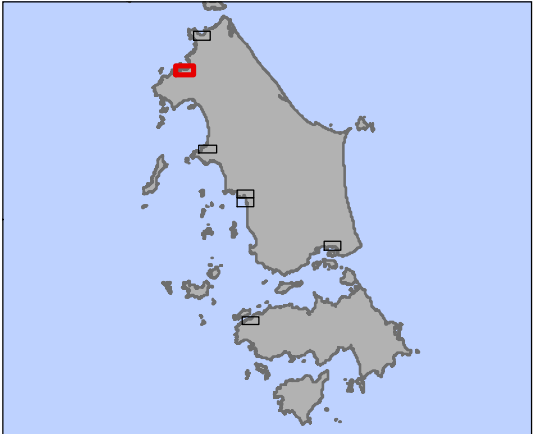
Coordinate System: GDA 1994 MGA Zone 55

Base data from theLIST, © State of Tasmania
Land title data current as of 21/12/2018

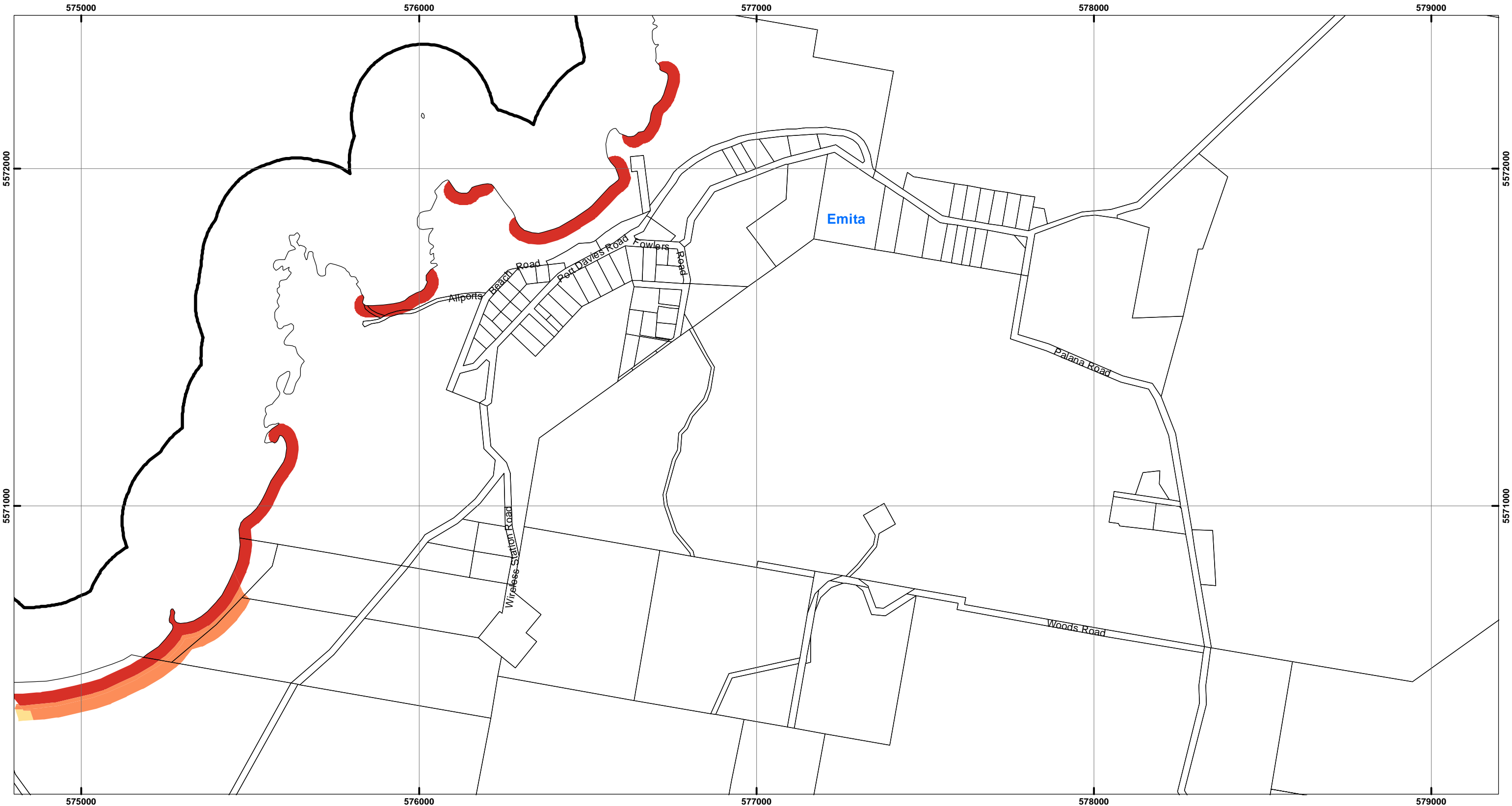
Disclaimer: Before taking any action based on data shown on this map, it should first be verified with the relevant council.

Date: 15/04/2019
Doc. Version: 0

Prepared by esk mapping & GIS



FLINDERS LOCAL PROVISIONS SCHEDULE - COASTAL EROSION HAZARD OVERLAY



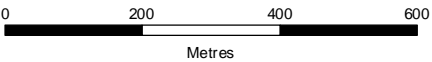
Legend

Coastal Erosion Hazard

- High coastal erosion hazard band
- Medium coastal erosion hazard band
- Low coastal erosion hazard band
- Coastal erosion investigation area

- LPS Boundary
- Property Parcels

MAP 26 OF 30



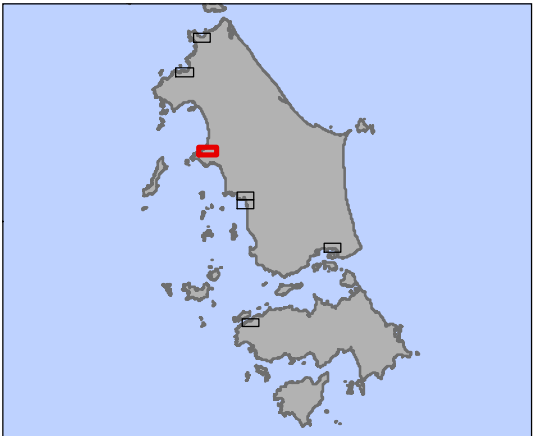
Coordinate System: GDA 1994 MGA Zone 55

Base data from theLIST, © State of Tasmania
Land title data current as of 21/12/2018

Disclaimer: Before taking any action based on data shown on this map, it should first be verified with the relevant council.

Date: 15/04/2019
Doc. Version: 0

Prepared by esk mapping & GIS



FLINDERS LOCAL PROVISIONS SCHEDULE - COASTAL EROSION HAZARD OVERLAY



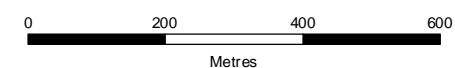
Legend

Coastal Erosion Hazard

- High coastal erosion hazard band
- Medium coastal erosion hazard band
- Low coastal erosion hazard band
- Coastal erosion investigation area

- LPS Boundary
- Property Parcels

MAP 27 OF 30



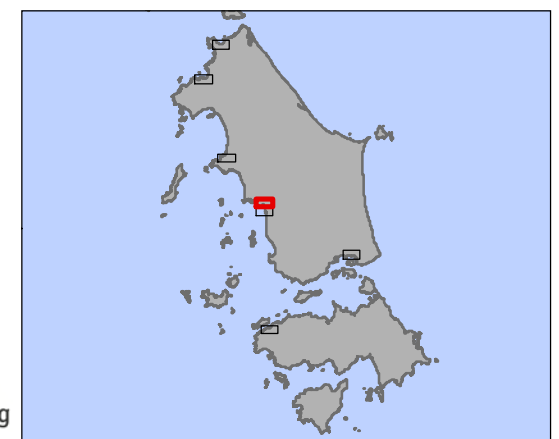
Coordinate System: GDA 1994 MGA Zone 55

Base data from theLIST, © State of Tasmania
Land title data current as of 21/12/2018

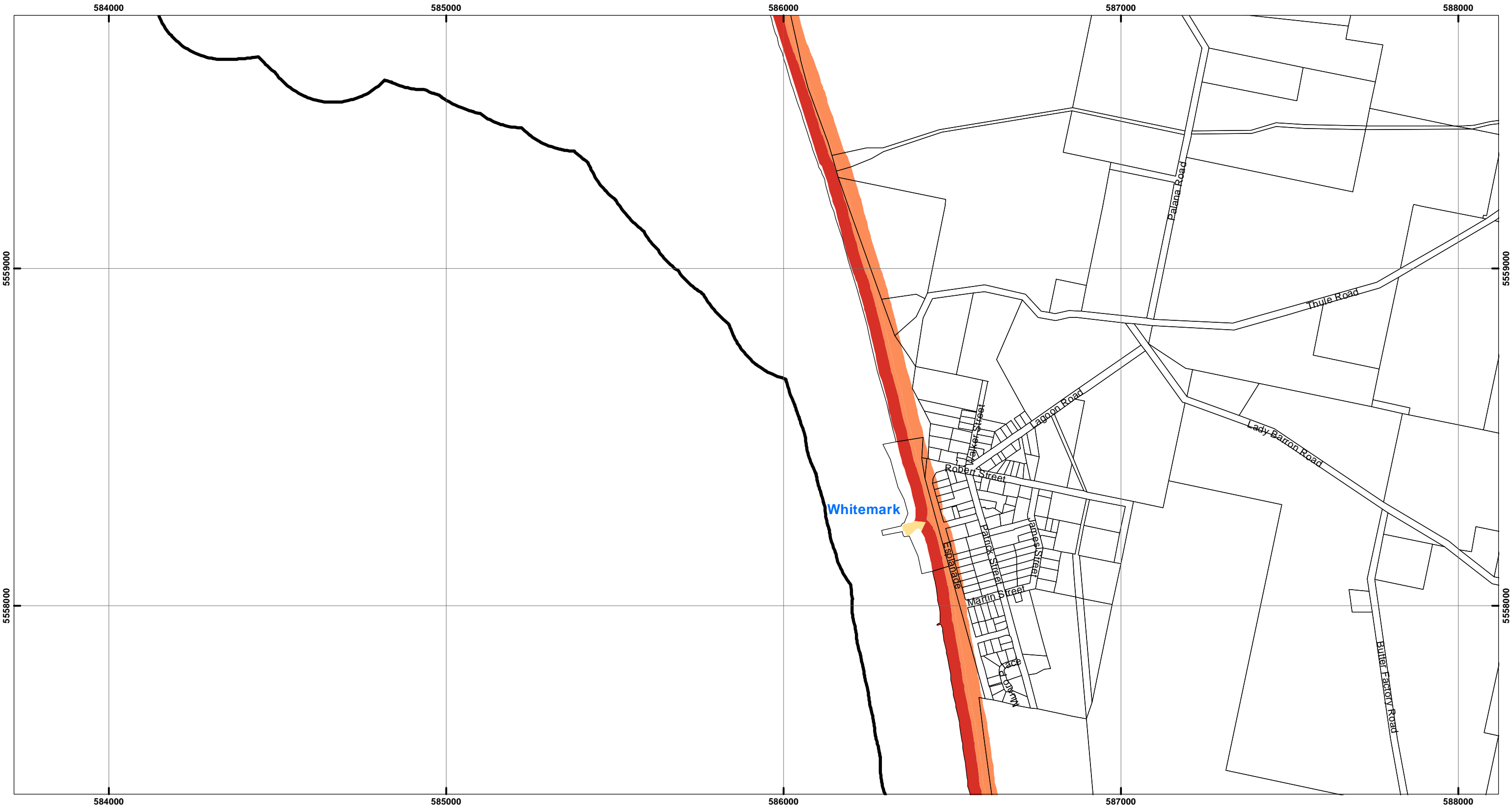
Disclaimer: Before taking any action based on
data shown on this map, it should first be verified
with the relevant council.

Date: 15/04/2019
Doc. Version: 0

Prepared by esk
mapping
& GIS



FLINDERS LOCAL PROVISIONS SCHEDULE - COASTAL EROSION HAZARD OVERLAY



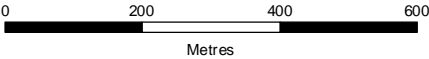
Legend

Coastal Erosion Hazard

- High coastal erosion hazard band
- Medium coastal erosion hazard band
- Low coastal erosion hazard band
- Coastal erosion investigation area

- LPS Boundary
- Property Parcels

MAP 28 OF 30



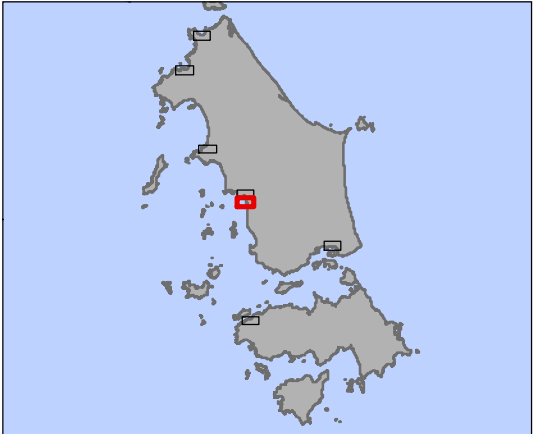
Coordinate System: GDA 1994 MGA Zone 55

Base data from theLIST, © State of Tasmania
Land title data current as of 21/12/2018

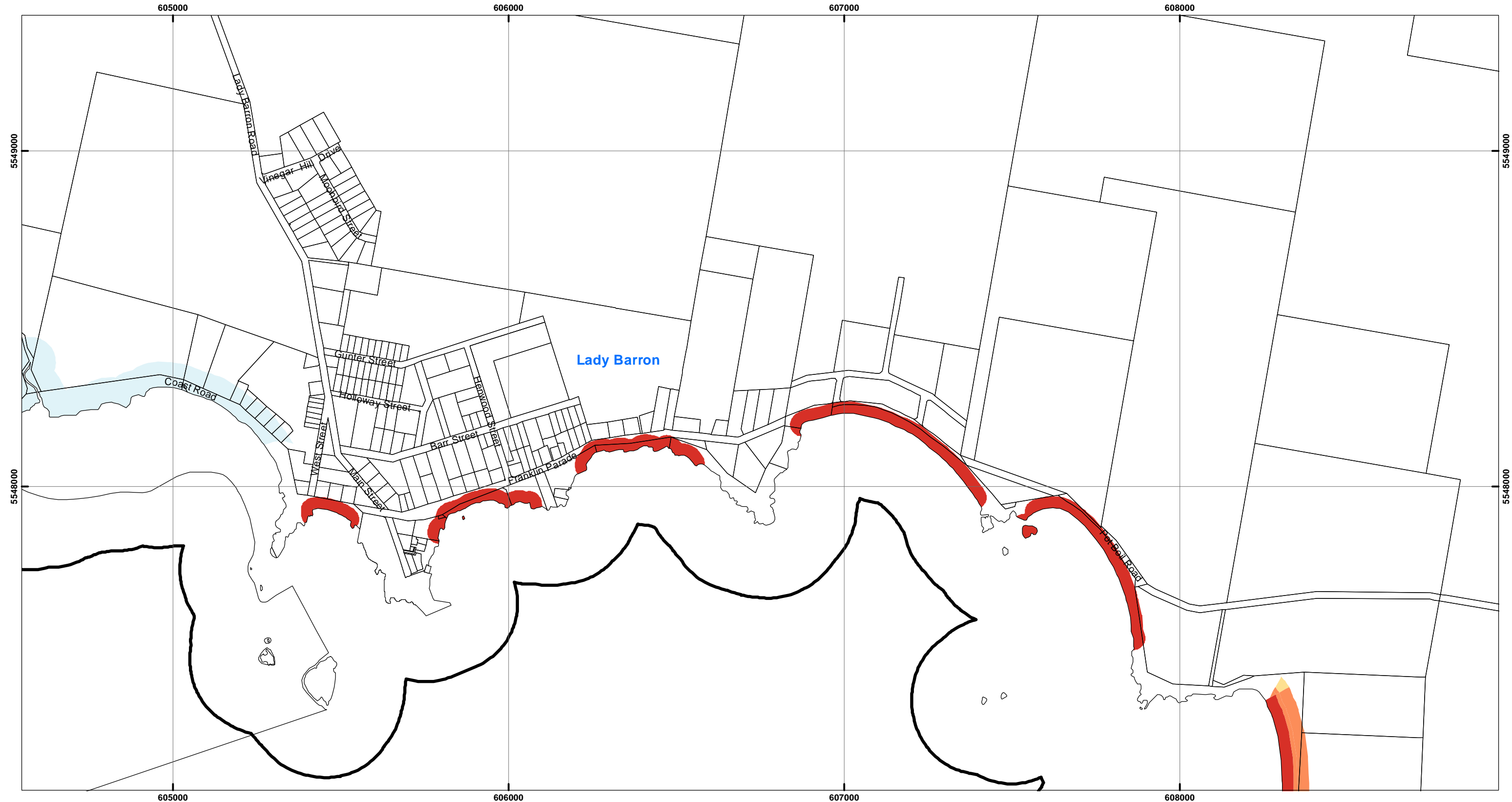
Disclaimer: Before taking any action based on
data shown on this map, it should first be verified
with the relevant council.

Date: 15/04/2019
Doc. Version: 0

Prepared by esk
mapping
& GIS



FLINDERS LOCAL PROVISIONS SCHEDULE - COASTAL EROSION HAZARD OVERLAY



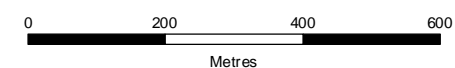
Legend

Coastal Erosion Hazard

- High coastal erosion hazard band
- Medium coastal erosion hazard band
- Low coastal erosion hazard band
- Coastal erosion investigation area

- LPS Boundary
- Property Parcels

MAP 29 OF 30



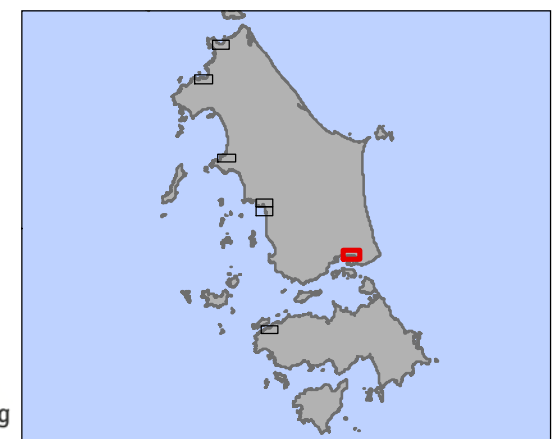
Coordinate System: GDA 1994 MGA Zone 55

Base data from theLIST, © State of Tasmania
Land title data current as of 21/12/2018

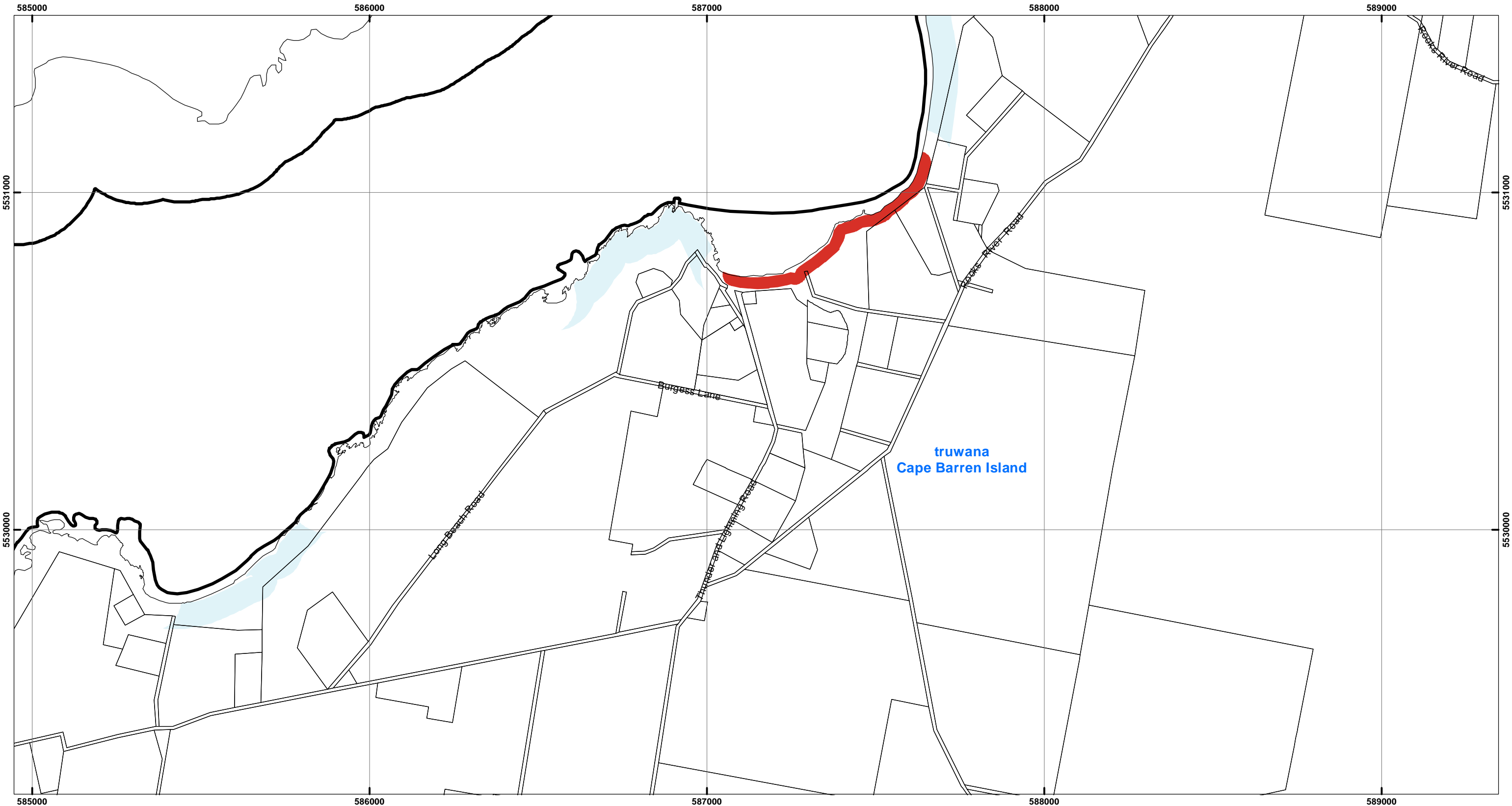
Disclaimer: Before taking any action based on
data shown on this map, it should first be verified
with the relevant council.

Date: 15/04/2019
Doc. Version: 0

Prepared by



FLINDERS LOCAL PROVISIONS SCHEDULE - COASTAL EROSION HAZARD OVERLAY



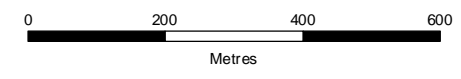
Legend

Coastal Erosion Hazard

- High coastal erosion hazard band
- Medium coastal erosion hazard band
- Low coastal erosion hazard band
- Coastal erosion investigation area

- LPS Boundary
- Property Parcels

MAP 30 OF 30



Coordinate System: GDA 1994 MGA Zone 55
Base data from theLIST, © State of Tasmania
Land title data current as of 21/12/2018

Disclaimer: Before taking any action based on data shown on this map, it should first be verified with the relevant council.

Date: 15/04/2019
Doc. Version: 0

Prepared by esk mapping & GIS

