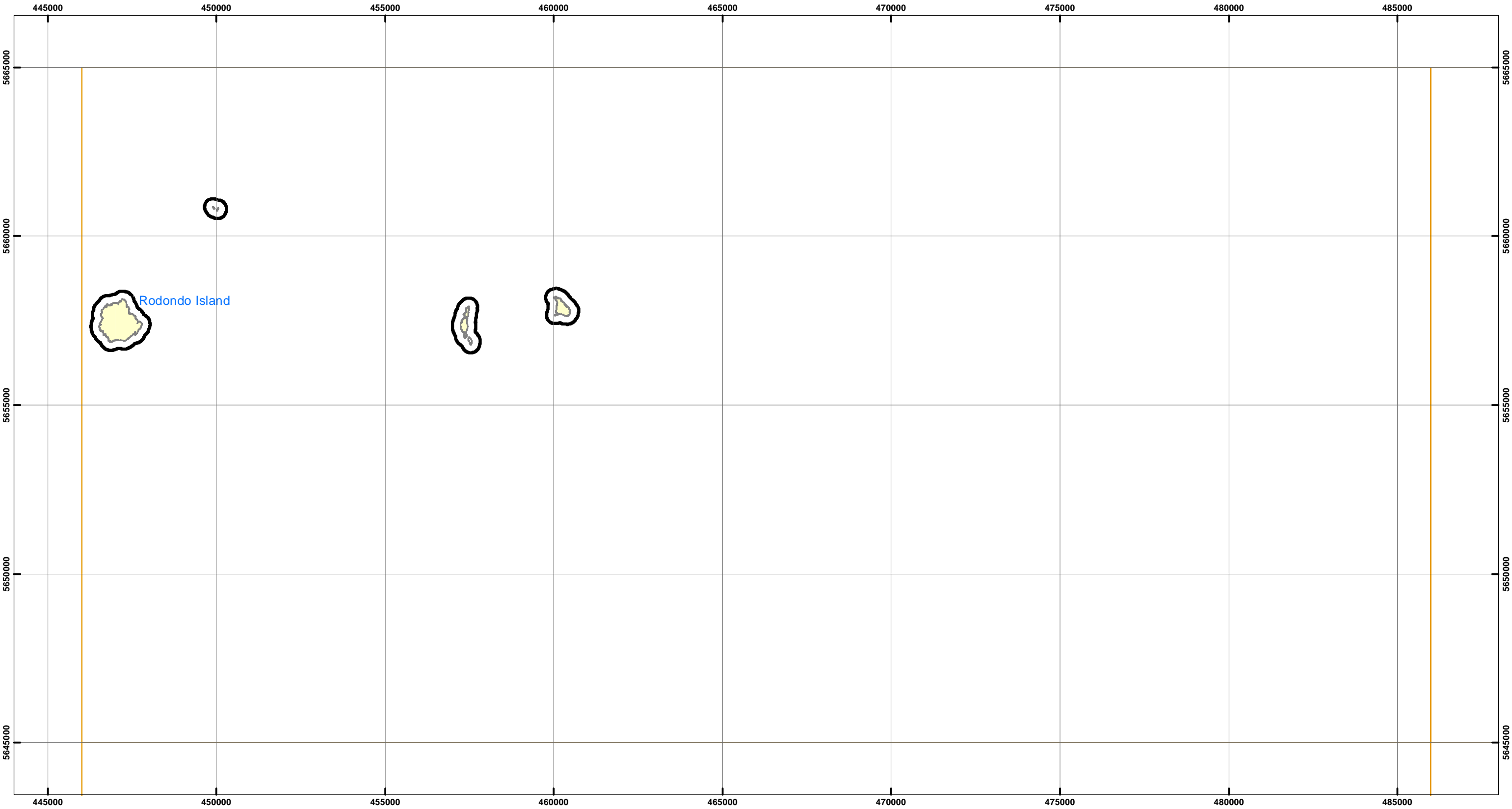


FLINDERS LOCAL PROVISIONS SCHEDULE - COASTAL INUNDATION HAZARD OVERLAY



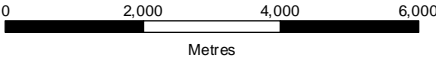
Legend

Coastal Inundation Hazard

- High coastal inundation hazard band
- Medium coastal inundation hazard band
- Low coastal inundation hazard band
- Coastal inundation investigation area

- LPS Boundary
- Property Parcels

MAP 1 OF 30



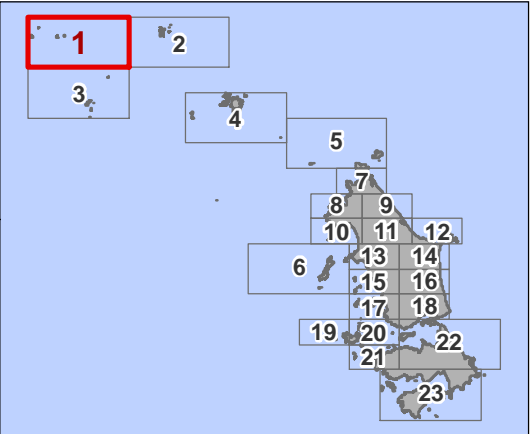
Coordinate System: GDA 1994 MGA Zone 55

Base data from theLIST, © State of Tasmania
Land title data current as of 21/12/2018

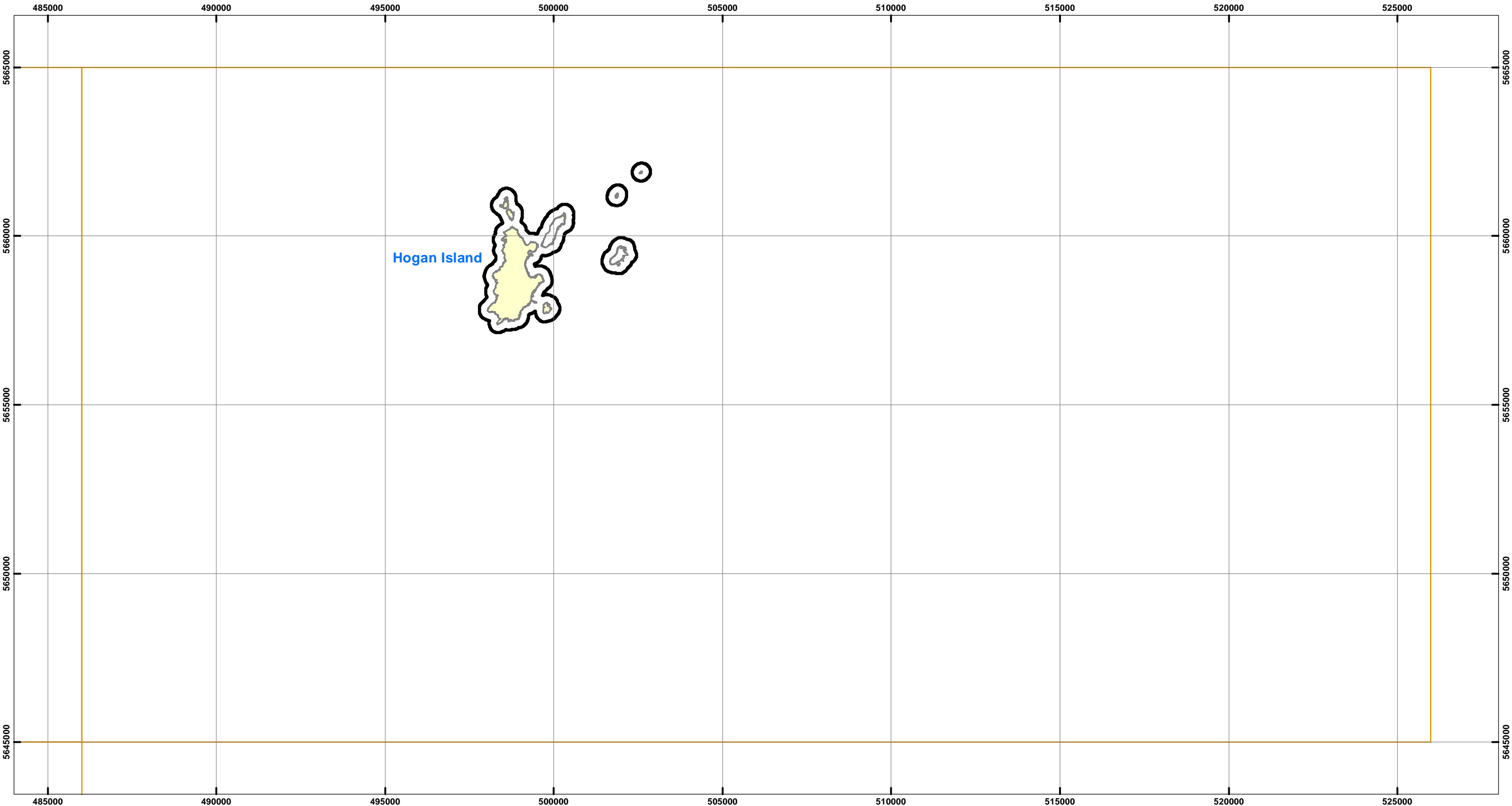
Disclaimer: Before taking any action based on data shown on this map, it should first be verified with the relevant council.

Date: 15/04/2019
Doc. Version: 0

Prepared by esk mapping & GIS



FLINDERS LOCAL PROVISIONS SCHEDULE - COASTAL INUNDATION HAZARD OVERLAY



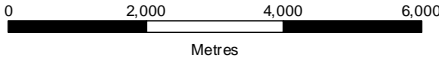
Legend

Coastal Inundation Hazard

- High coastal inundation hazard band
- Medium coastal inundation hazard band
- Low coastal inundation hazard band
- Coastal inundation investigation area

- LPS Boundary
- Property Parcels

MAP 2 OF 30



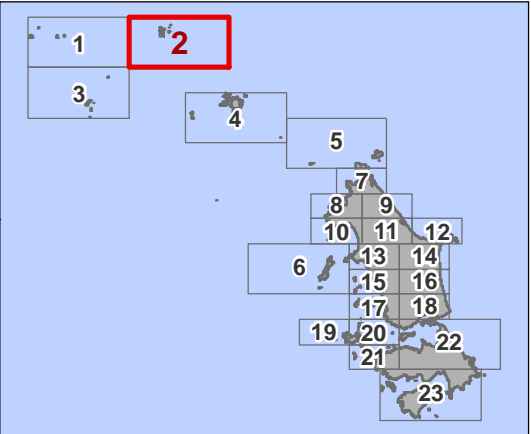
Coordinate System: GDA 1994 MGA Zone 55

Base data from theLIST, © State of Tasmania
Land title data current as of 21/12/2018

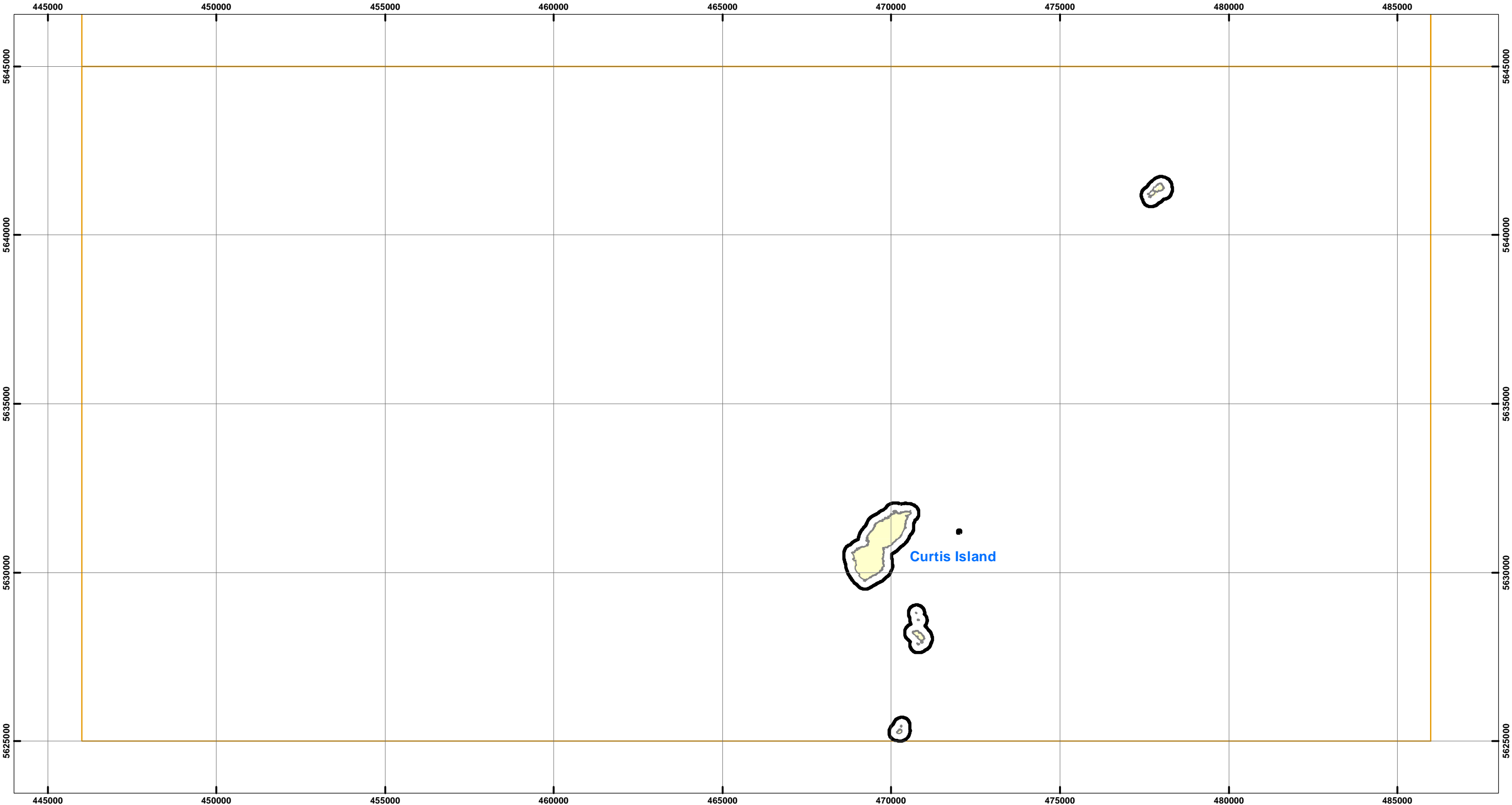
Disclaimer: Before taking any action based on data shown on this map, it should first be verified with the relevant council.

Date: 15/04/2019
Doc. Version: 0

Prepared by esk mapping & GIS



FLINDERS LOCAL PROVISIONS SCHEDULE - COASTAL INUNDATION HAZARD OVERLAY



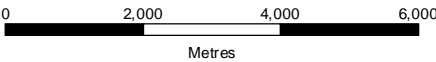
Legend

Coastal Inundation Hazard

- High coastal inundation hazard band
- Medium coastal inundation hazard band
- Low coastal inundation hazard band
- Coastal inundation investigation area

- LPS Boundary
- Property Parcels

MAP 3 OF 30



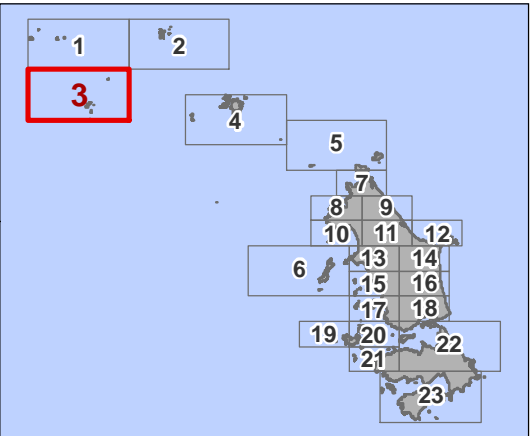
Coordinate System: GDA 1994 MGA Zone 55

Base data from theLIST, © State of Tasmania
Land title data current as of 21/12/2018

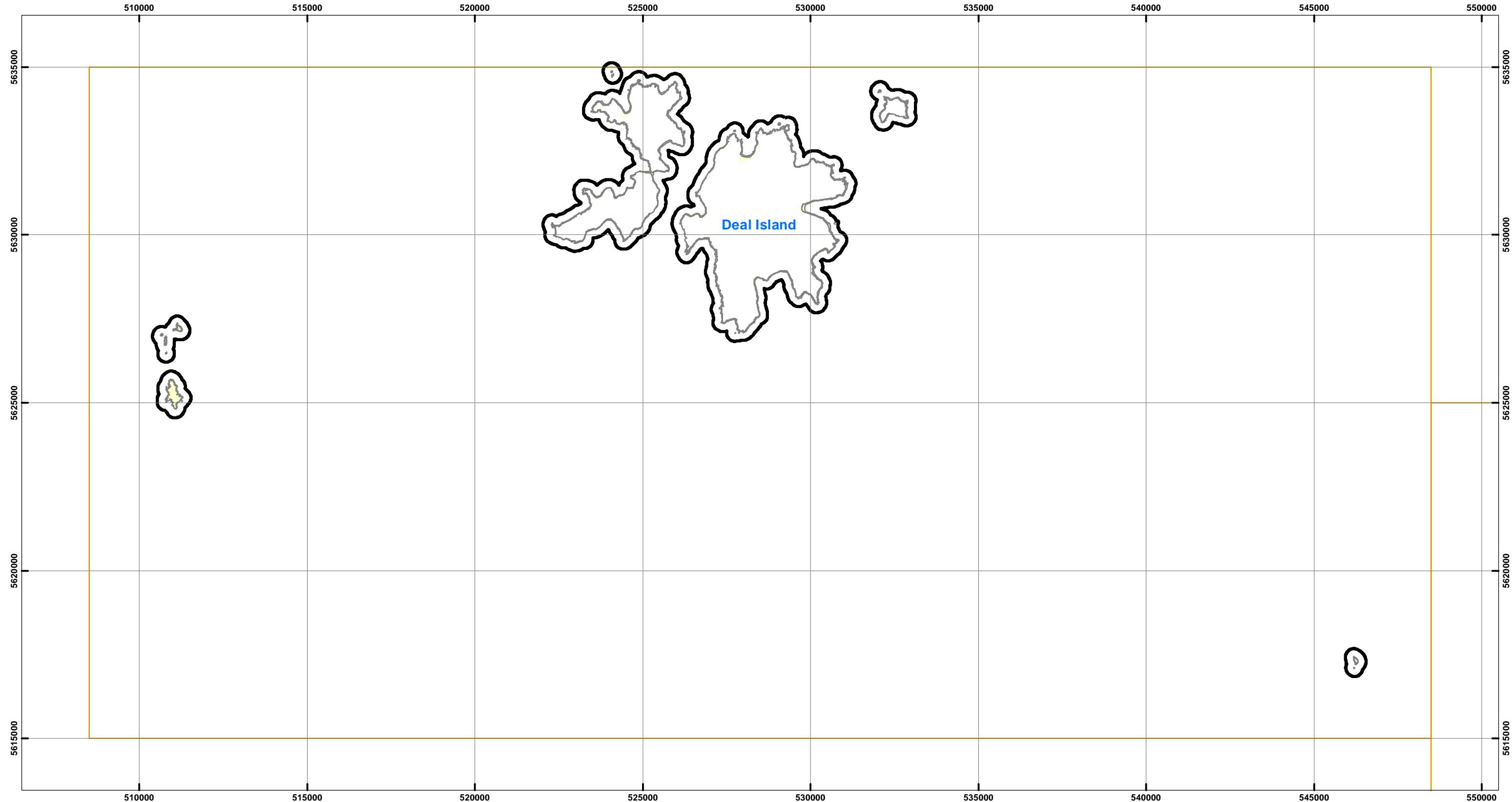
Disclaimer: Before taking any action based on data shown on this map, it should first be verified with the relevant council.

Date: 15/04/2019
Doc. Version: 0

Prepared by esk mapping & GIS



FLINDERS LOCAL PROVISIONS SCHEDULE - COASTAL INUNDATION HAZARD OVERLAY



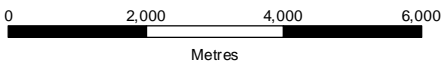
Legend

Coastal Inundation Hazard

- High coastal inundation hazard band
- Medium coastal inundation hazard band
- Low coastal inundation hazard band
- Coastal inundation investigation area

- LPS Boundary
- Property Parcels

MAP 4 OF 30



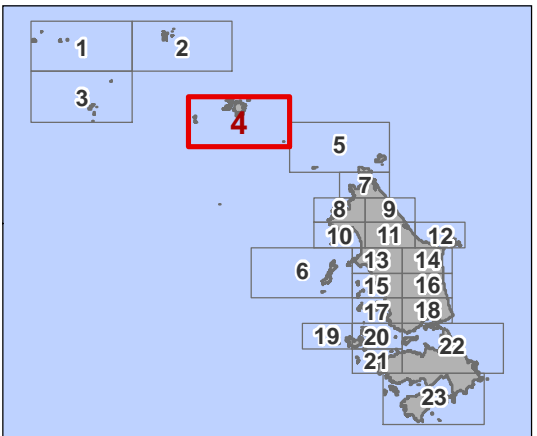
Coordinate System: GDA 1994 MGA Zone 55

Base data from theLIST, © State of Tasmania
Land title data current as of 21/12/2018

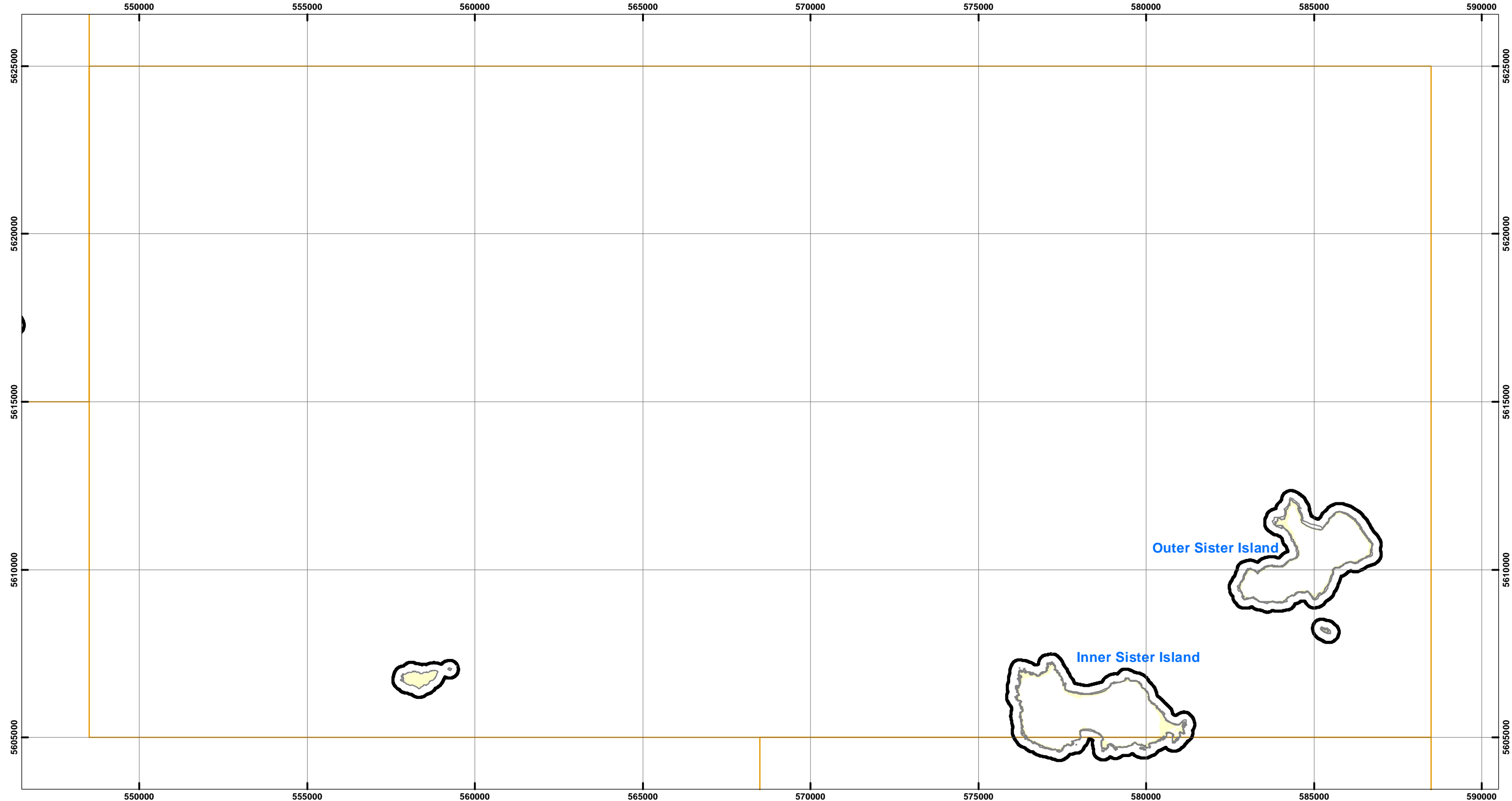
Disclaimer: Before taking any action based on data shown on this map, it should first be verified with the relevant council.

Date: 15/04/2019
Doc. Version: 0

Prepared by esk mapping & GIS



FLINDERS LOCAL PROVISIONS SCHEDULE - COASTAL INUNDATION HAZARD OVERLAY



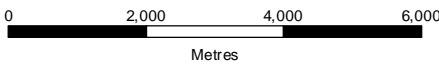
Legend

Coastal Inundation Hazard

- High coastal inundation hazard band
- Medium coastal inundation hazard band
- Low coastal inundation hazard band
- Coastal inundation investigation area

- LPS Boundary
- Property Parcels

MAP 5 OF 30



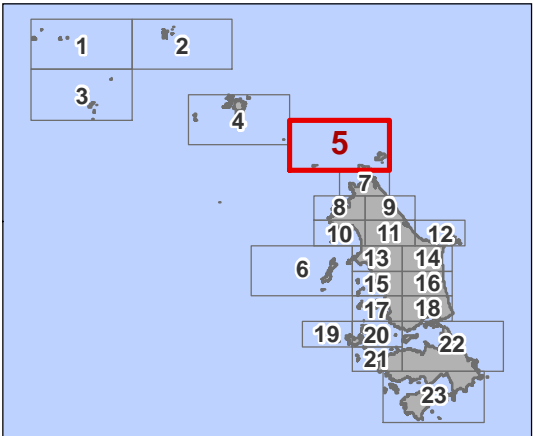
Coordinate System: GDA 1994 MGA Zone 55

Base data from theLIST, © State of Tasmania
Land title data current as of 21/12/2018

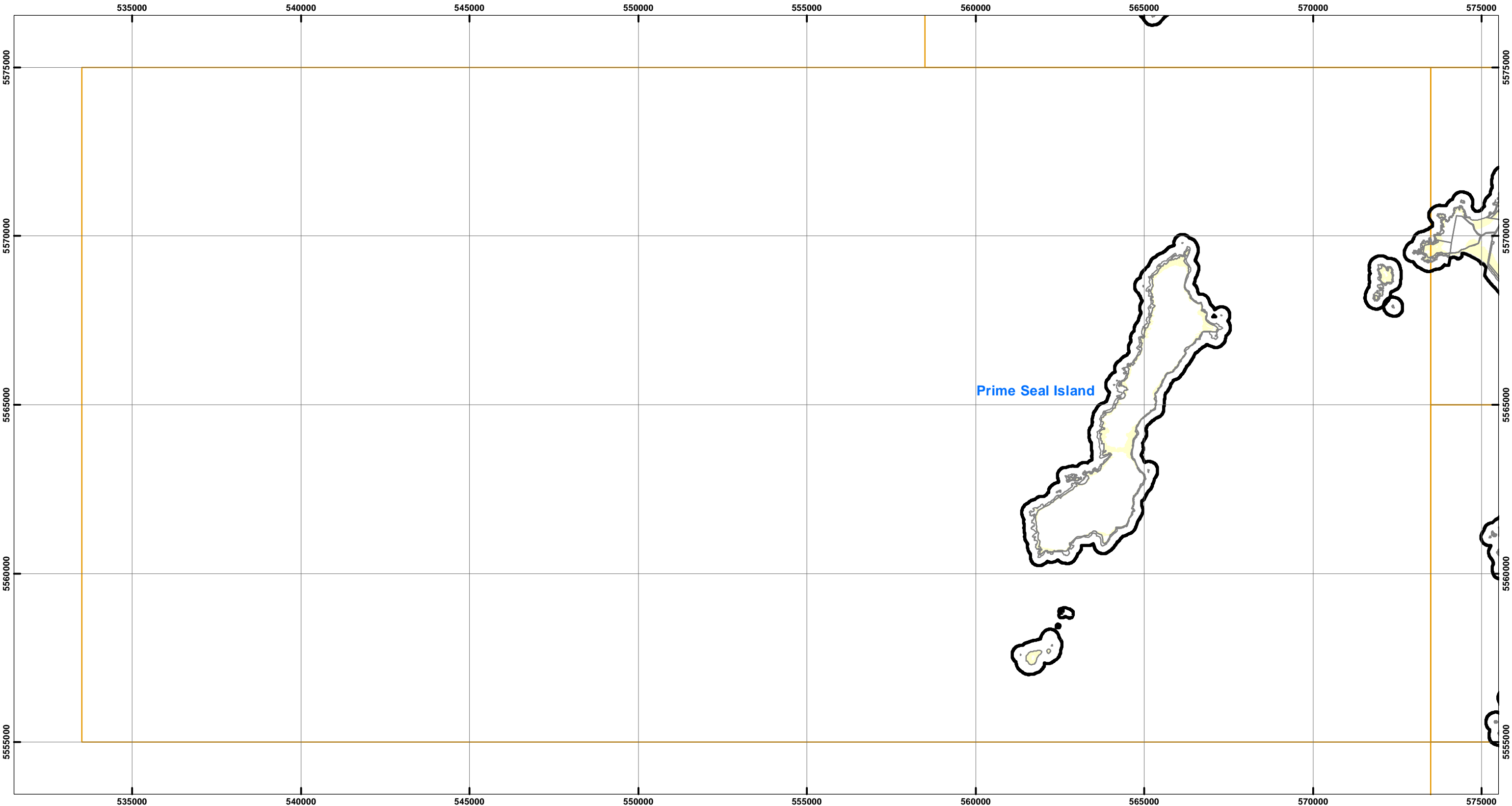
Disclaimer: Before taking any action based on data shown on this map, it should first be verified with the relevant council.

Date: 15/04/2019
Doc. Version: 0

Prepared by



FLINDERS LOCAL PROVISIONS SCHEDULE - COASTAL INUNDATION HAZARD OVERLAY



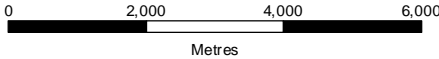
Legend

Coastal Inundation Hazard

- High coastal inundation hazard band
- Medium coastal inundation hazard band
- Low coastal inundation hazard band
- Coastal inundation investigation area

- LPS Boundary
- Property Parcels

MAP 6 OF 30



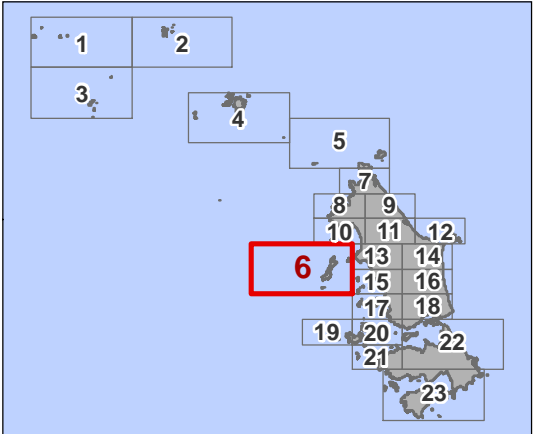
Coordinate System: GDA 1994 MGA Zone 55

Base data from theLIST, © State of Tasmania
Land title data current as of 21/12/2018

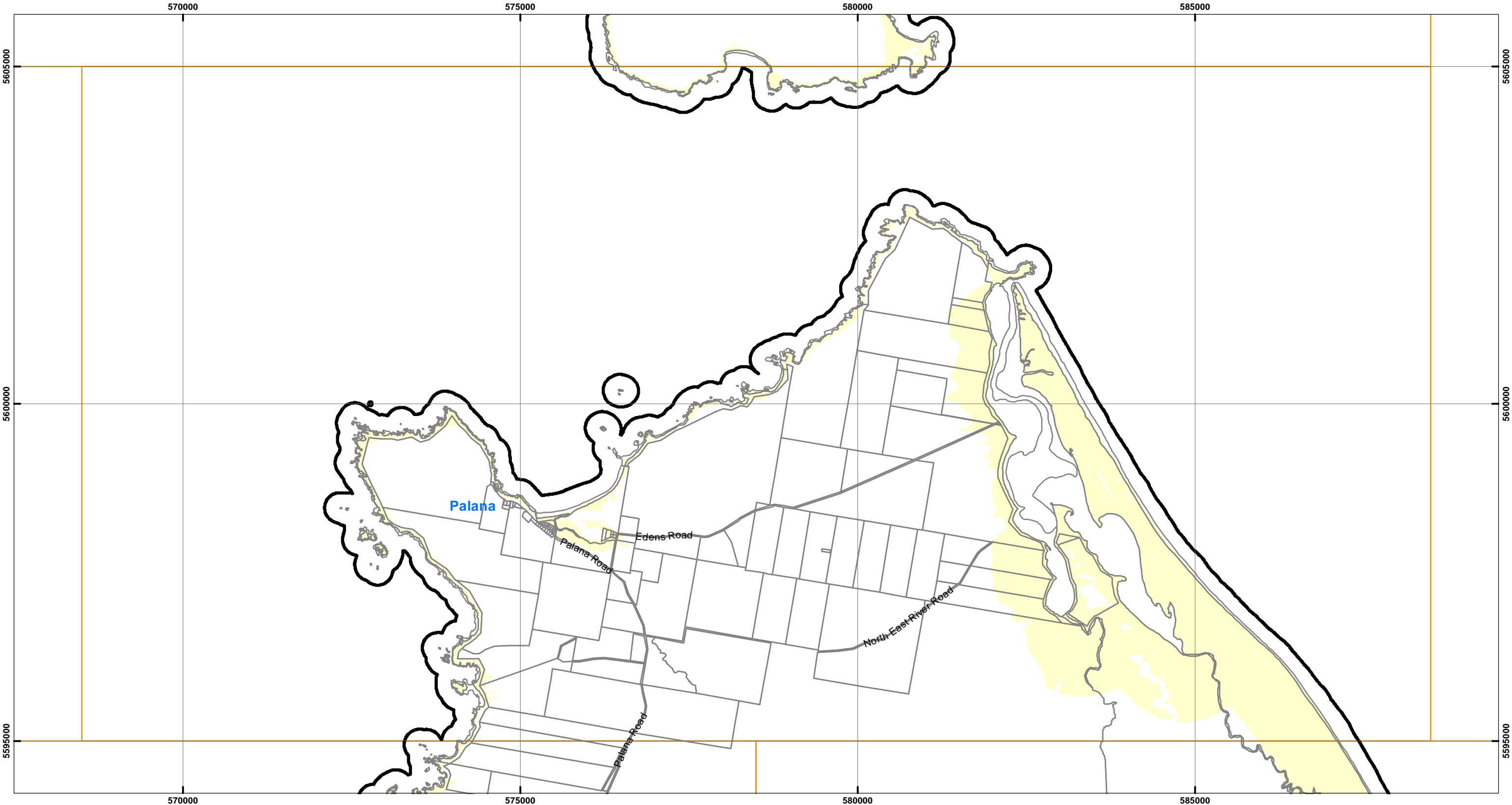
Disclaimer: Before taking any action based on data shown on this map, it should first be verified with the relevant council.

Date: 15/04/2019
Doc. Version: 0

Prepared by esk mapping & GIS



FLINDERS LOCAL PROVISIONS SCHEDULE - COASTAL INUNDATION HAZARD OVERLAY



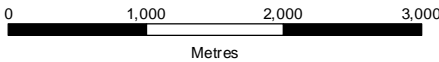
Legend

Coastal Inundation Hazard

- High coastal inundation hazard band
- Medium coastal inundation hazard band
- Low coastal inundation hazard band
- Coastal inundation investigation area

- LPS Boundary
- Property Parcels

MAP 7 OF 30



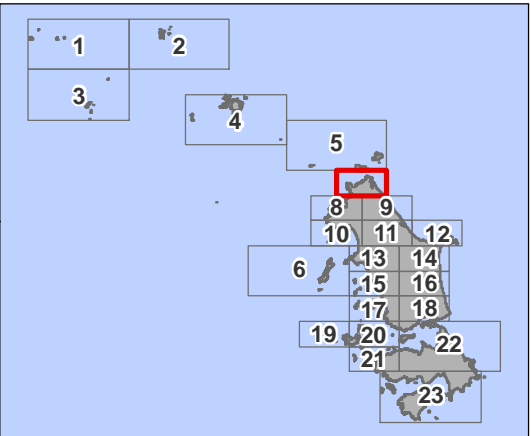
Coordinate System: GDA 1994 MGA Zone 55

Base data from theLIST, © State of Tasmania
Land title data current as of 21/12/2018

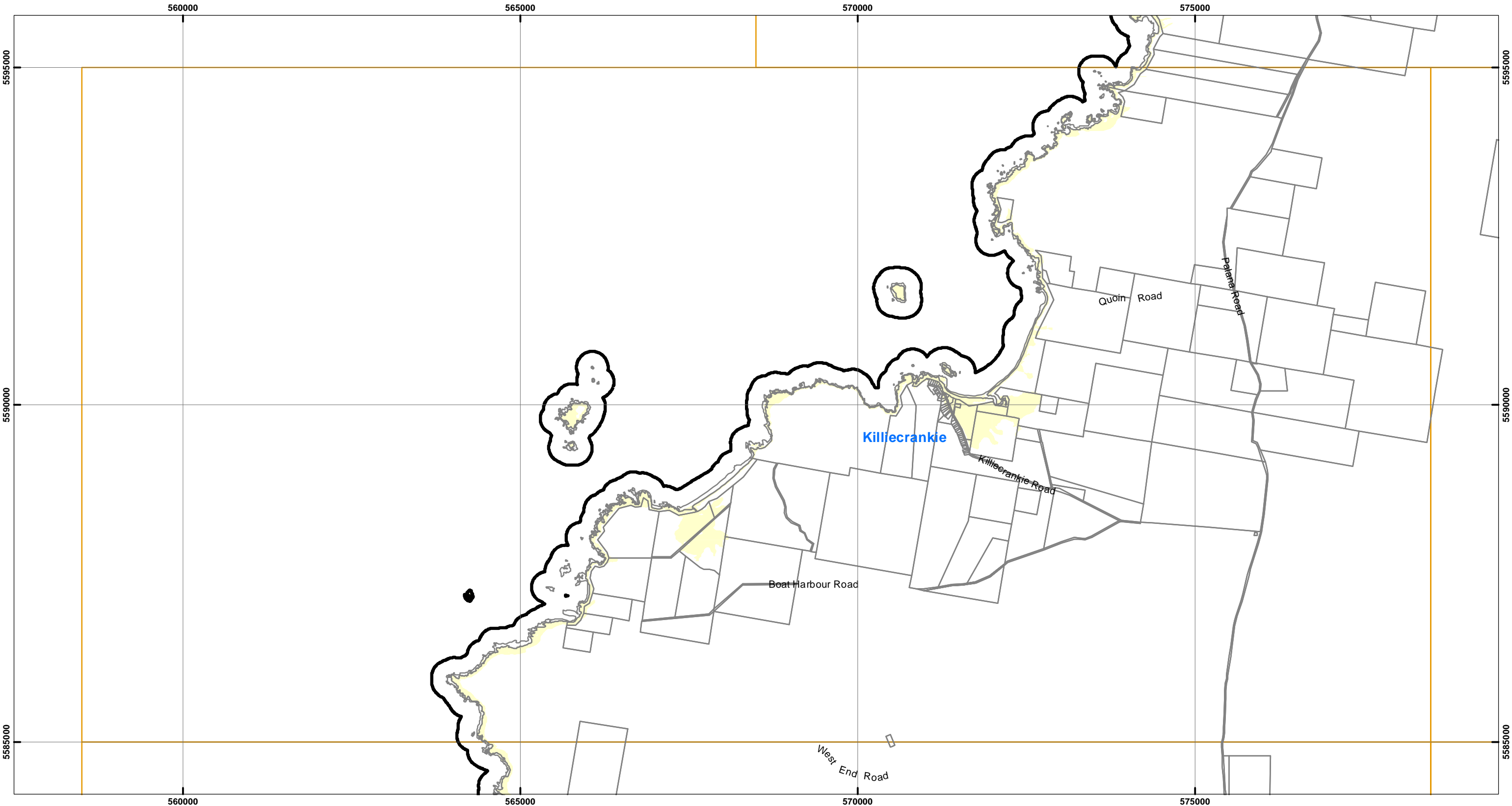
Disclaimer: Before taking any action based on
data shown on this map, it should first be verified
with the relevant council.

Date: 15/04/2019
Doc. Version: 0

Prepared by esk
mapping
& GIS



FLINDERS LOCAL PROVISIONS SCHEDULE - COASTAL INUNDATION HAZARD OVERLAY



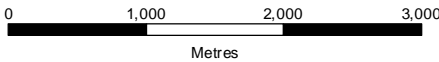
Legend

Coastal Inundation Hazard

- High coastal inundation hazard band
- Medium coastal inundation hazard band
- Low coastal inundation hazard band
- Coastal inundation investigation area

- LPS Boundary
- Property Parcels

MAP 8 OF 30



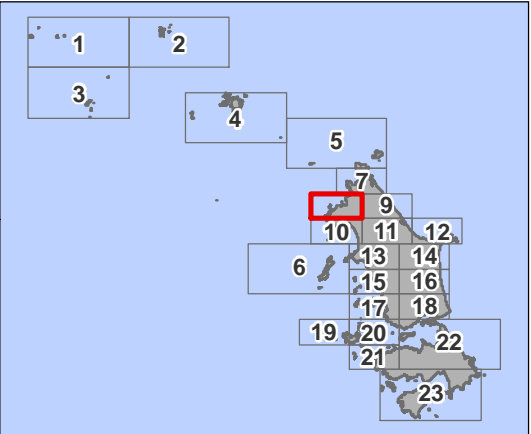
Coordinate System: GDA 1994 MGA Zone 55

Base data from theLIST, © State of Tasmania
Land title data current as of 21/12/2018

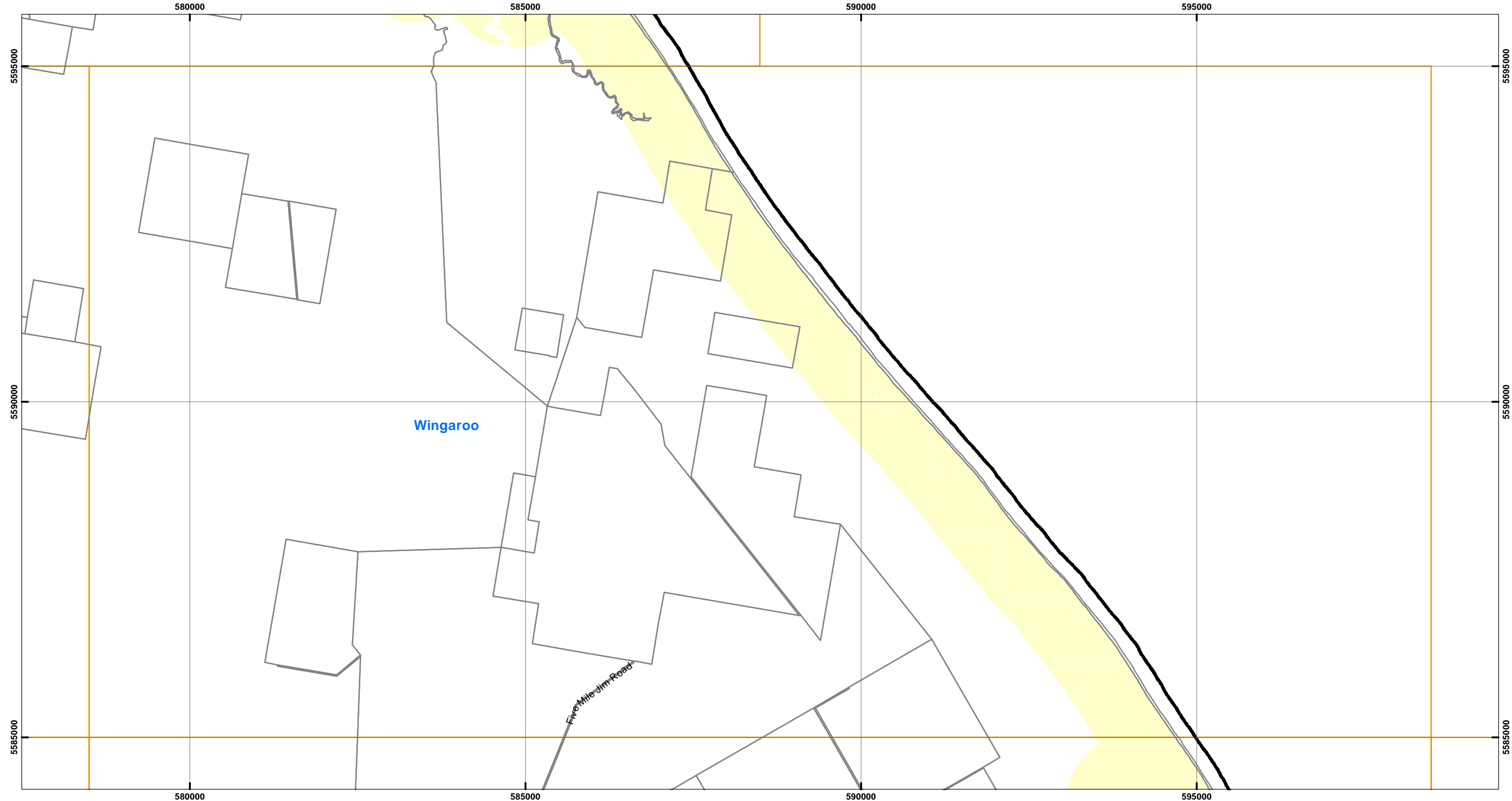
Disclaimer: Before taking any action based on data shown on this map, it should first be verified with the relevant council.

Date: 15/04/2019
Doc. Version: 0

Prepared by esk mapping & GIS



FLINDERS LOCAL PROVISIONS SCHEDULE - COASTAL INUNDATION HAZARD OVERLAY



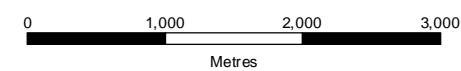
Legend

Coastal Inundation Hazard

- High coastal inundation hazard band
- Medium coastal inundation hazard band
- Low coastal inundation hazard band
- Coastal inundation investigation area

- LPS Boundary
- Property Parcels

MAP 9 OF 30



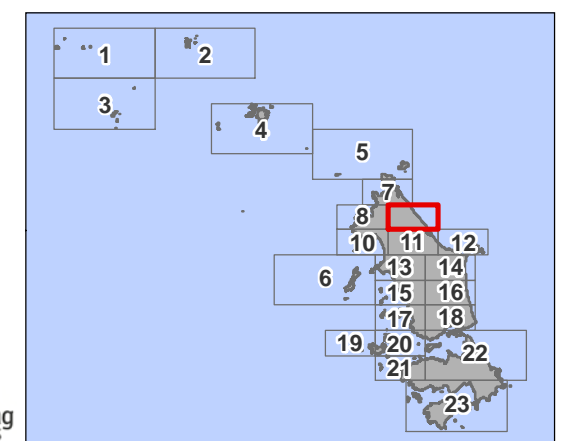
Coordinate System: GDA 1994 MGA Zone 55

Base data from theLIST, © State of Tasmania
Land title data current as of 21/12/2018

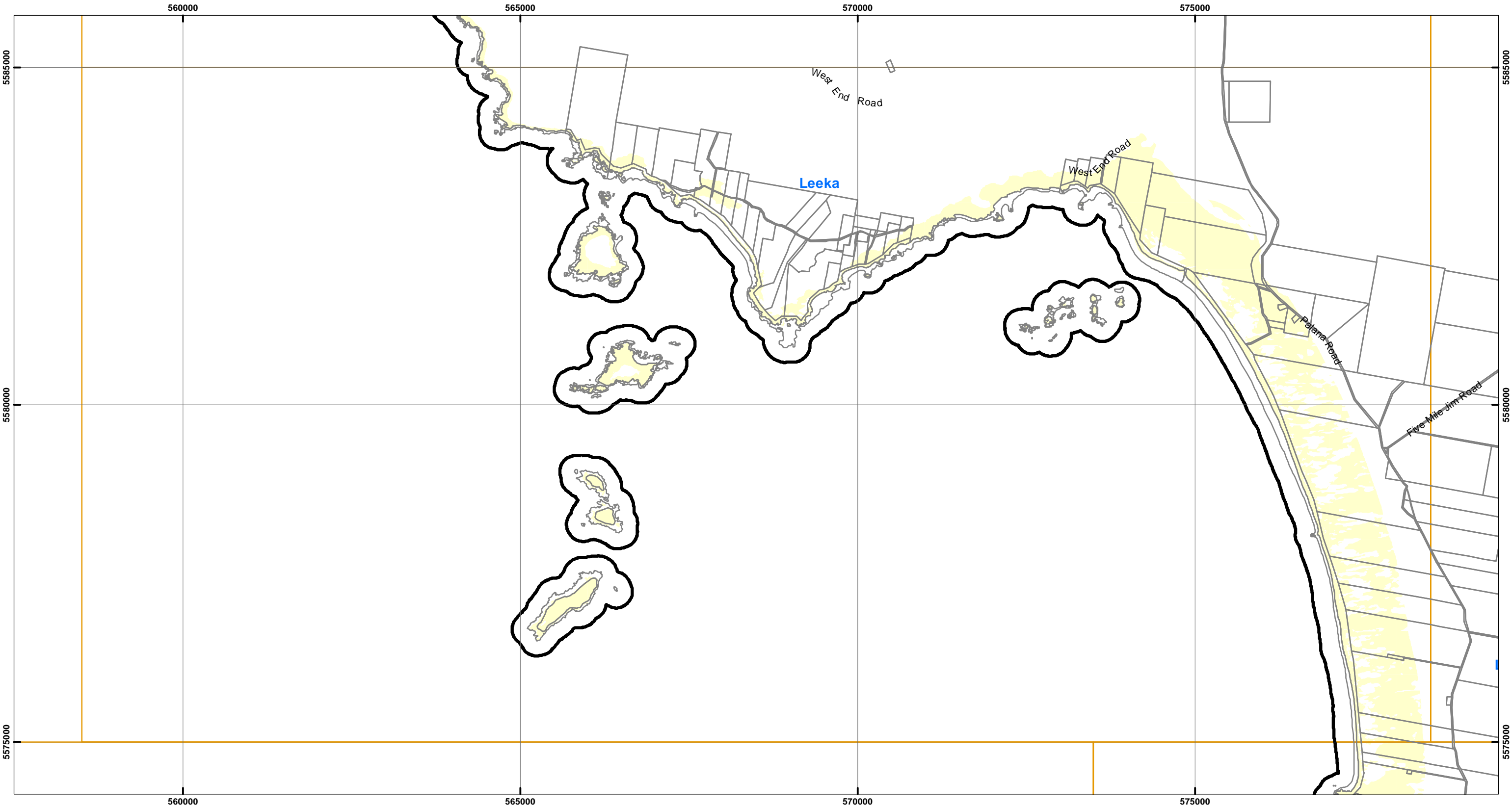
Disclaimer: Before taking any action based on data shown on this map, it should first be verified with the relevant council.

Date: 15/04/2019
Doc. Version: 0

Prepared by



FLINDERS LOCAL PROVISIONS SCHEDULE - COASTAL INUNDATION HAZARD OVERLAY



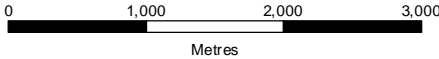
Legend

Coastal Inundation Hazard

- High coastal inundation hazard band
- Medium coastal inundation hazard band
- Low coastal inundation hazard band
- Coastal inundation investigation area

- LPS Boundary
- Property Parcels

MAP 10 OF 30



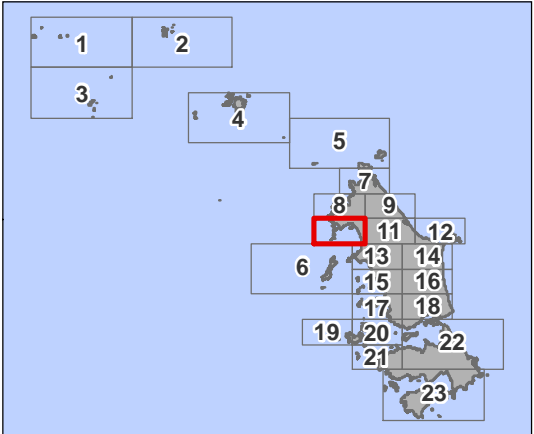
Coordinate System: GDA 1994 MGA Zone 55

Base data from theLIST, © State of Tasmania
Land title data current as of 21/12/2018

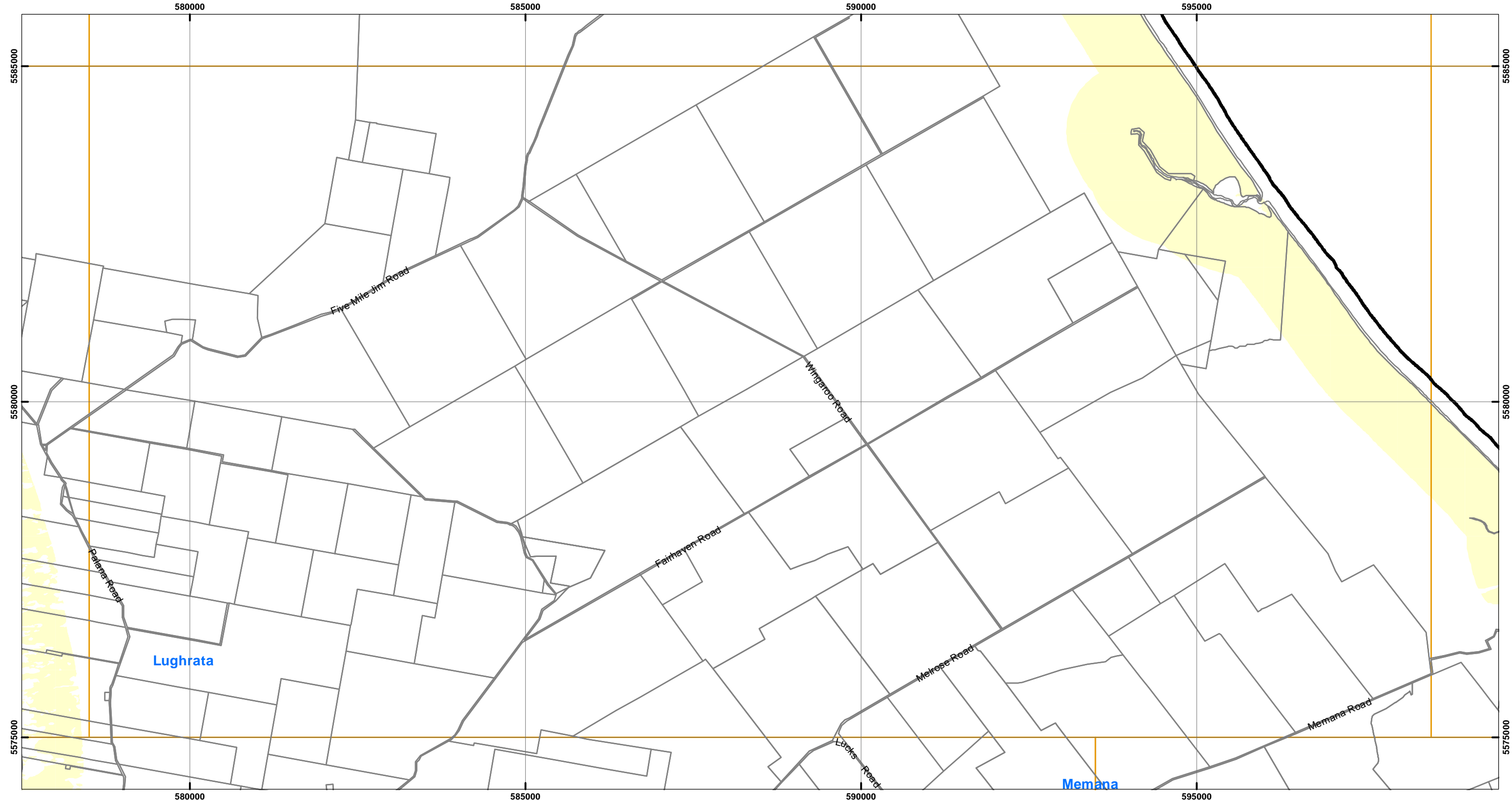
Disclaimer: Before taking any action based on data shown on this map, it should first be verified with the relevant council.

Date: 15/04/2019
Doc. Version: 0

Prepared by



FLINDERS LOCAL PROVISIONS SCHEDULE - COASTAL INUNDATION HAZARD OVERLAY



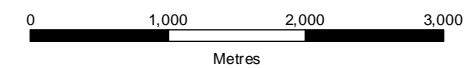
Legend

Coastal Inundation Hazard

- High coastal inundation hazard band
- Medium coastal inundation hazard band
- Low coastal inundation hazard band
- Coastal inundation investigation area

- LPS Boundary
- Property Parcels

MAP 11 OF 30



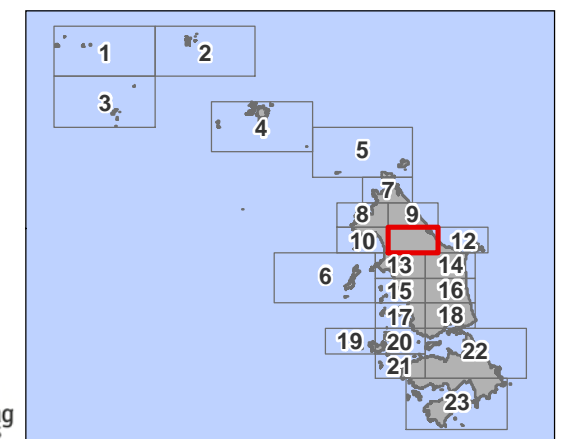
Coordinate System: GDA 1994 MGA Zone 55

Base data from theLIST, © State of Tasmania
Land title data current as of 21/12/2018

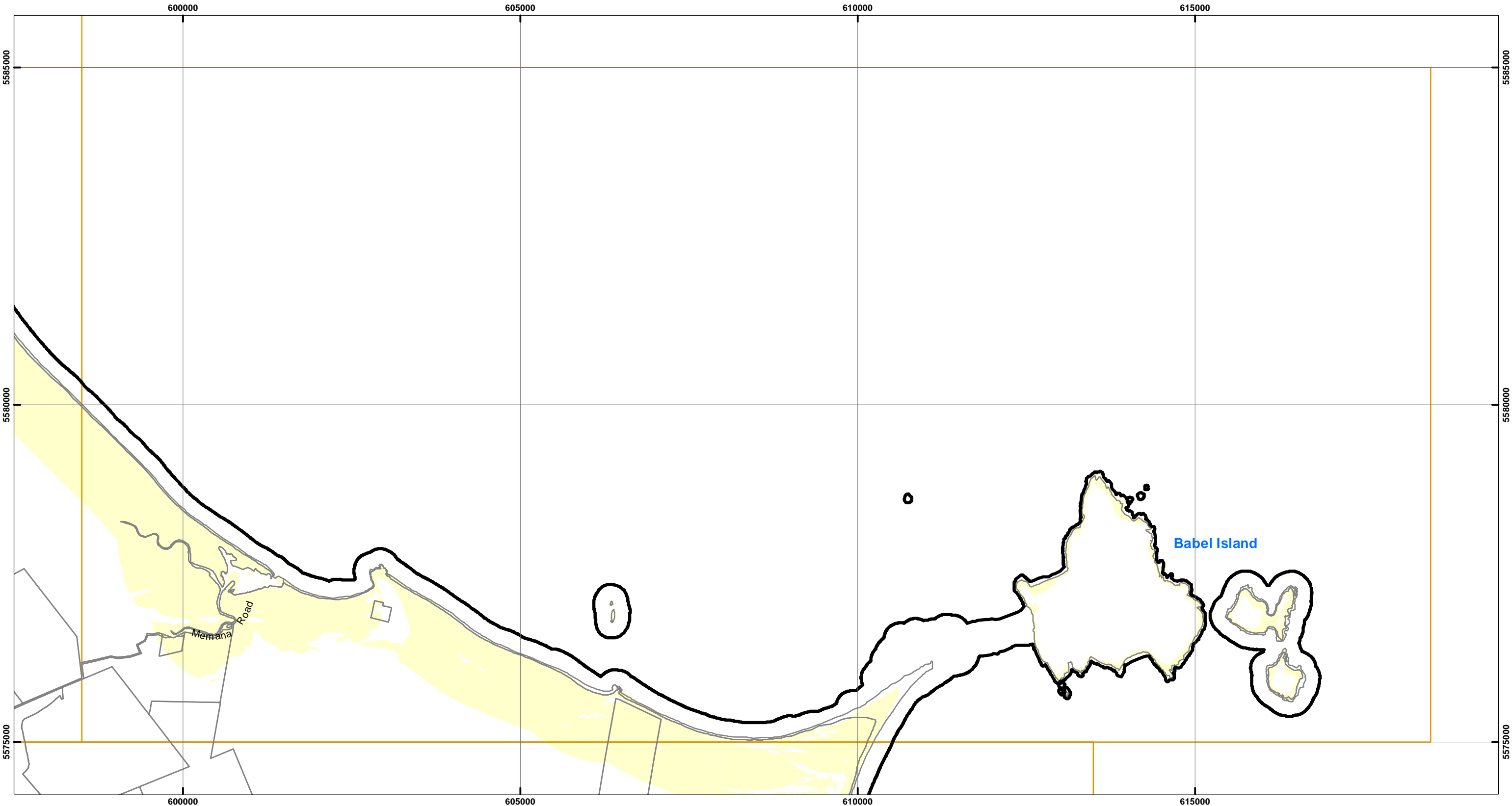
Disclaimer: Before taking any action based on data shown on this map, it should first be verified with the relevant council.

Date: 15/04/2019
Doc. Version: 0

Prepared by esk mapping & GIS



FLINDERS LOCAL PROVISIONS SCHEDULE - COASTAL INUNDATION HAZARD OVERLAY



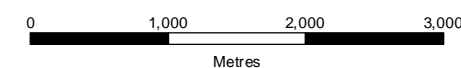
Legend

Coastal Inundation Hazard

- High coastal inundation hazard band
- Medium coastal inundation hazard band
- Low coastal inundation hazard band
- Coastal inundation investigation area

- LPS Boundary
- Property Parcels

MAP 12 OF 30



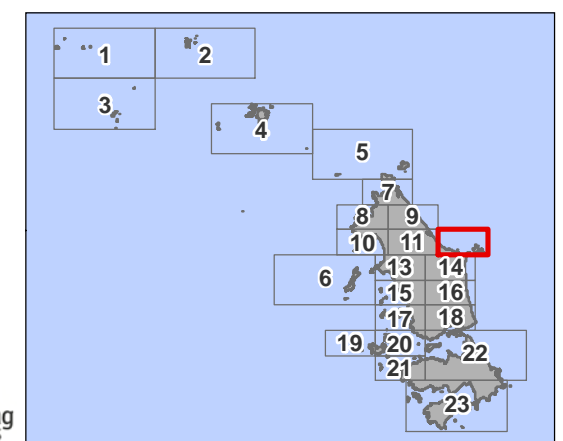
Coordinate System: GDA 1994 MGA Zone 55

Base data from theLIST, © State of Tasmania
Land title data current as of 21/12/2018

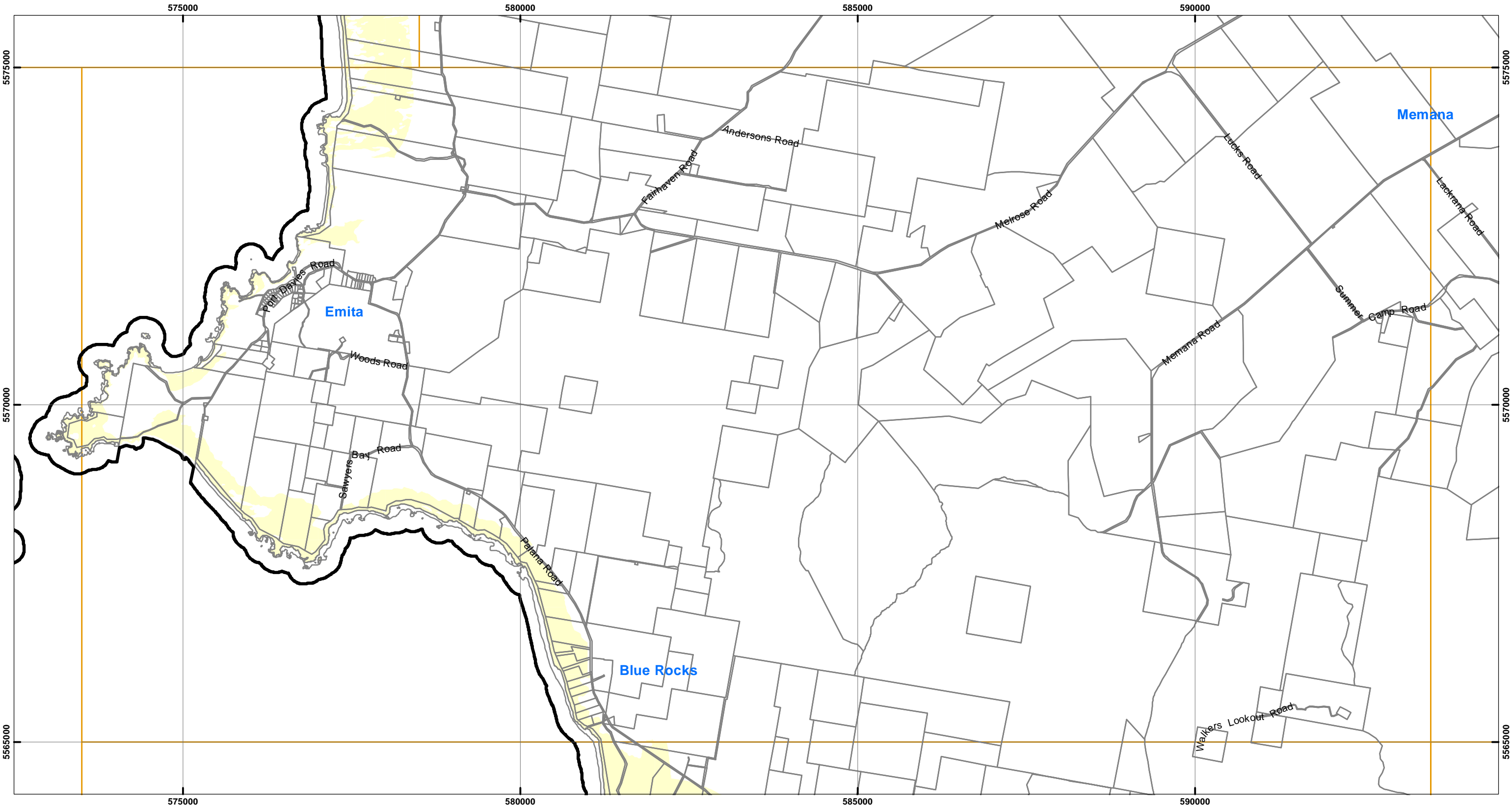
Disclaimer: Before taking any action based on
data shown on this map, it should first be verified
with the relevant council.

Date: 15/04/2019
Doc. Version: 0

Prepared by esk
mapping
& GIS



FLINDERS LOCAL PROVISIONS SCHEDULE - COASTAL INUNDATION HAZARD OVERLAY



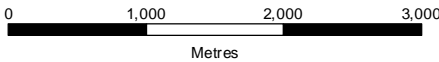
Legend

Coastal Inundation Hazard

- High coastal inundation hazard band
- Medium coastal inundation hazard band
- Low coastal inundation hazard band
- Coastal inundation investigation area

- LPS Boundary
- Property Parcels

MAP 13 OF 30



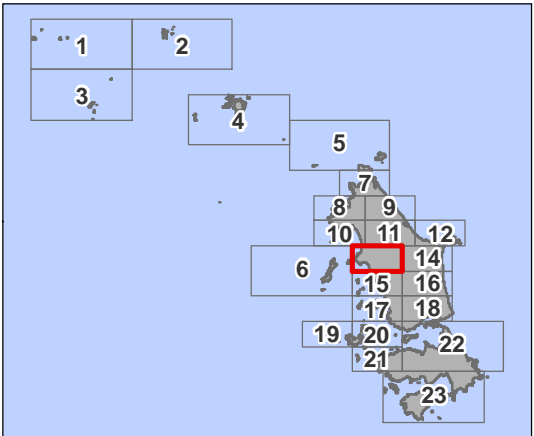
Coordinate System: GDA 1994 MGA Zone 55

Base data from theLIST, © State of Tasmania
Land title data current as of 21/12/2018

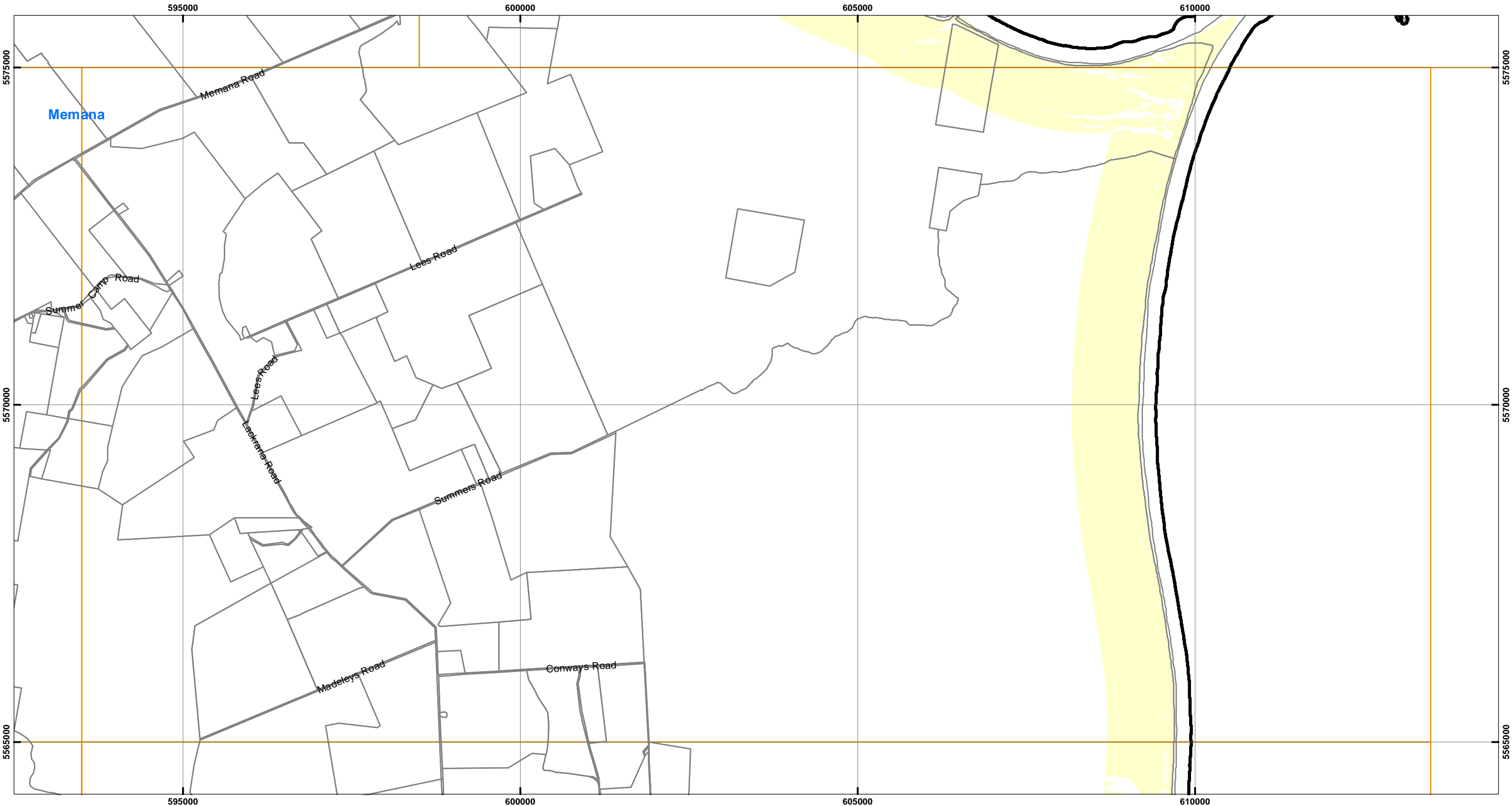
Disclaimer: Before taking any action based on data shown on this map, it should first be verified with the relevant council.

Date: 15/04/2019
Doc. Version: 0

Prepared by esk mapping & GIS



FLINDERS LOCAL PROVISIONS SCHEDULE - COASTAL INUNDATION HAZARD OVERLAY



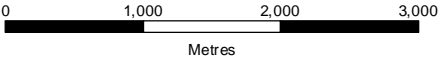
Legend

Coastal Inundation Hazard

- High coastal inundation hazard band
- Medium coastal inundation hazard band
- Low coastal inundation hazard band
- Coastal inundation investigation area

- LPS Boundary
- Property Parcels

MAP 14 OF 30



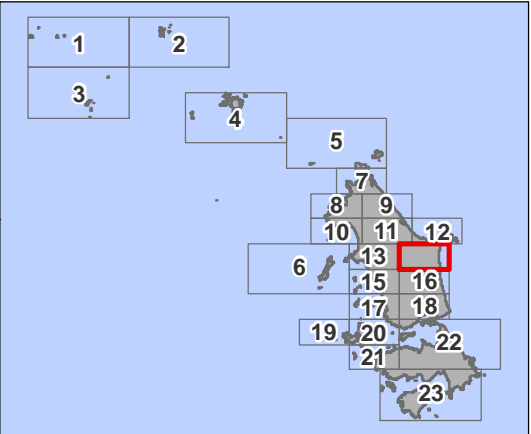
Coordinate System: GDA 1994 MGA Zone 55

Base data from theLIST, © State of Tasmania
Land title data current as of 21/12/2018

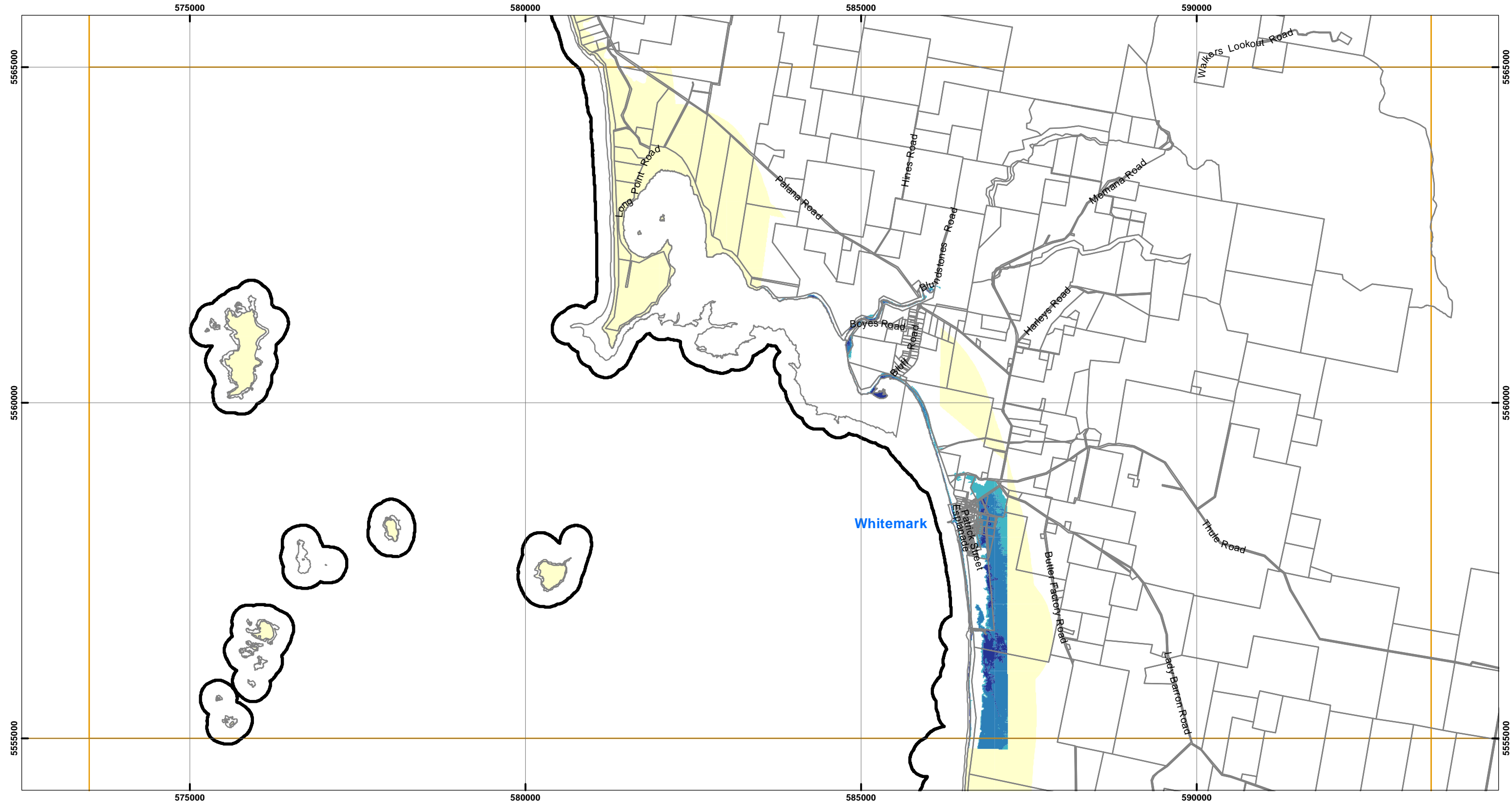
Disclaimer: Before taking any action based on data shown on this map, it should first be verified with the relevant council.

Date: 15/04/2019
Doc. Version: 0

Prepared by esk mapping & GIS



FLINDERS LOCAL PROVISIONS SCHEDULE - COASTAL INUNDATION HAZARD OVERLAY



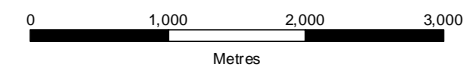
Legend

Coastal Inundation Hazard

- High coastal inundation hazard band
- Medium coastal inundation hazard band
- Low coastal inundation hazard band
- Coastal inundation investigation area

- LPS Boundary
- Property Parcels

MAP 15 OF 30



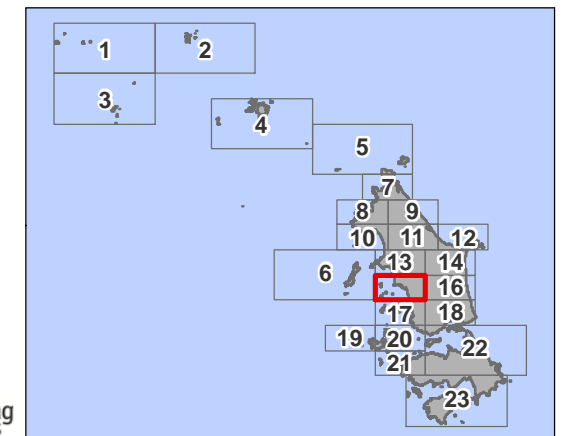
Coordinate System: GDA 1994 MGA Zone 55

Base data from theLIST, © State of Tasmania
Land title data current as of 21/12/2018

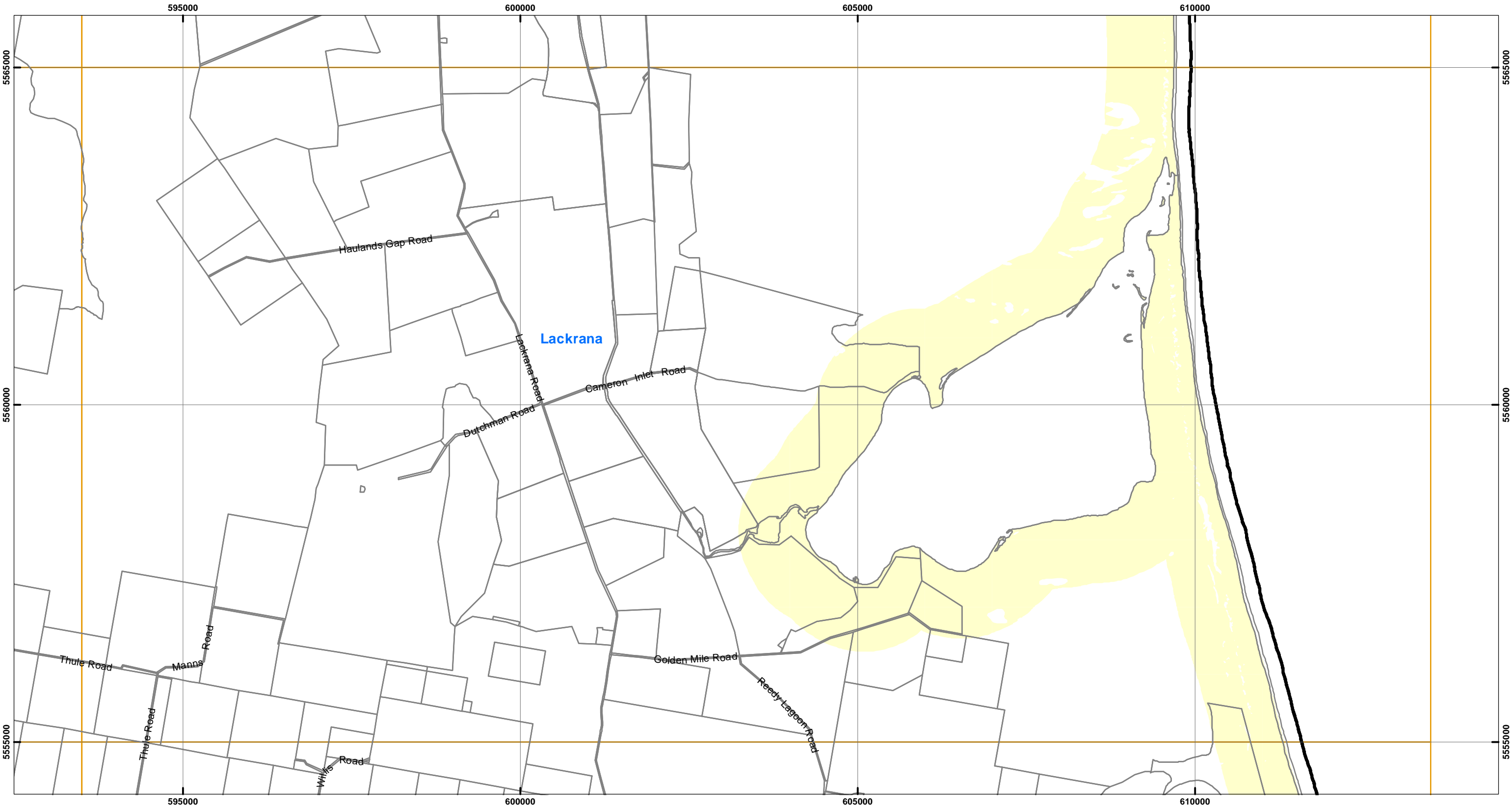
Disclaimer: Before taking any action based on data shown on this map, it should first be verified with the relevant council.

Date: 15/04/2019
Doc. Version: 0

Prepared by esk mapping & GIS



FLINDERS LOCAL PROVISIONS SCHEDULE - COASTAL INUNDATION HAZARD OVERLAY



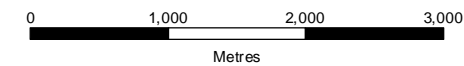
Legend

Coastal Inundation Hazard

- High coastal inundation hazard band
- Medium coastal inundation hazard band
- Low coastal inundation hazard band
- Coastal inundation investigation area

- LPS Boundary
- Property Parcels

MAP 16 OF 30



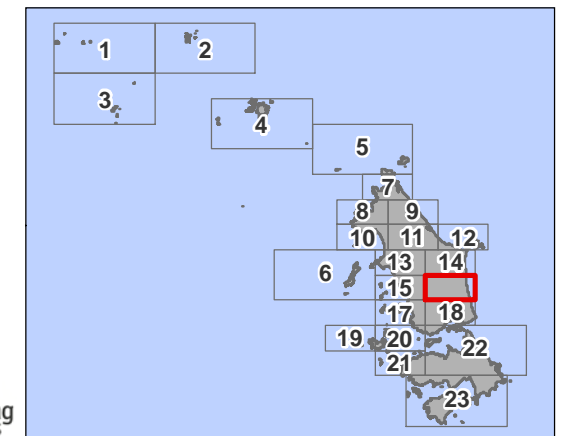
Coordinate System: GDA 1994 MGA Zone 55

Base data from theLIST, © State of Tasmania
Land title data current as of 21/12/2018

Disclaimer: Before taking any action based on data shown on this map, it should first be verified with the relevant council.

Date: 15/04/2019
Doc. Version: 0

Prepared by esk mapping & GIS



FLINDERS LOCAL PROVISIONS SCHEDULE - COASTAL INUNDATION HAZARD OVERLAY



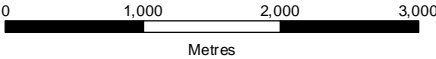
Legend

Coastal Inundation Hazard

- High coastal inundation hazard band
- Medium coastal inundation hazard band
- Low coastal inundation hazard band
- Coastal inundation investigation area

- LPS Boundary
- Property Parcels

MAP 17 OF 30



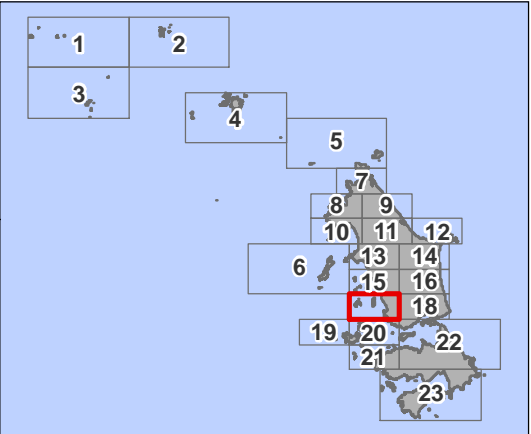
Coordinate System: GDA 1994 MGA Zone 55

Base data from theLIST, © State of Tasmania
Land title data current as of 21/12/2018

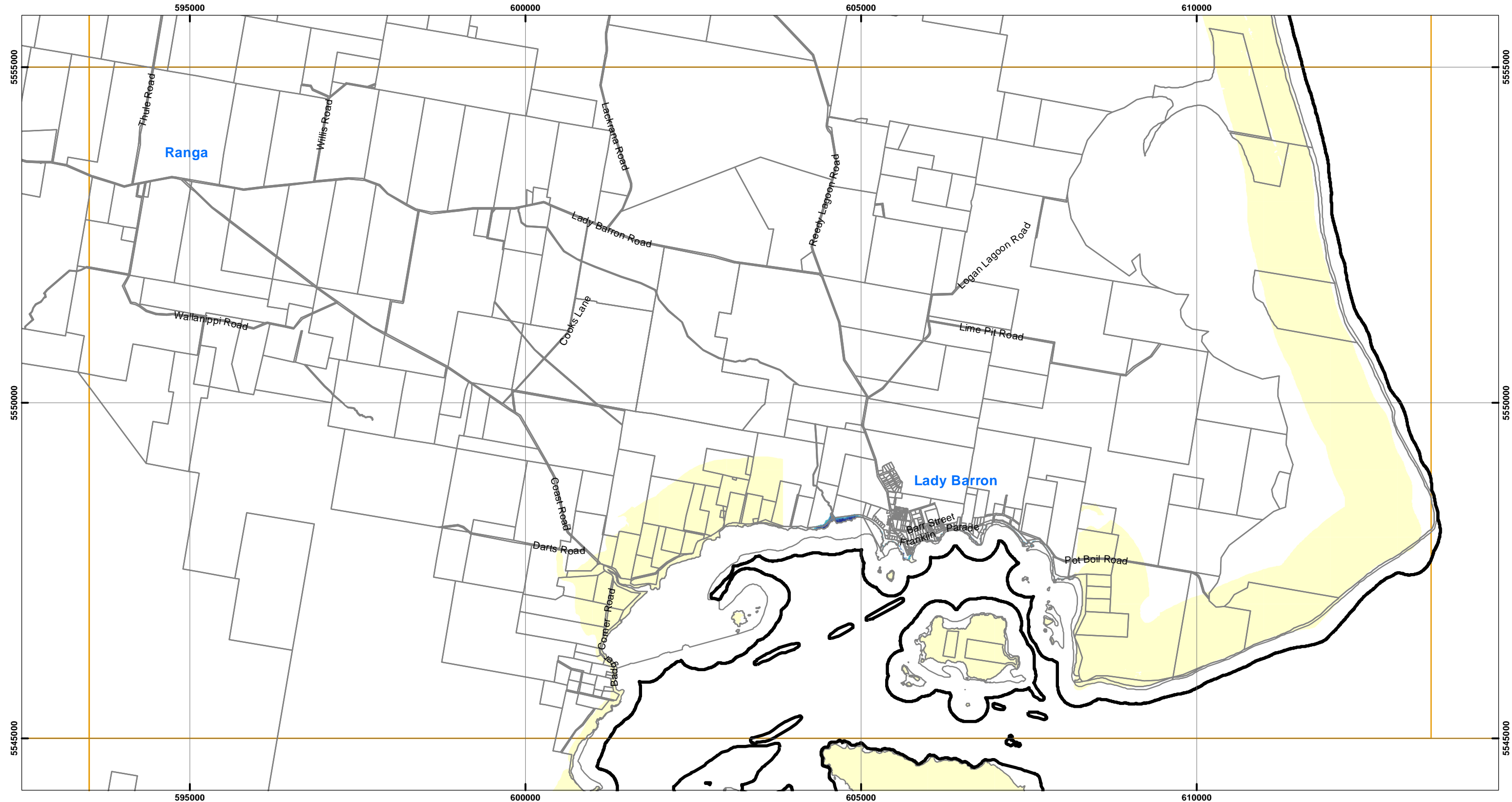
Disclaimer: Before taking any action based on data shown on this map, it should first be verified with the relevant council.

Date: 15/04/2019
Doc. Version: 0

Prepared by esk mapping & GIS



FLINDERS LOCAL PROVISIONS SCHEDULE - COASTAL INUNDATION HAZARD OVERLAY



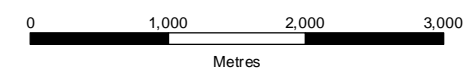
Legend

Coastal Inundation Hazard

- High coastal inundation hazard band
- Medium coastal inundation hazard band
- Low coastal inundation hazard band
- Coastal inundation investigation area

- LPS Boundary
- Property Parcels

MAP 18 OF 30



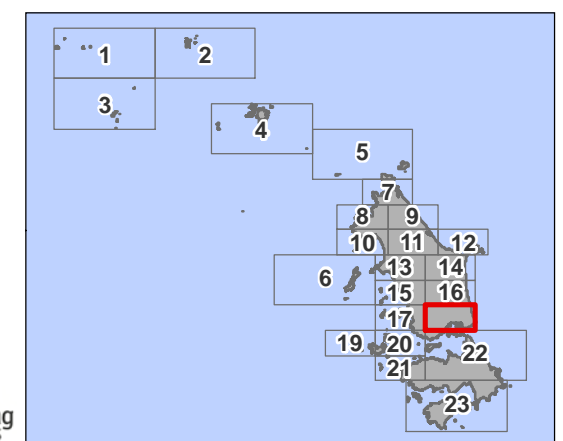
Coordinate System: GDA 1994 MGA Zone 55

Base data from theLIST, © State of Tasmania
Land title data current as of 21/12/2018

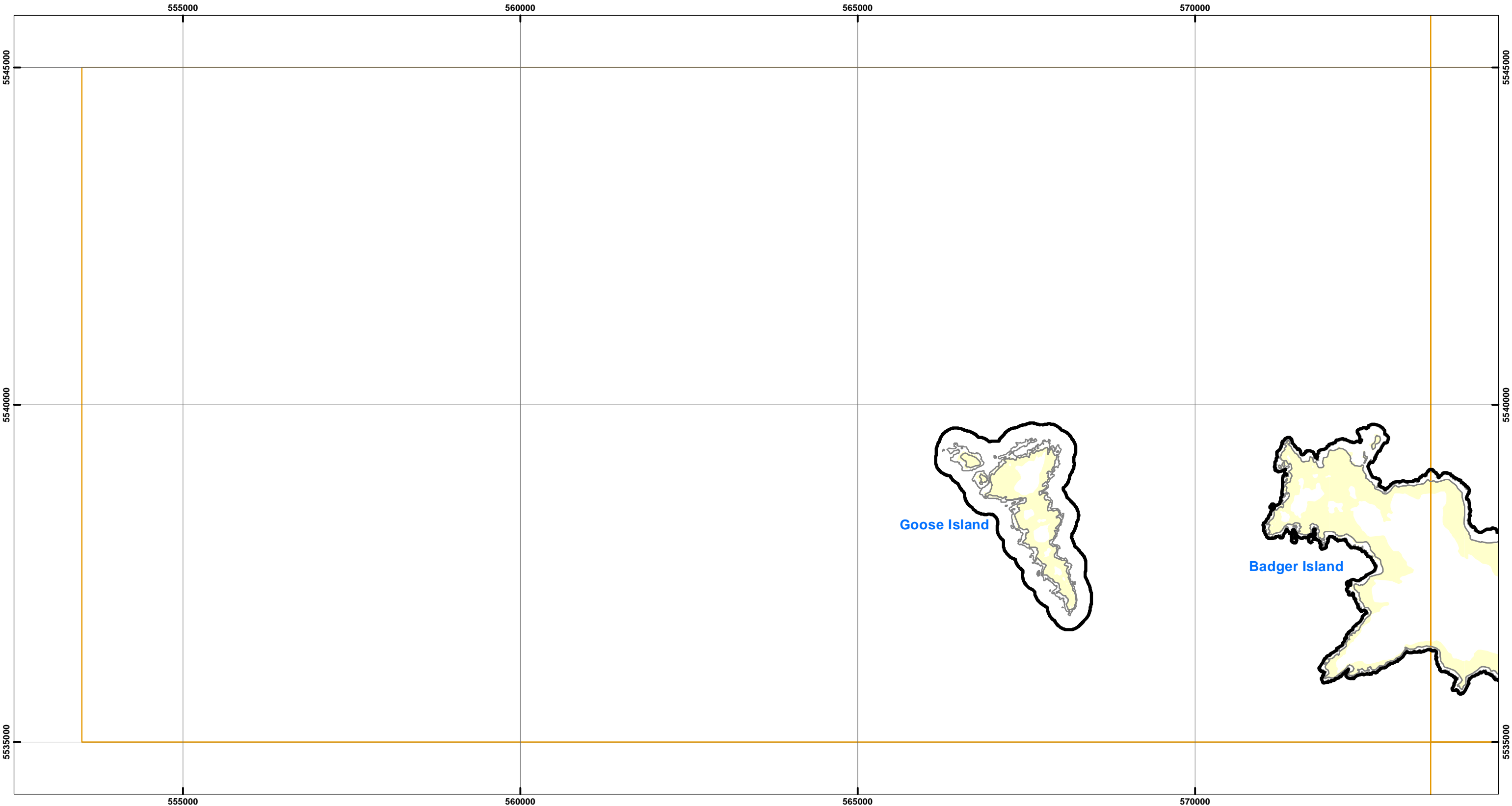
Disclaimer: Before taking any action based on data shown on this map, it should first be verified with the relevant council.

Date: 15/04/2019
Doc. Version: 0

Prepared by esk mapping & GIS



FLINDERS LOCAL PROVISIONS SCHEDULE - COASTAL INUNDATION HAZARD OVERLAY



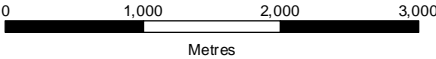
Legend

Coastal Inundation Hazard

- High coastal inundation hazard band
- Medium coastal inundation hazard band
- Low coastal inundation hazard band
- Coastal inundation investigation area

- LPS Boundary
- Property Parcels

MAP 19 OF 30



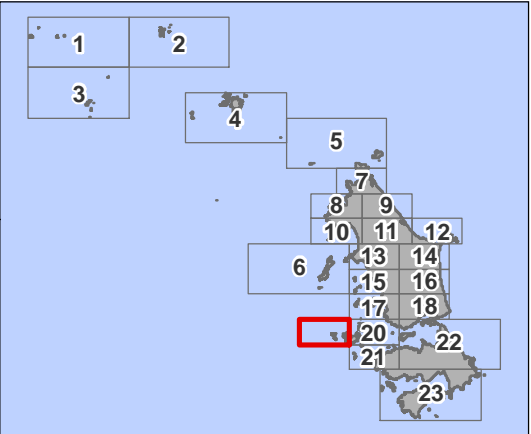
Coordinate System: GDA 1994 MGA Zone 55

Base data from theLIST, © State of Tasmania
Land title data current as of 21/12/2018

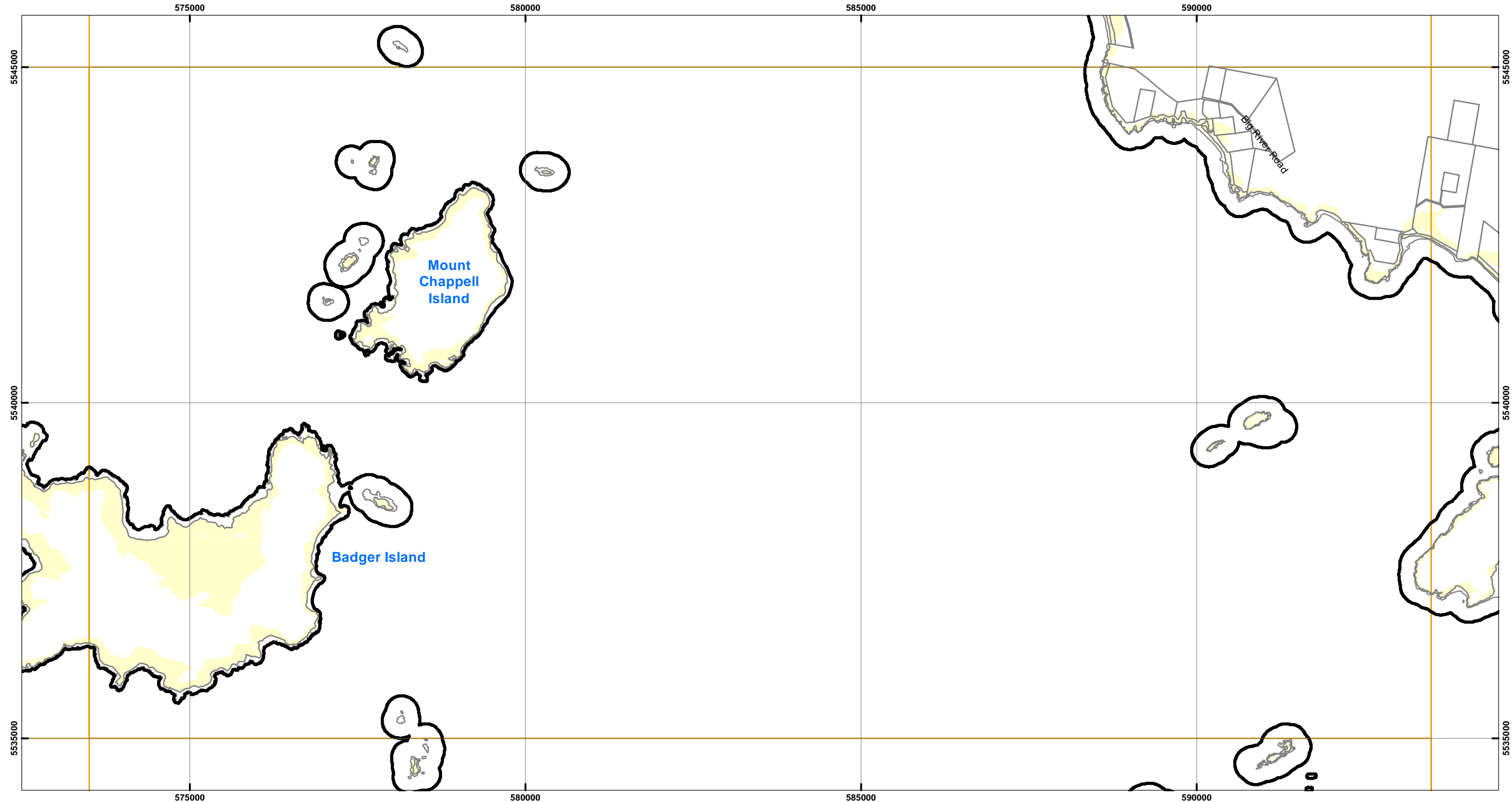
Disclaimer: Before taking any action based on data shown on this map, it should first be verified with the relevant council.

Date: 15/04/2019
Doc. Version: 0

Prepared by esk mapping & GIS



FLINDERS LOCAL PROVISIONS SCHEDULE - COASTAL INUNDATION HAZARD OVERLAY



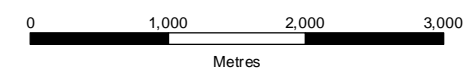
Legend

Coastal Inundation Hazard

- High coastal inundation hazard band
- Medium coastal inundation hazard band
- Low coastal inundation hazard band
- Coastal inundation investigation area

- LPS Boundary
- Property Parcels

MAP 20 OF 30



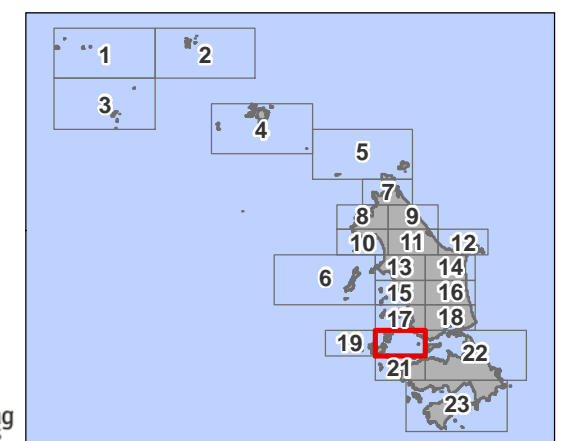
Coordinate System: GDA 1994 MGA Zone 55

Base data from theLIST, © State of Tasmania
Land title data current as of 21/12/2018

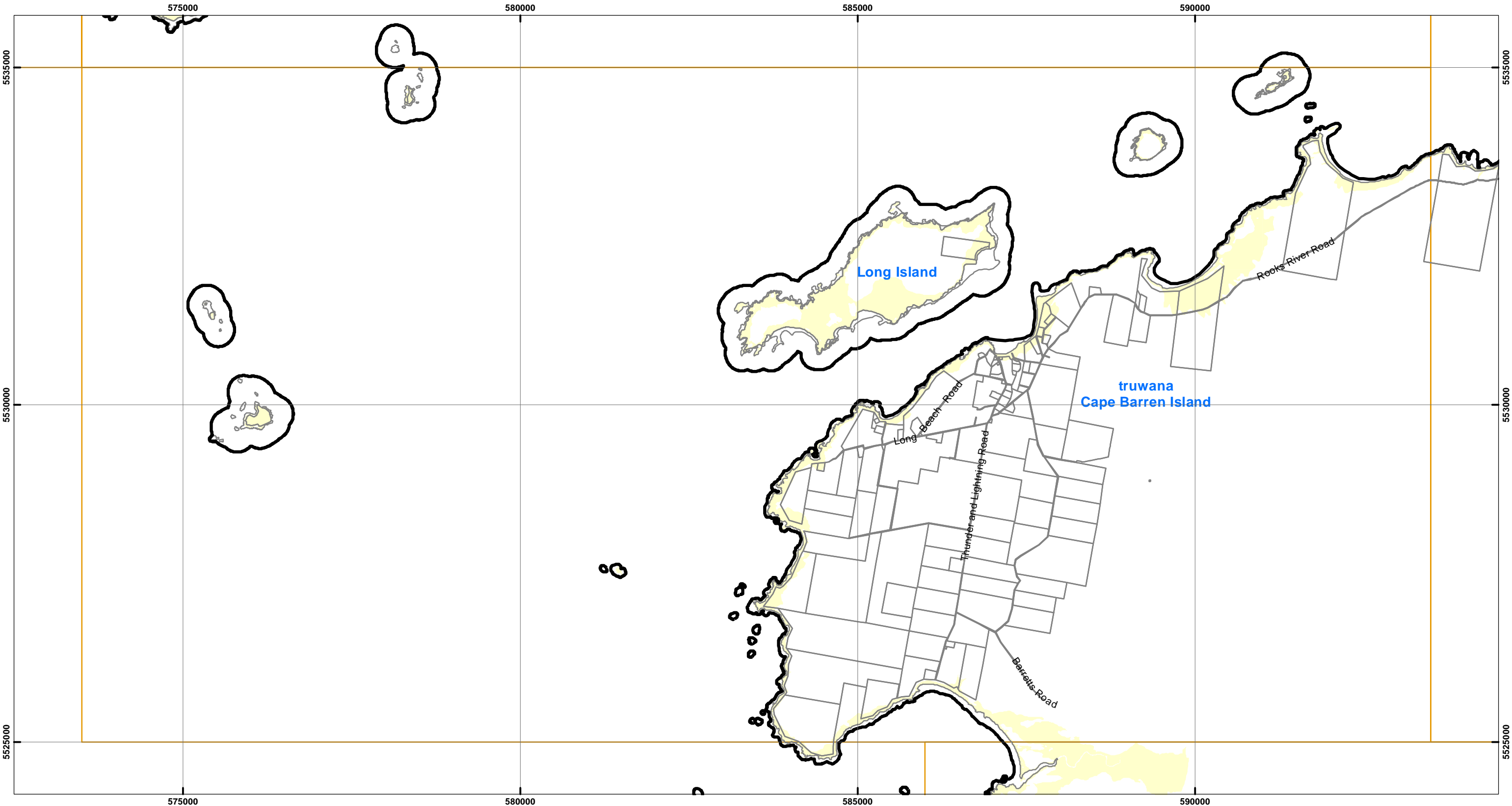
Disclaimer: Before taking any action based on data shown on this map, it should first be verified with the relevant council.

Date: 15/04/2019
Doc. Version: 0

Prepared by



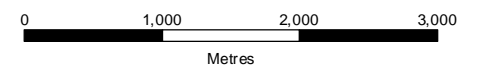
FLINDERS LOCAL PROVISIONS SCHEDULE - COASTAL INUNDATION HAZARD OVERLAY



- Legend**
- Coastal Inundation Hazard**
- High coastal inundation hazard band
 - Medium coastal inundation hazard band
 - Low coastal inundation hazard band
 - Coastal inundation investigation area

- LPS Boundary
- Property Parcels

MAP 21 OF 30



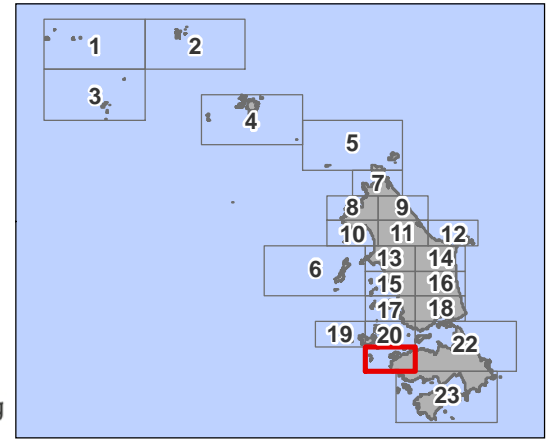
Coordinate System: GDA 1994 MGA Zone 55

Base data from theLIST, © State of Tasmania
Land title data current as of 21/12/2018

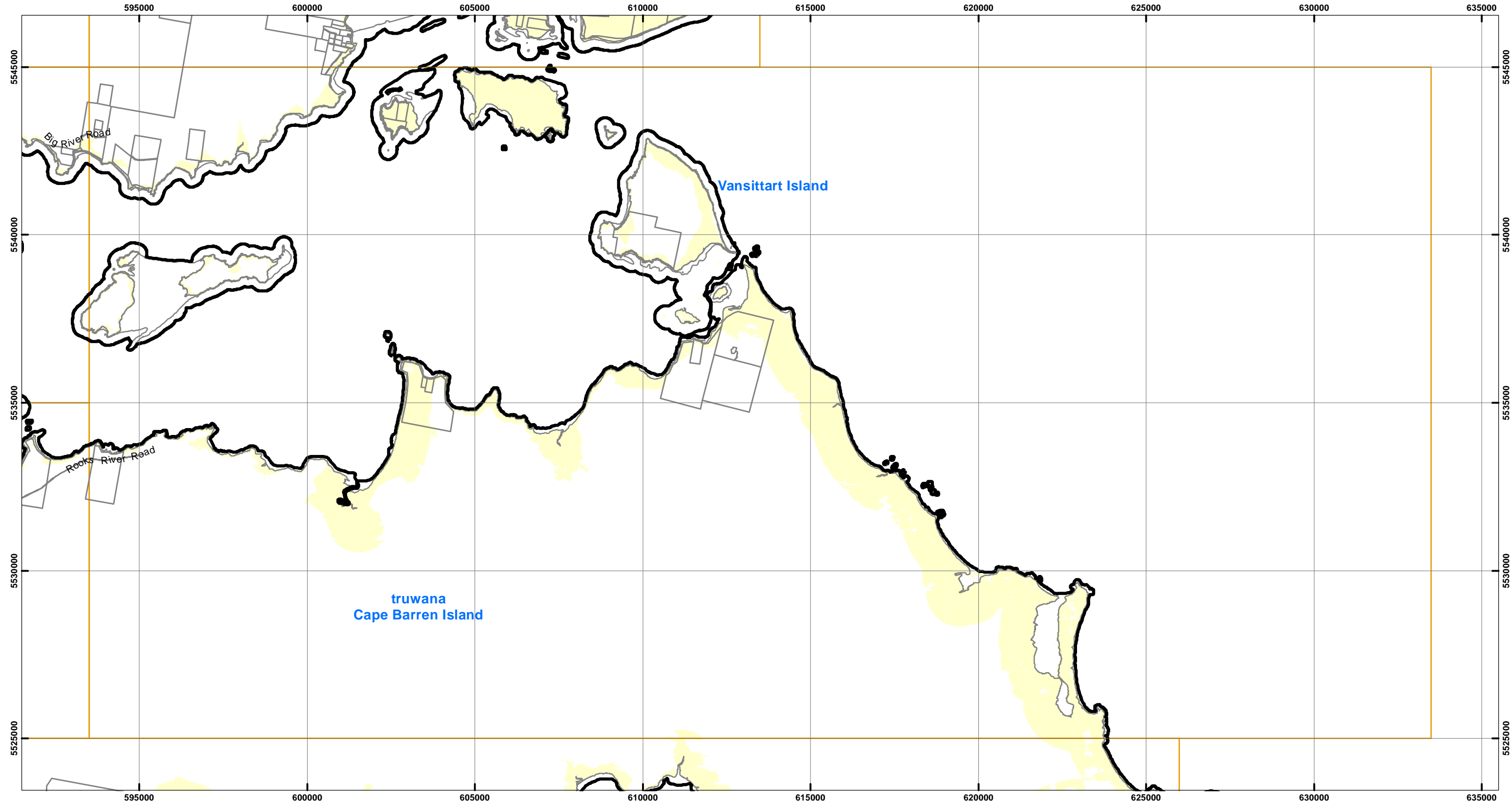
Disclaimer: Before taking any action based on data shown on this map, it should first be verified with the relevant council.

Date: 15/04/2019
Doc. Version: 0

Prepared by esk mapping & GIS



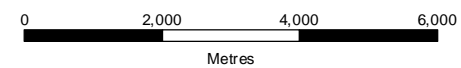
FLINDERS LOCAL PROVISIONS SCHEDULE - COASTAL INUNDATION HAZARD OVERLAY



- Legend**
- Coastal Inundation Hazard**
- High coastal inundation hazard band
 - Medium coastal inundation hazard band
 - Low coastal inundation hazard band
 - Coastal inundation investigation area

- LPS Boundary
- Property Parcels

MAP 22 OF 30



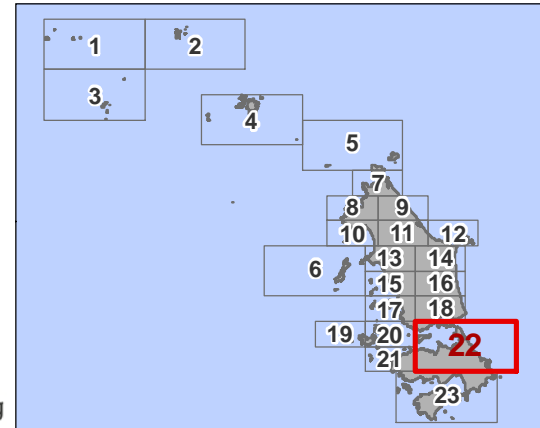
Coordinate System: GDA 1994 MGA Zone 55

Base data from theLIST, © State of Tasmania
Land title data current as of 21/12/2018

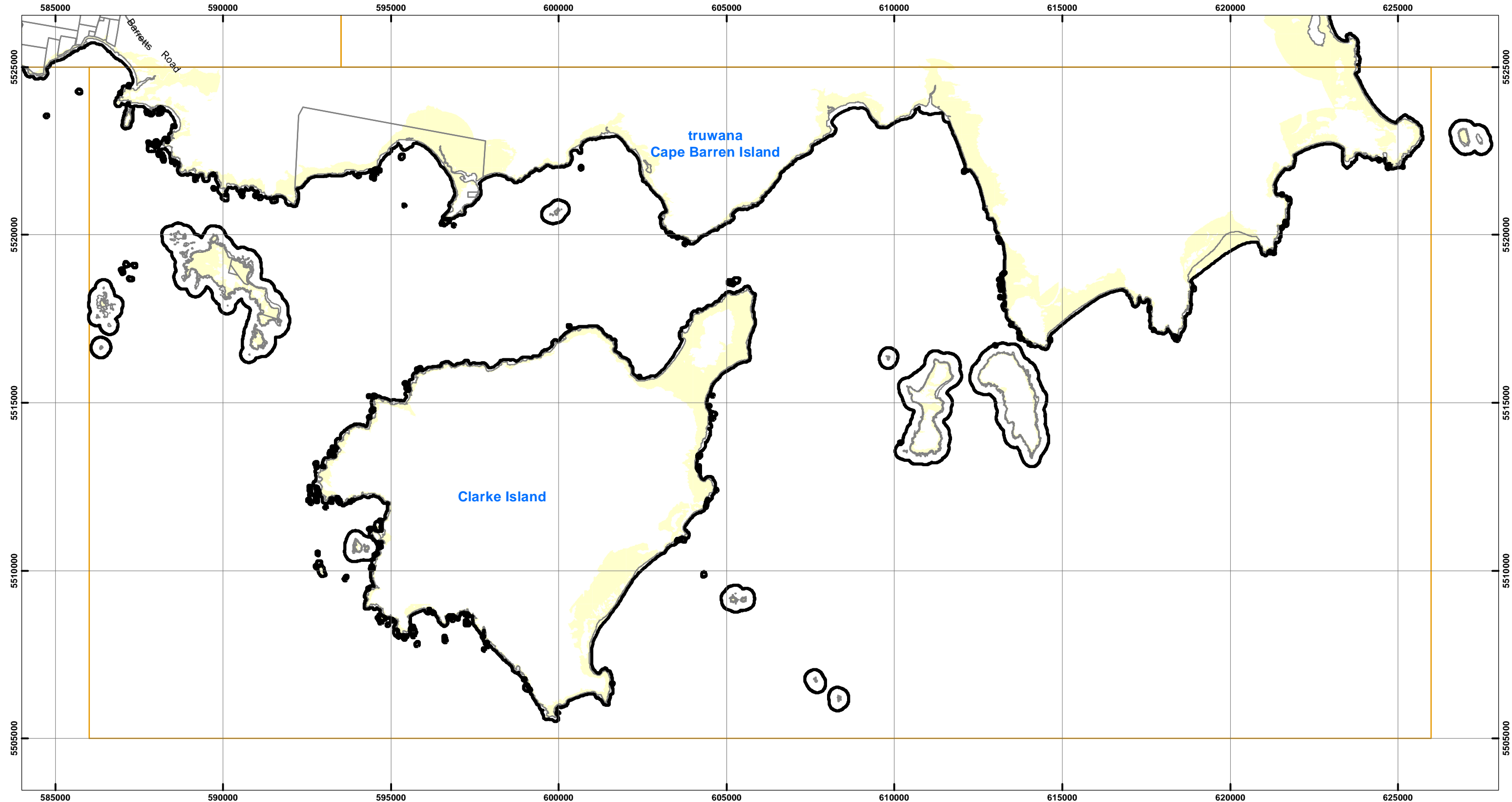
Disclaimer: Before taking any action based on data shown on this map, it should first be verified with the relevant council.

Date: 15/04/2019
Doc. Version: 0

Prepared by esk mapping & GIS



FLINDERS LOCAL PROVISIONS SCHEDULE - COASTAL INUNDATION HAZARD OVERLAY



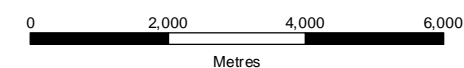
Legend

Coastal Inundation Hazard

- High coastal inundation hazard band
- Medium coastal inundation hazard band
- Low coastal inundation hazard band
- Coastal inundation investigation area

- LPS Boundary
- Property Parcels

MAP 23 OF 30



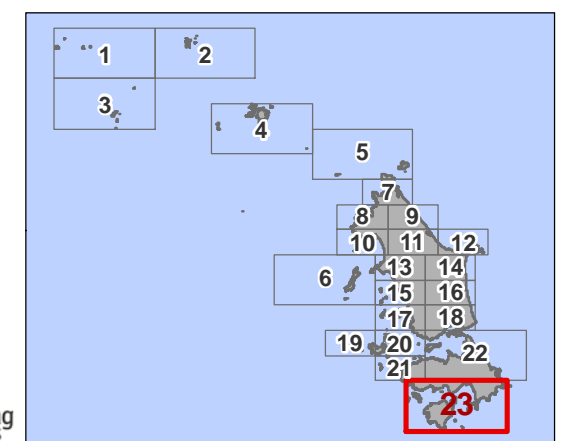
Coordinate System: GDA 1994 MGA Zone 55

Base data from theLIST, © State of Tasmania
Land title data current as of 21/12/2018

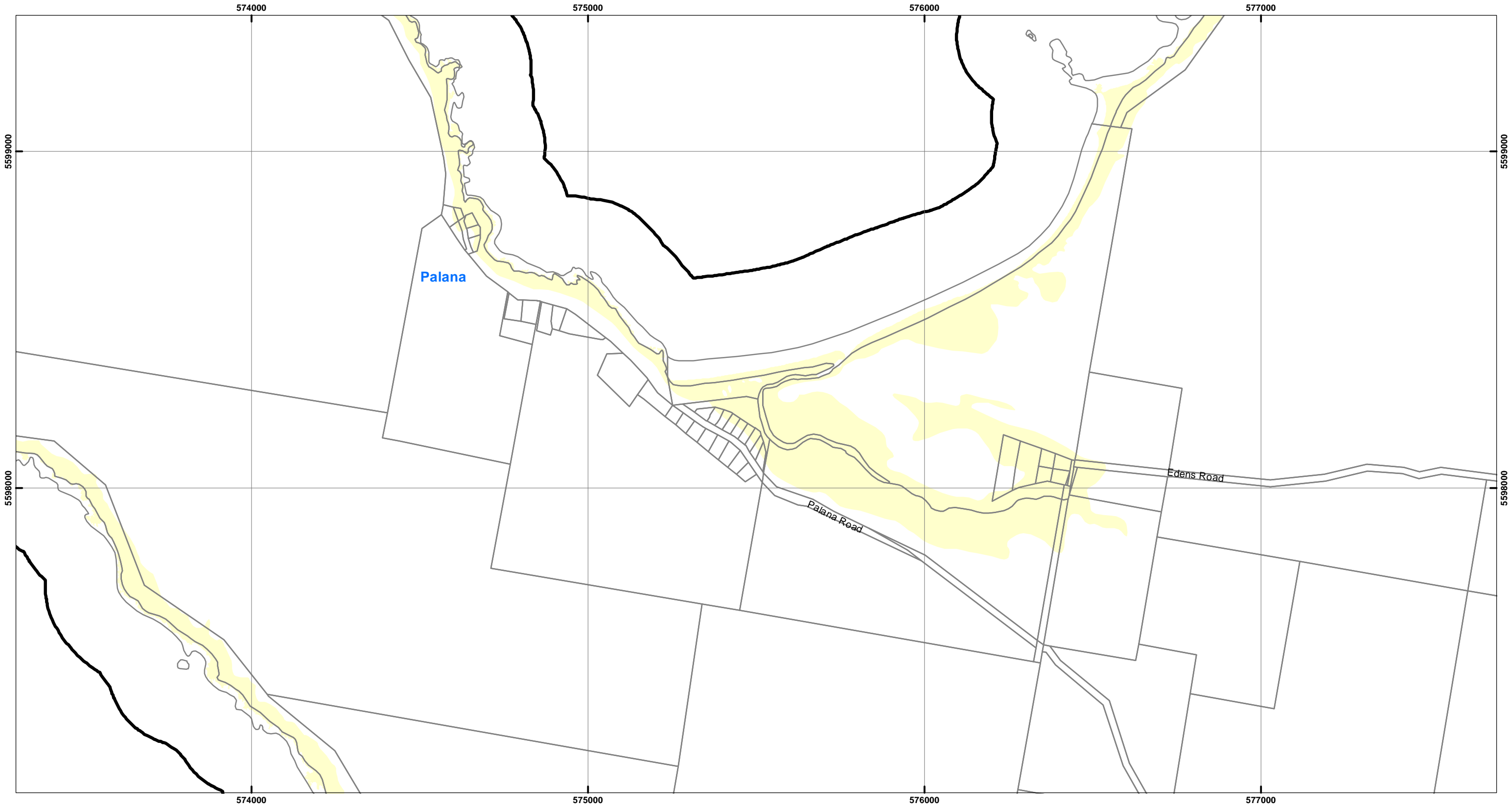
Disclaimer: Before taking any action based on data shown on this map, it should first be verified with the relevant council.

Date: 15/04/2019
Doc. Version: 0

Prepared by esk mapping & GIS



FLINDERS LOCAL PROVISIONS SCHEDULE - COASTAL INUNDATION HAZARD OVERLAY



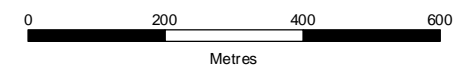
Legend

Coastal Inundation Hazard

- High coastal inundation hazard band
- Medium coastal inundation hazard band
- Low coastal inundation hazard band
- Coastal inundation investigation area

- LPS Boundary
- Property Parcels

MAP 24 OF 30



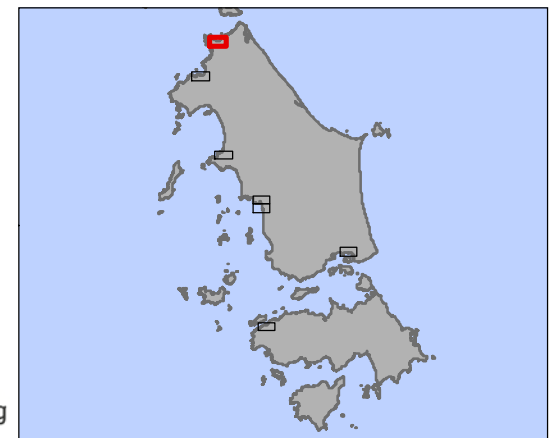
Coordinate System: GDA 1994 MGA Zone 55

Base data from theLIST, © State of Tasmania
Land title data current as of 21/12/2018

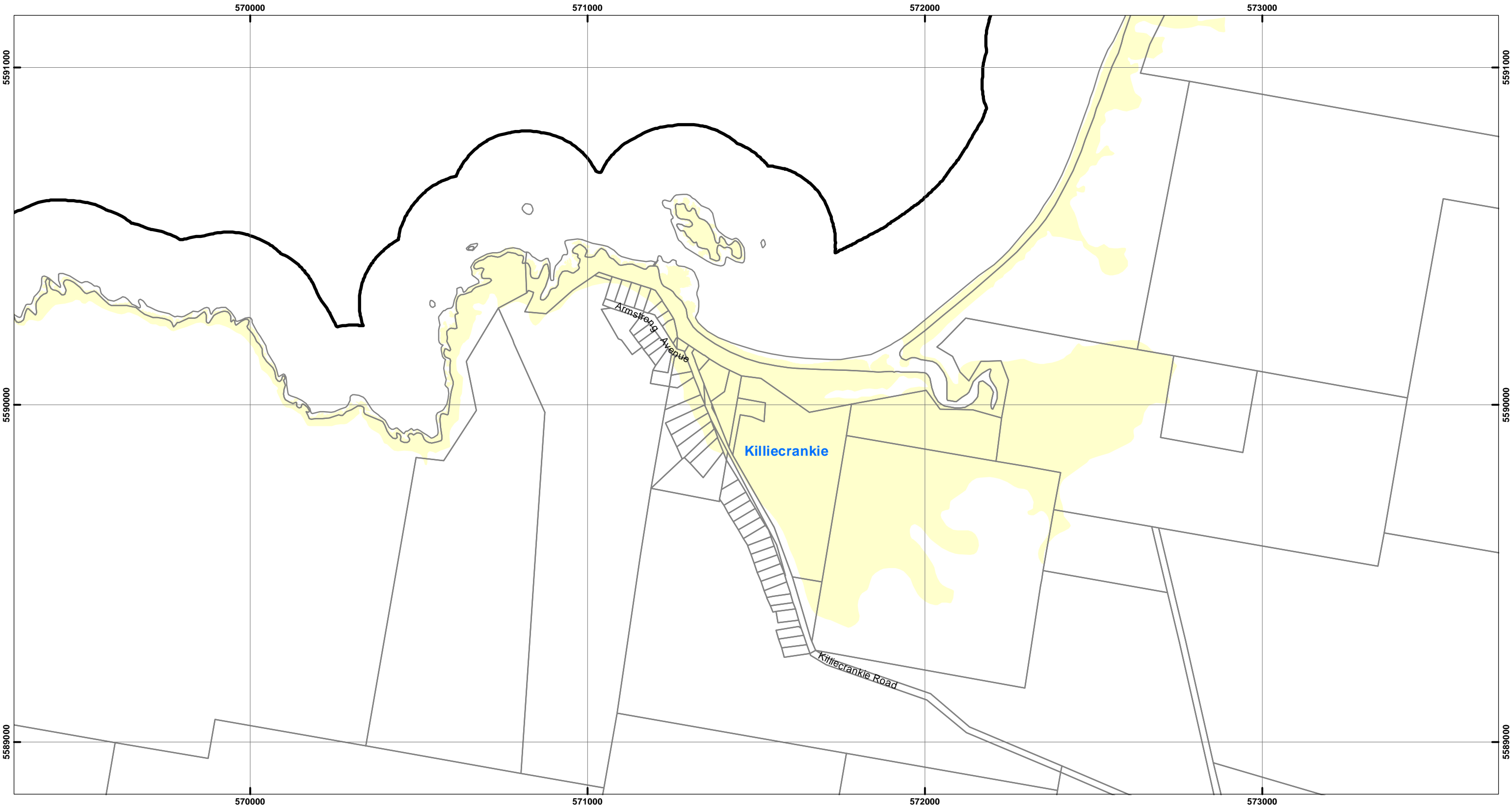
Disclaimer: Before taking any action based on
data shown on this map, it should first be verified
with the relevant council.

Date: 15/04/2019
Doc. Version: 0

Prepared by esk mapping & GIS



FLINDERS LOCAL PROVISIONS SCHEDULE - COASTAL INUNDATION HAZARD OVERLAY



- Legend**
- Coastal Inundation Hazard**
- High coastal inundation hazard band
 - Medium coastal inundation hazard band
 - Low coastal inundation hazard band
 - Coastal inundation investigation area

- LPS Boundary
- Property Parcels

MAP 25 OF 30

0 200 400 600
Metres

Coordinate System: GDA 1994 MGA Zone 55

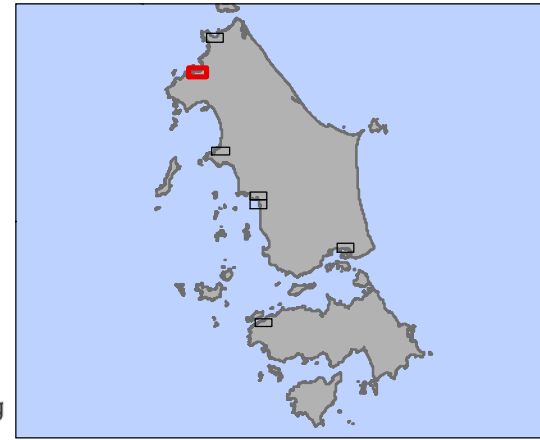
Base data from theLIST, © State of Tasmania
Land title data current as of 21/12/2018

Disclaimer: Before taking any action based on data shown on this map, it should first be verified with the relevant council.

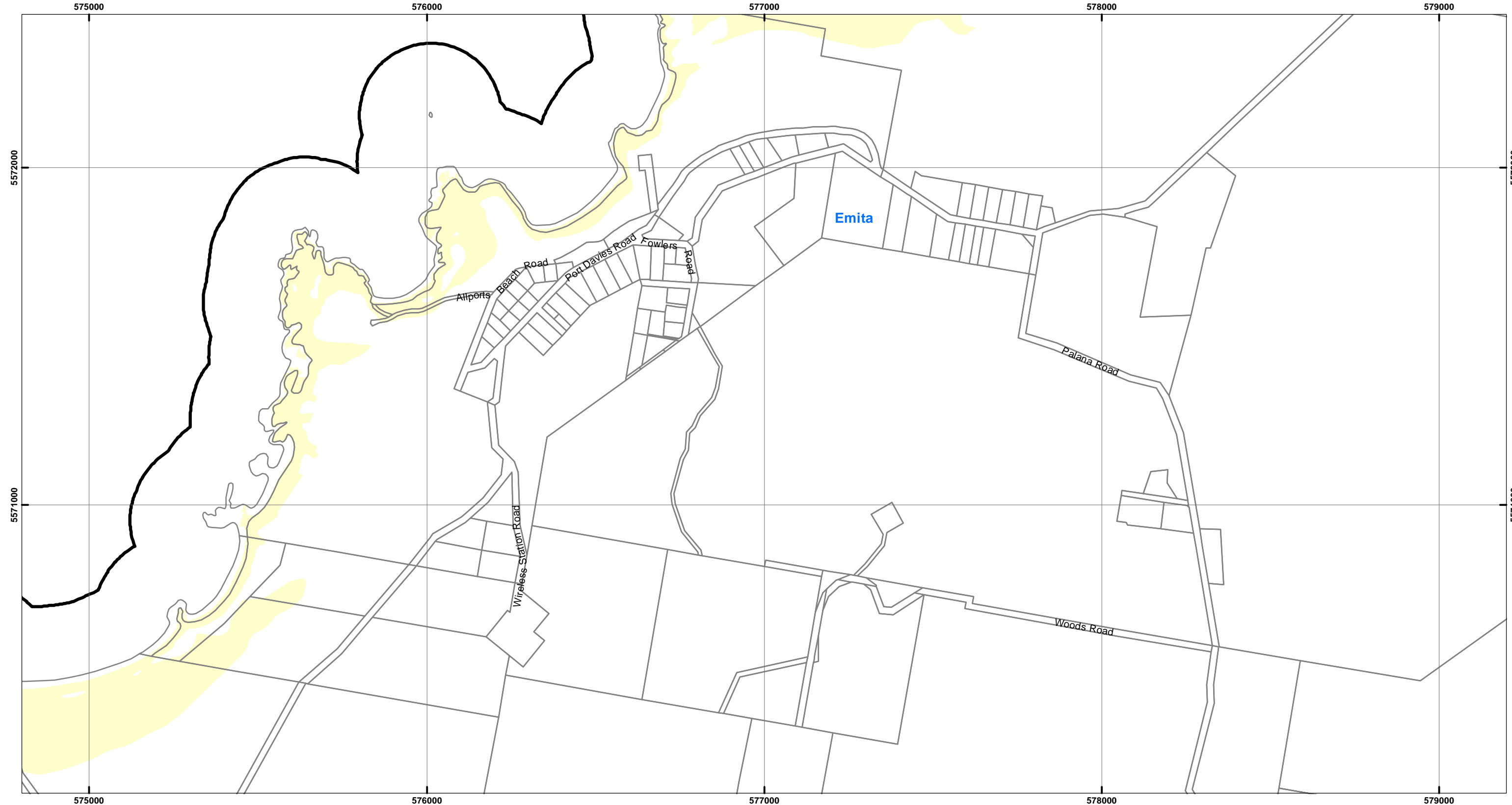
Date: 15/04/2019
Doc. Version: 0



Prepared by esk mapping & GIS



FLINDERS LOCAL PROVISIONS SCHEDULE - COASTAL INUNDATION HAZARD OVERLAY



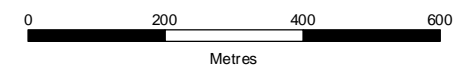
Legend

Coastal Inundation Hazard

- High coastal inundation hazard band
- Medium coastal inundation hazard band
- Low coastal inundation hazard band
- Coastal inundation investigation area

- LPS Boundary
- Property Parcels

MAP 26 OF 30



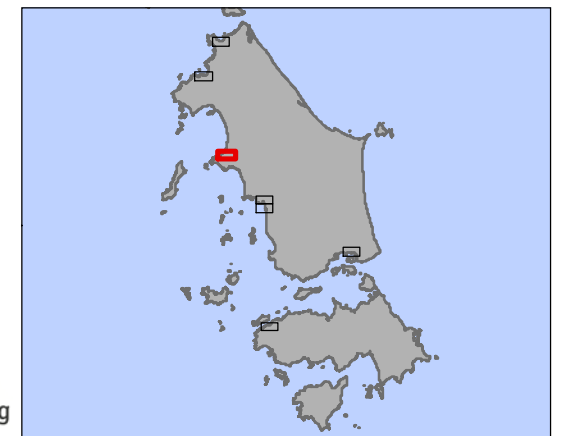
Coordinate System: GDA 1994 MGA Zone 55

Base data from theLIST, © State of Tasmania
Land title data current as of 21/12/2018

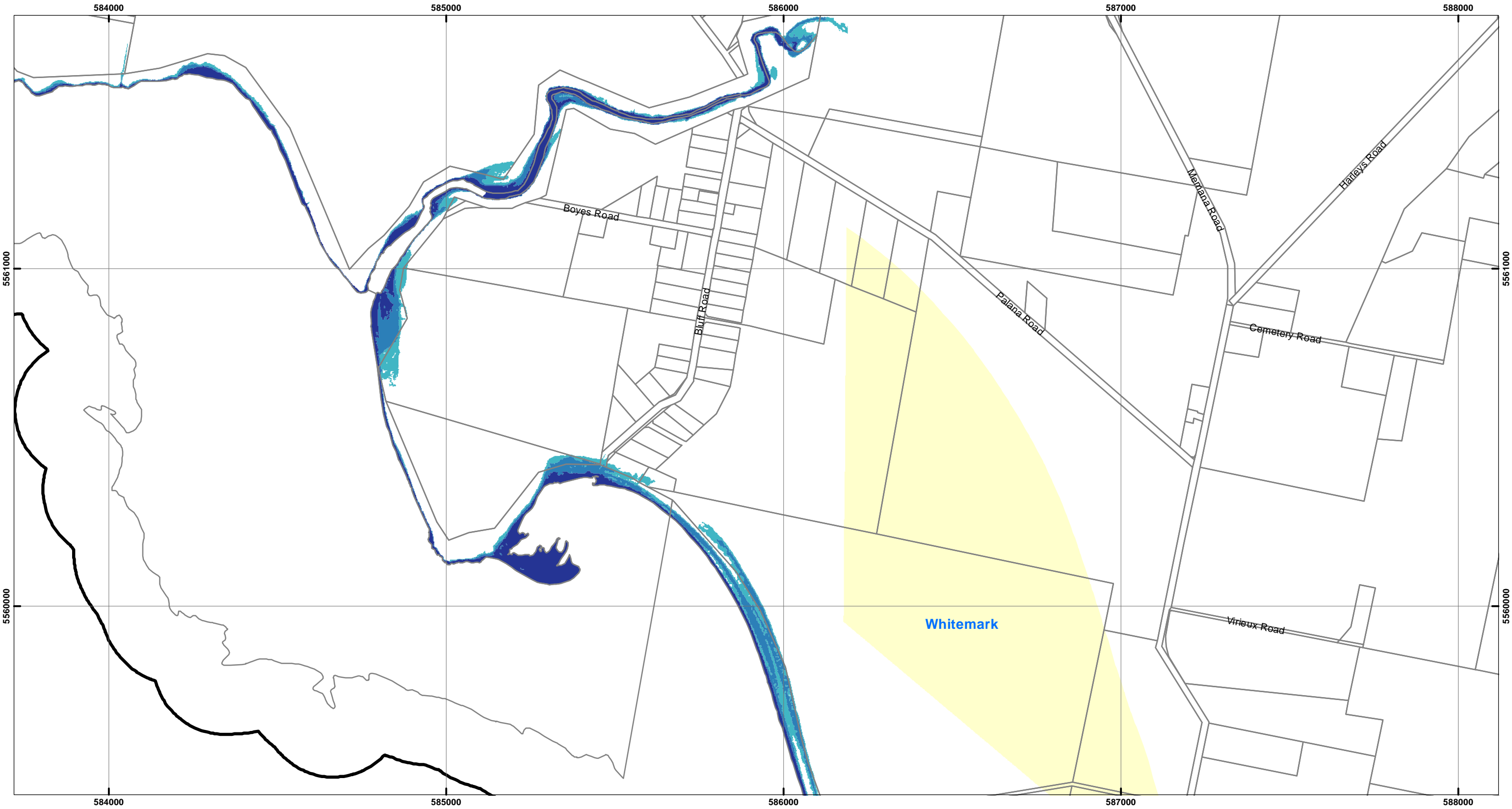
Disclaimer: Before taking any action based on data shown on this map, it should first be verified with the relevant council.

Date: 15/04/2019
Doc. Version: 0

Prepared by



FLINDERS LOCAL PROVISIONS SCHEDULE - COASTAL INUNDATION HAZARD OVERLAY



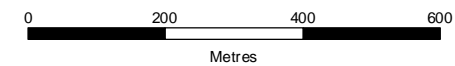
Legend

Coastal Inundation Hazard

- High coastal inundation hazard band
- Medium coastal inundation hazard band
- Low coastal inundation hazard band
- Coastal inundation investigation area

- LPS Boundary
- Property Parcels

MAP 27 OF 30



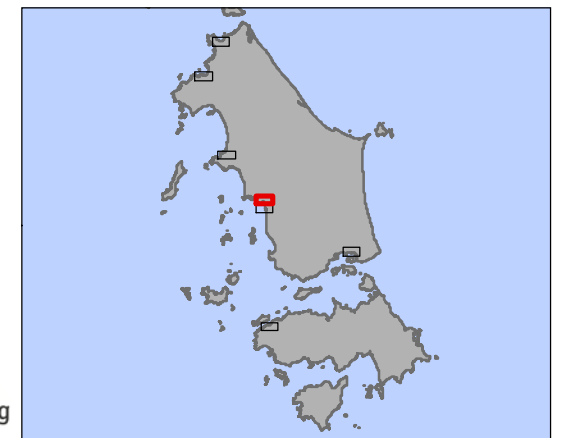
Coordinate System: GDA 1994 MGA Zone 55

Base data from theLIST, © State of Tasmania
Land title data current as of 21/12/2018

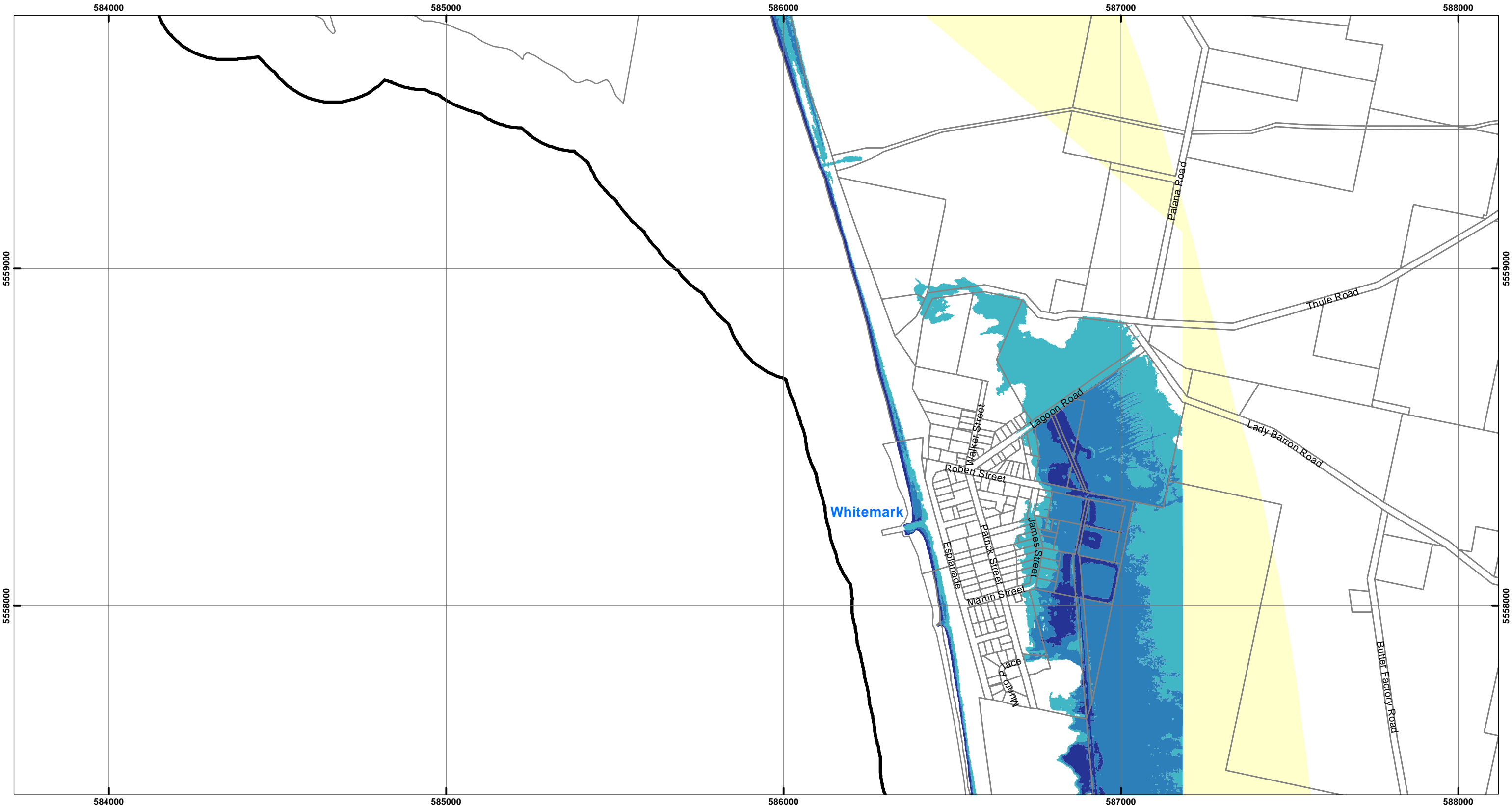
Disclaimer: Before taking any action based on
data shown on this map, it should first be verified
with the relevant council.

Date: 15/04/2019
Doc. Version: 0

Prepared by esk
mapping
& GIS




FLINDERS LOCAL PROVISIONS SCHEDULE - COASTAL INUNDATION HAZARD OVERLAY




Legend


Coastal Inundation Hazard

- High coastal inundation hazard band
- Medium coastal inundation hazard band
- Low coastal inundation hazard band
- Coastal inundation investigation area

 LPS Boundary

 Property Parcels

MAP 28 OF 30

 0 200 400 600 Metres

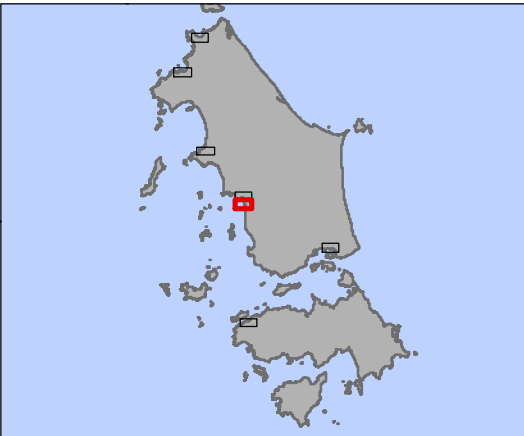
Coordinate System: GDA 1994 MGA Zone 55

Base data from theLIST, © State of Tasmania
Land title data current as of 21/12/2018

Disclaimer: Before taking any action based on data shown on this map, it should first be verified with the relevant council.

Date: 15/04/2019
Doc. Version: 0





Prepared by 

FLINDERS LOCAL PROVISIONS SCHEDULE - COASTAL INUNDATION HAZARD OVERLAY



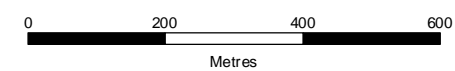
Legend

Coastal Inundation Hazard

- High coastal inundation hazard band
- Medium coastal inundation hazard band
- Low coastal inundation hazard band
- Coastal inundation investigation area

- LPS Boundary
- Property Parcels

MAP 29 OF 30



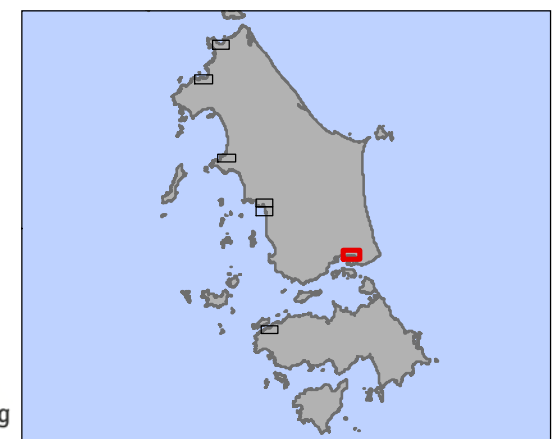
Coordinate System: GDA 1994 MGA Zone 55

Base data from theLIST, © State of Tasmania
Land title data current as of 21/12/2018

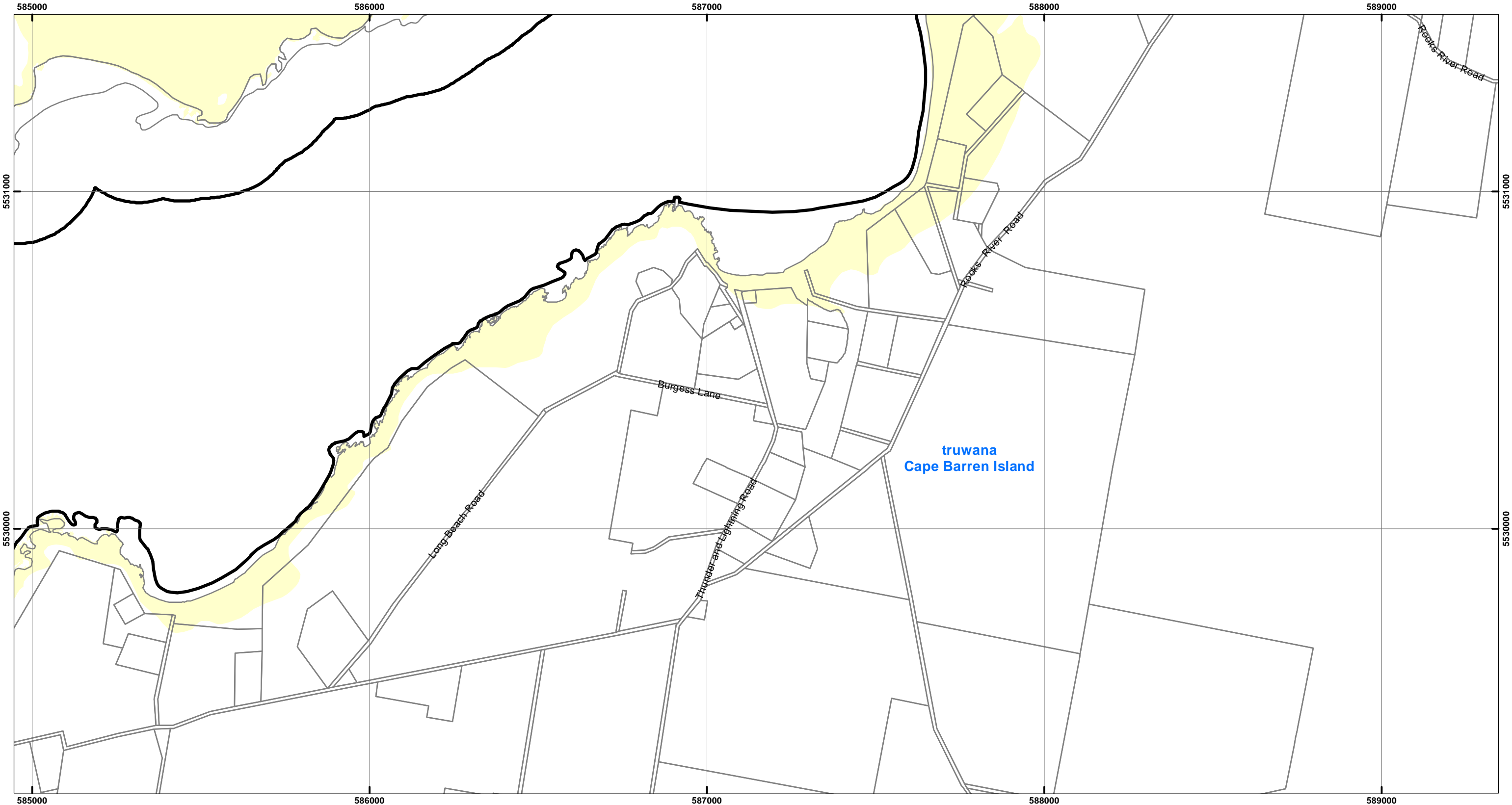
Disclaimer: Before taking any action based on data shown on this map, it should first be verified with the relevant council.

Date: 15/04/2019
Doc. Version: 0

Prepared by



FLINDERS LOCAL PROVISIONS SCHEDULE - COASTAL INUNDATION HAZARD OVERLAY



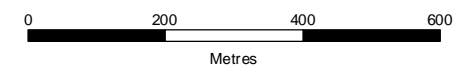
Legend

Coastal Inundation Hazard

- High coastal inundation hazard band
- Medium coastal inundation hazard band
- Low coastal inundation hazard band
- Coastal inundation investigation area

- LPS Boundary
- Property Parcels

MAP 30 OF 30



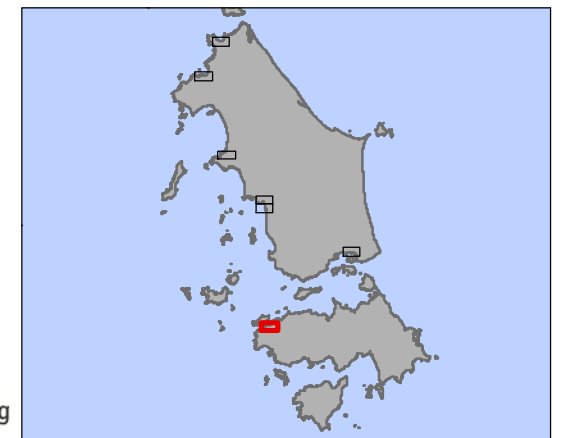
Coordinate System: GDA 1994 MGA Zone 55

Base data from theLIST, © State of Tasmania
Land title data current as of 21/12/2018

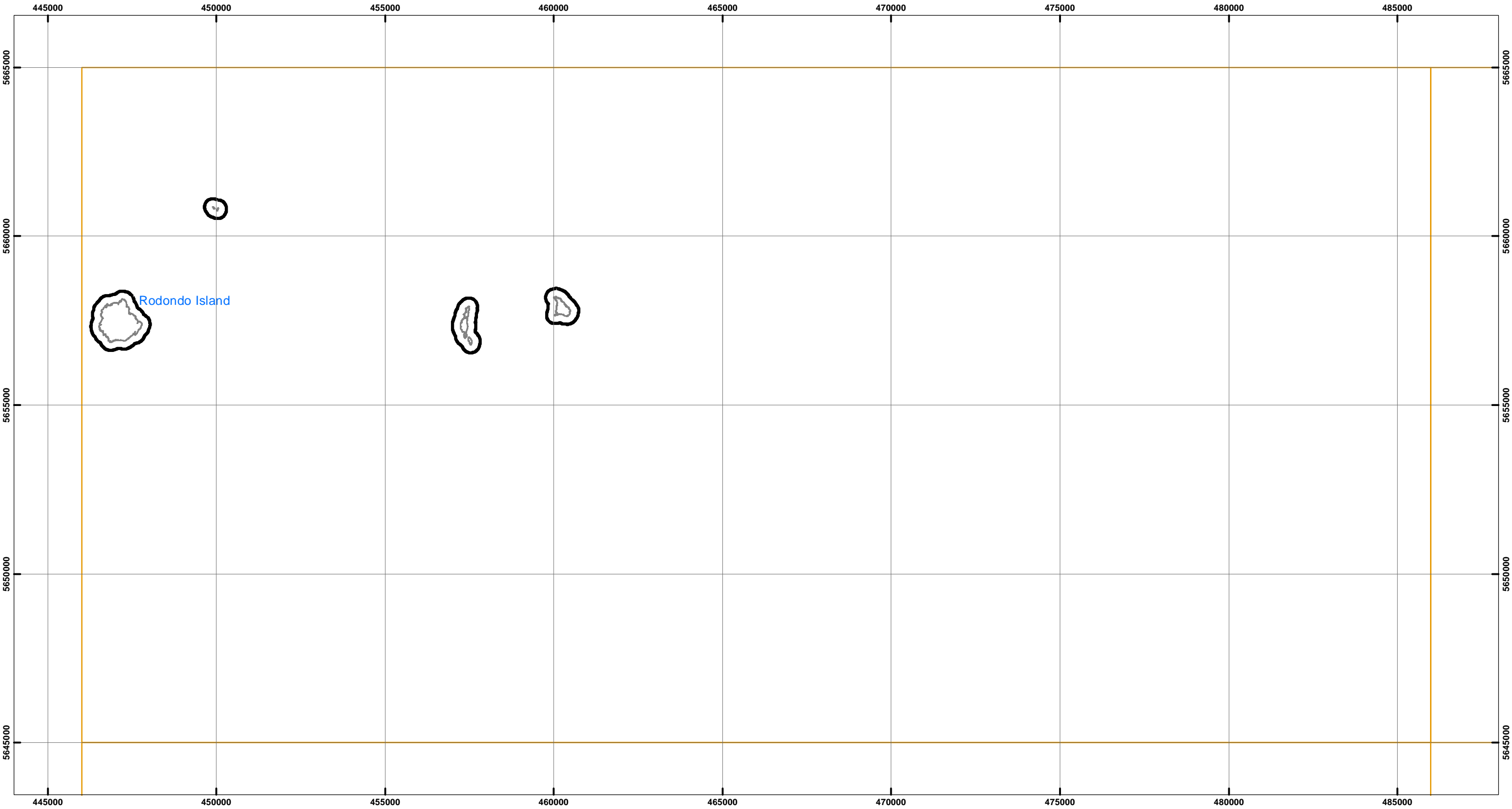
Disclaimer: Before taking any action based on
data shown on this map, it should first be verified
with the relevant council.

Date: 15/04/2019
Doc. Version: 0

Prepared by esk
mapping
& GIS



FLINDERS LOCAL PROVISIONS SCHEDULE - LANDSLIP HAZARD OVERLAY



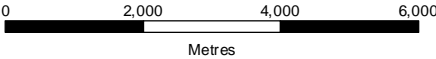
Legend

Landslip Hazard Code

- Low landslip hazard band
- Medium landslip hazard band
- Medium-active landslip hazard band
- High landslip hazard band

- LPS Boundary
- Property Parcels

MAP 1 OF 30



Coordinate System: GDA 1994 MGA Zone 55

Base data from theLIST, © State of Tasmania
Land title data current as of 21/12/2018

Disclaimer: Before taking any action based on data shown on this map, it should first be verified with the relevant council.

Date: 15/04/2019
Doc. Version: 0

Prepared by esk mapping & GIS

