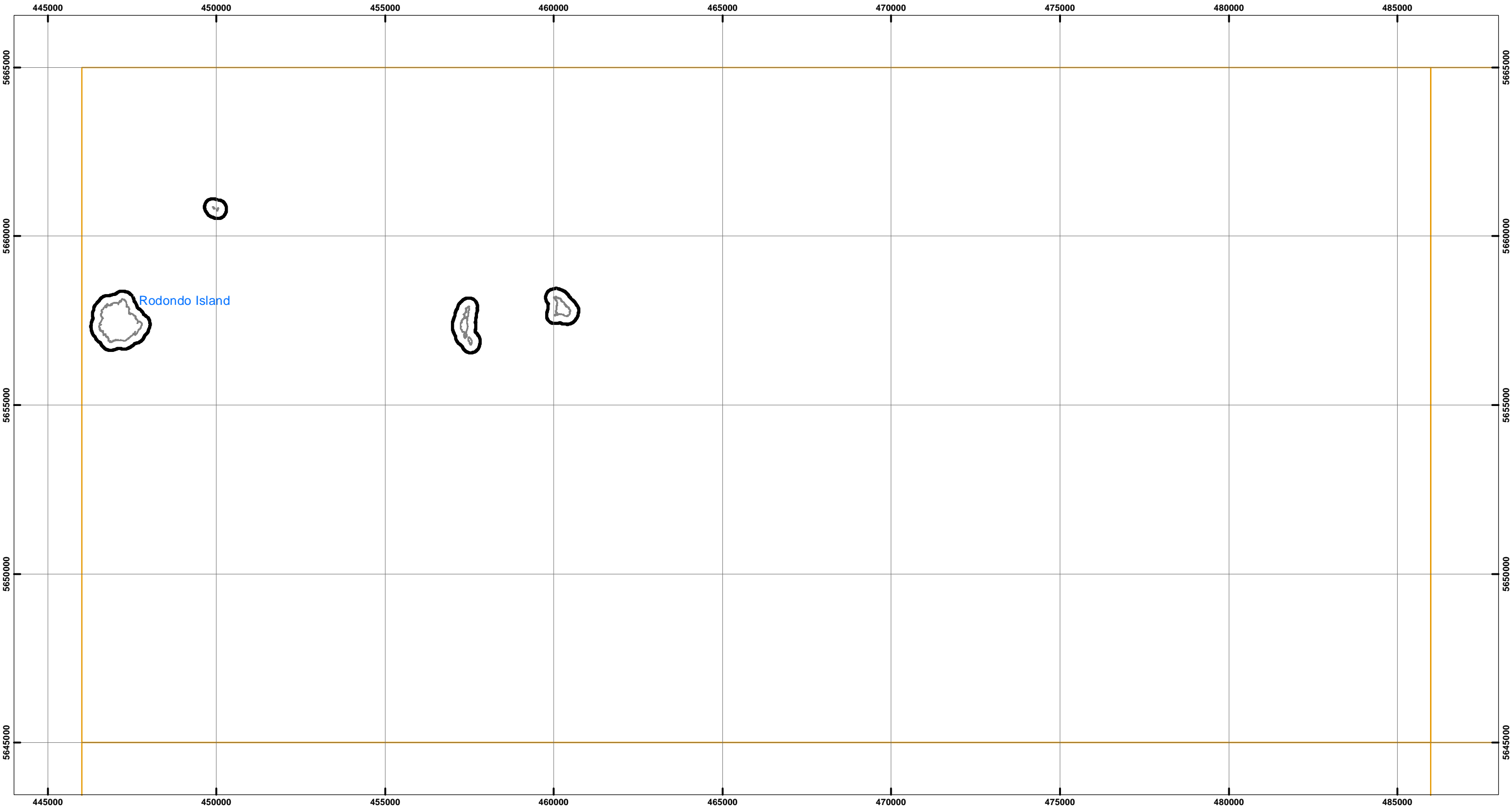


FLINDERS LOCAL PROVISIONS SCHEDULE - LANDSLIP HAZARD OVERLAY



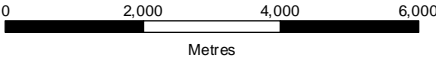
Legend

Landslip Hazard Code

- Low landslip hazard band
- Medium landslip hazard band
- Medium-active landslip hazard band
- High landslip hazard band

- LPS Boundary
- Property Parcels

MAP 1 OF 30



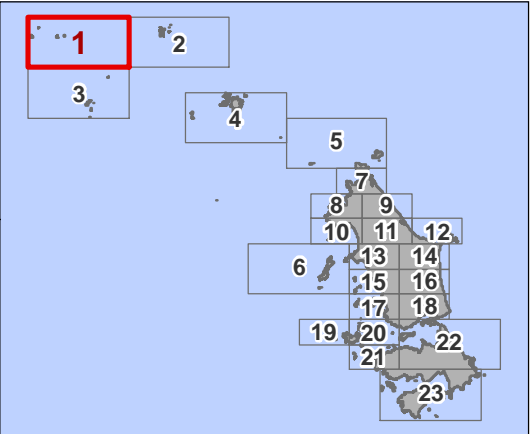
Coordinate System: GDA 1994 MGA Zone 55

Base data from theLIST, © State of Tasmania
Land title data current as of 21/12/2018

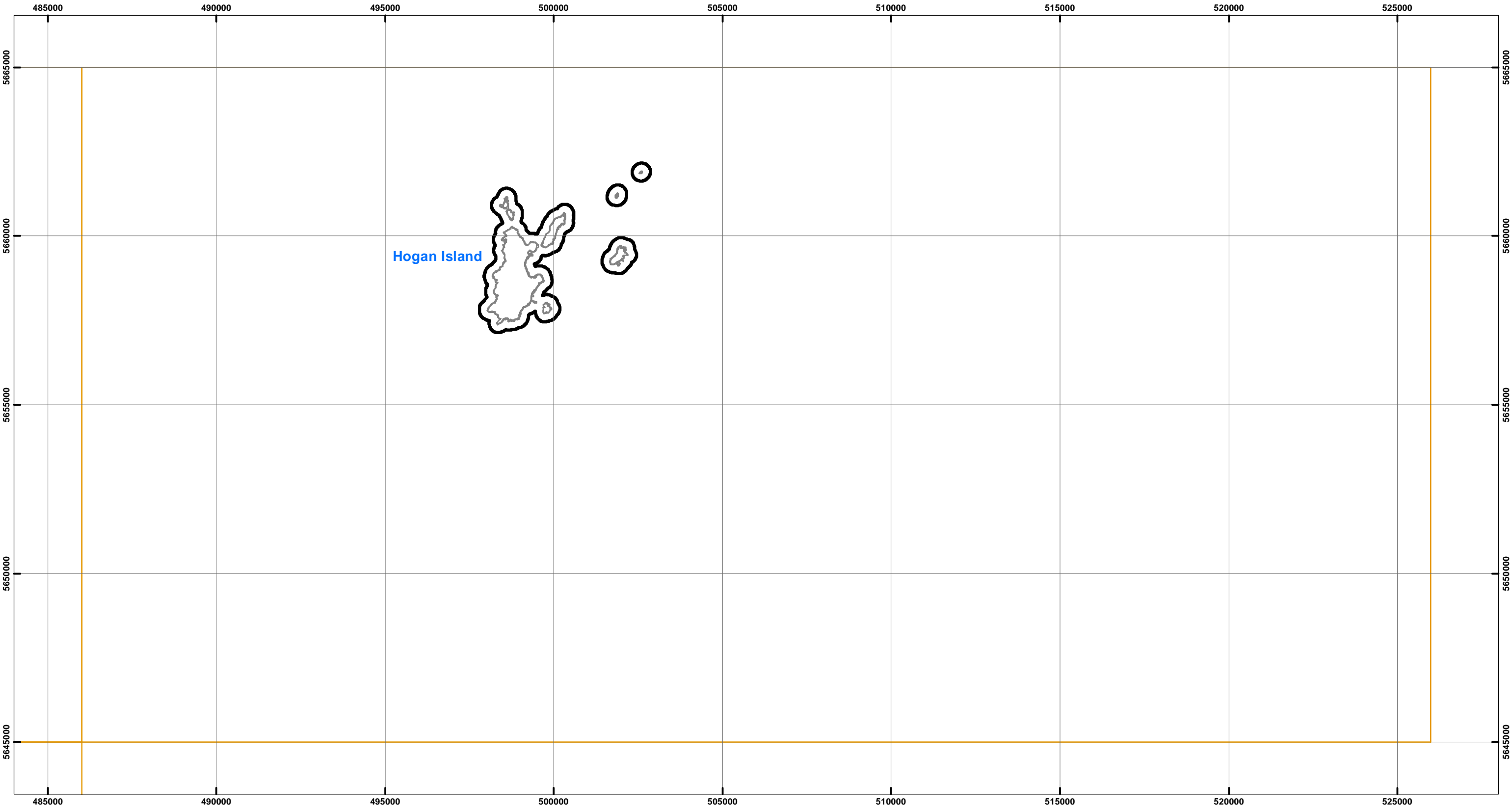
Disclaimer: Before taking any action based on data shown on this map, it should first be verified with the relevant council.

Date: 15/04/2019
Doc. Version: 0

Prepared by esk mapping & GIS



FLINDERS LOCAL PROVISIONS SCHEDULE - LANDSLIP HAZARD OVERLAY



Legend

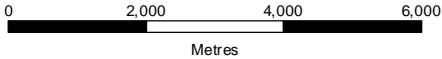
Landslip Hazard Code

- Low landslip hazard band
- Medium landslip hazard band
- Medium-active landslip hazard band
- High landslip hazard band

LPS Boundary

Property Parcels

MAP 2 OF 30



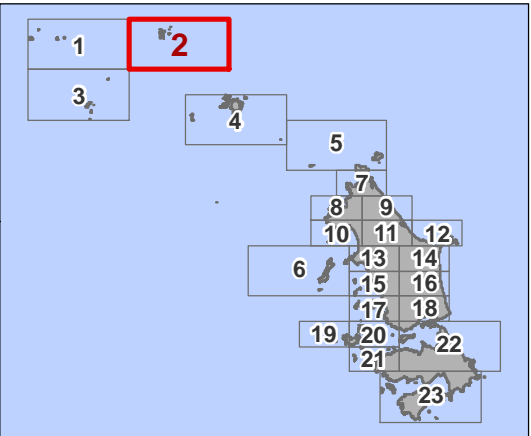
Coordinate System: GDA 1994 MGA Zone 55

Base data from theLIST, © State of Tasmania
Land title data current as of 21/12/2018

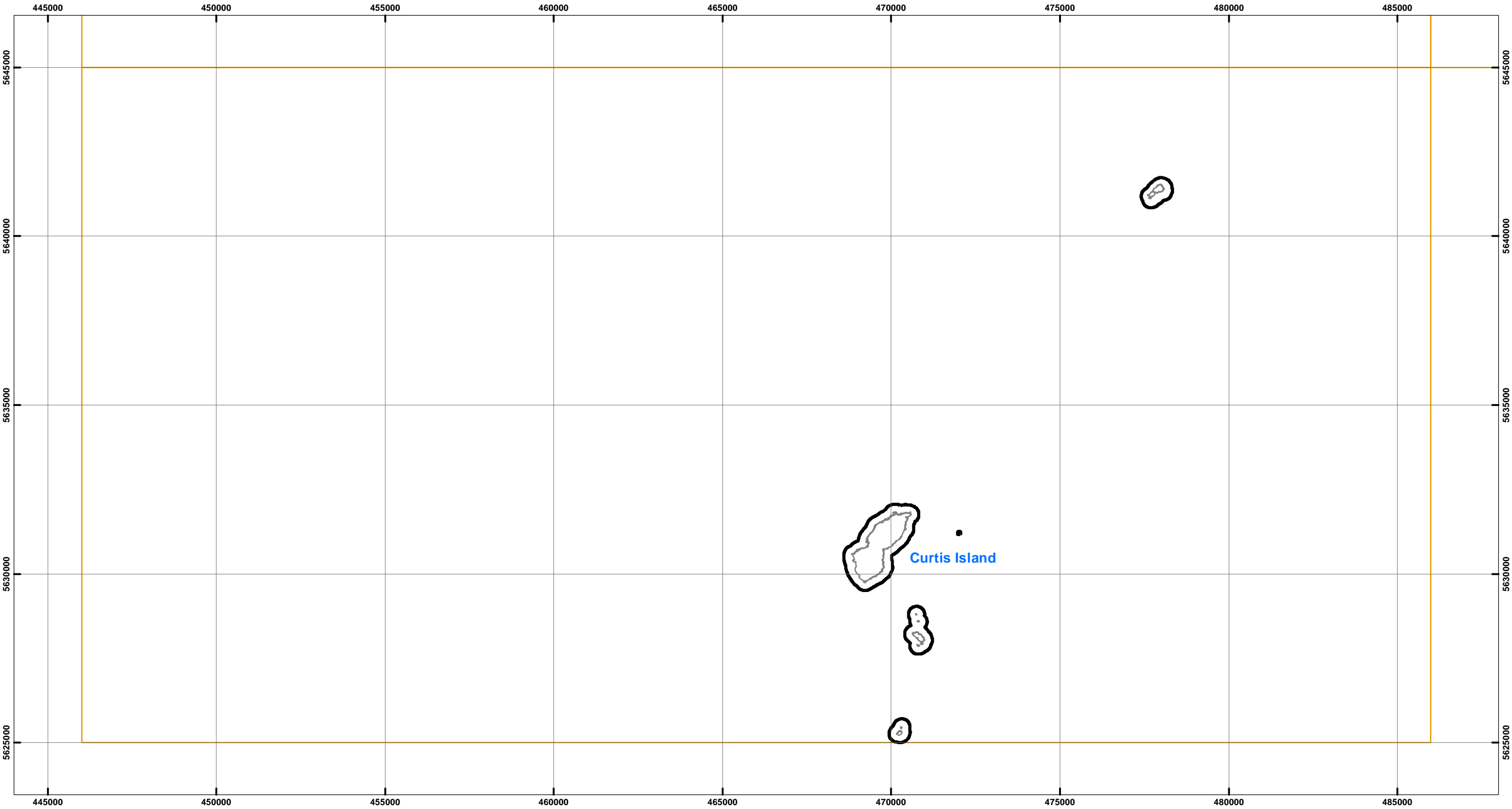
Disclaimer: Before taking any action based on data shown on this map, it should first be verified with the relevant council.

Date: 15/04/2019
Doc. Version: 0

Prepared by



FLINDERS LOCAL PROVISIONS SCHEDULE - LANDSLIP HAZARD OVERLAY



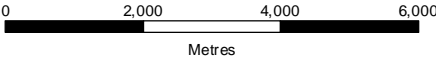
Legend

Landslip Hazard Code

- Low landslip hazard band
- Medium landslip hazard band
- Medium-active landslip hazard band
- High landslip hazard band

- LPS Boundary
- Property Parcels

MAP 3 OF 30



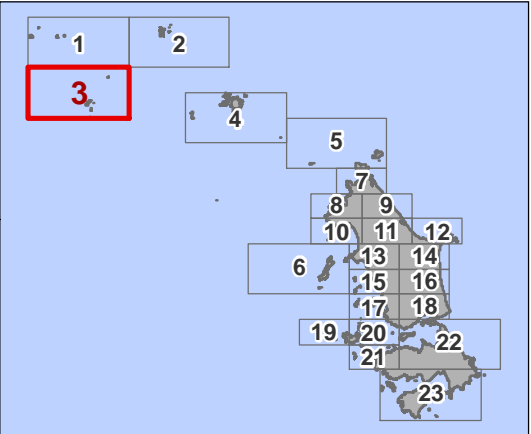
Coordinate System: GDA 1994 MGA Zone 55

Base data from theLIST, © State of Tasmania
Land title data current as of 21/12/2018

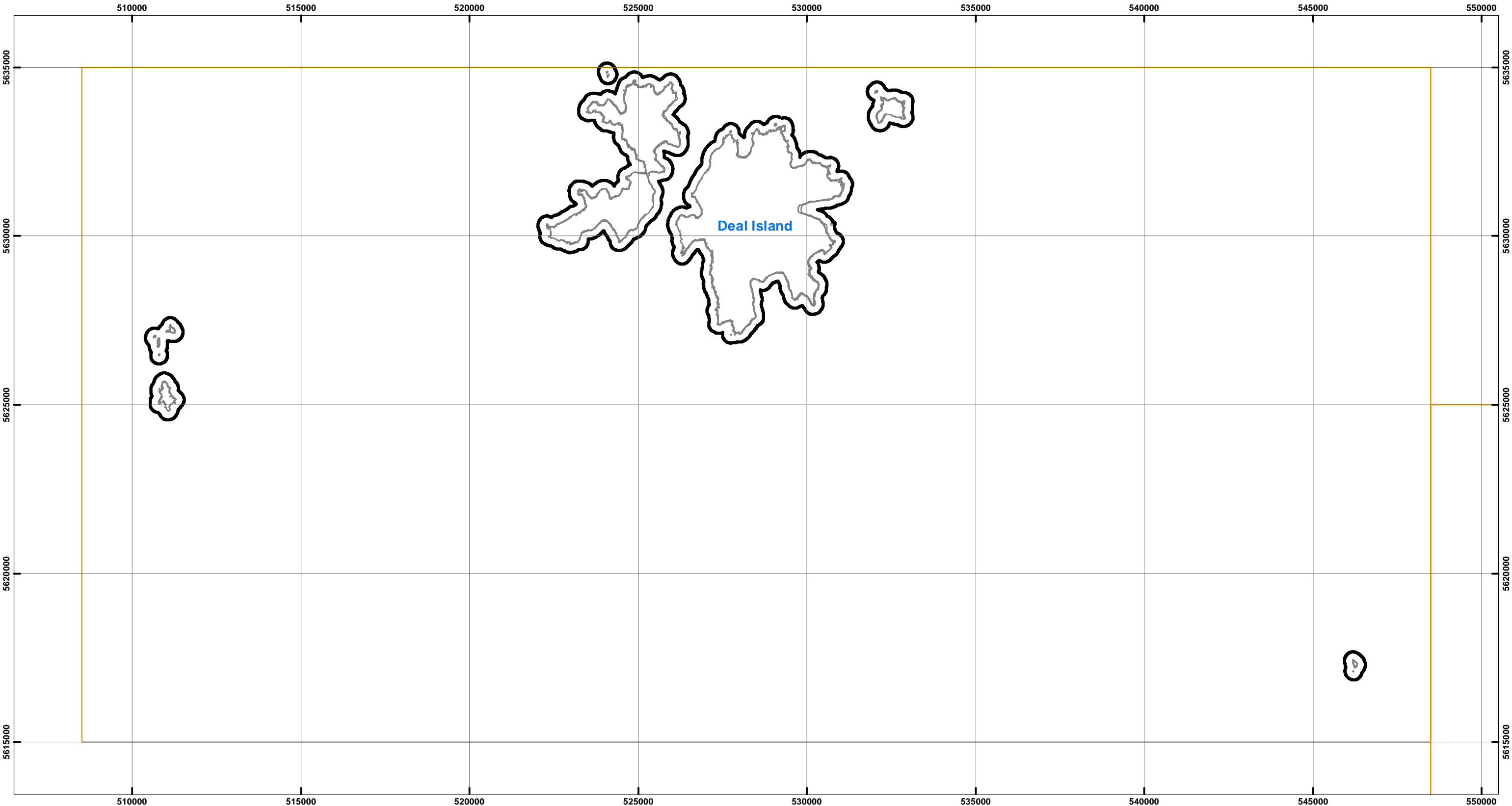
Disclaimer: Before taking any action based on data shown on this map, it should first be verified with the relevant council.

Date: 15/04/2019
Doc. Version: 0

Prepared by esk mapping & GIS



FLINDERS LOCAL PROVISIONS SCHEDULE - LANDSLIP HAZARD OVERLAY



Legend

Landslip Hazard Code

- Low landslip hazard band
- Medium landslip hazard band
- Medium-active landslip hazard band
- High landslip hazard band

LPS Boundary

Property Parcels

MAP 4 OF 30

Coordinate System: GDA 1994 MGA Zone 55

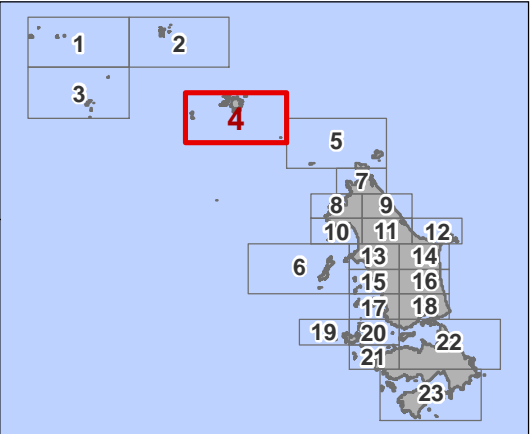
Base data from theLIST, © State of Tasmania
Land title data current as of 21/12/2018

Disclaimer: Before taking any action based on data shown on this map, it should first be verified with the relevant council.

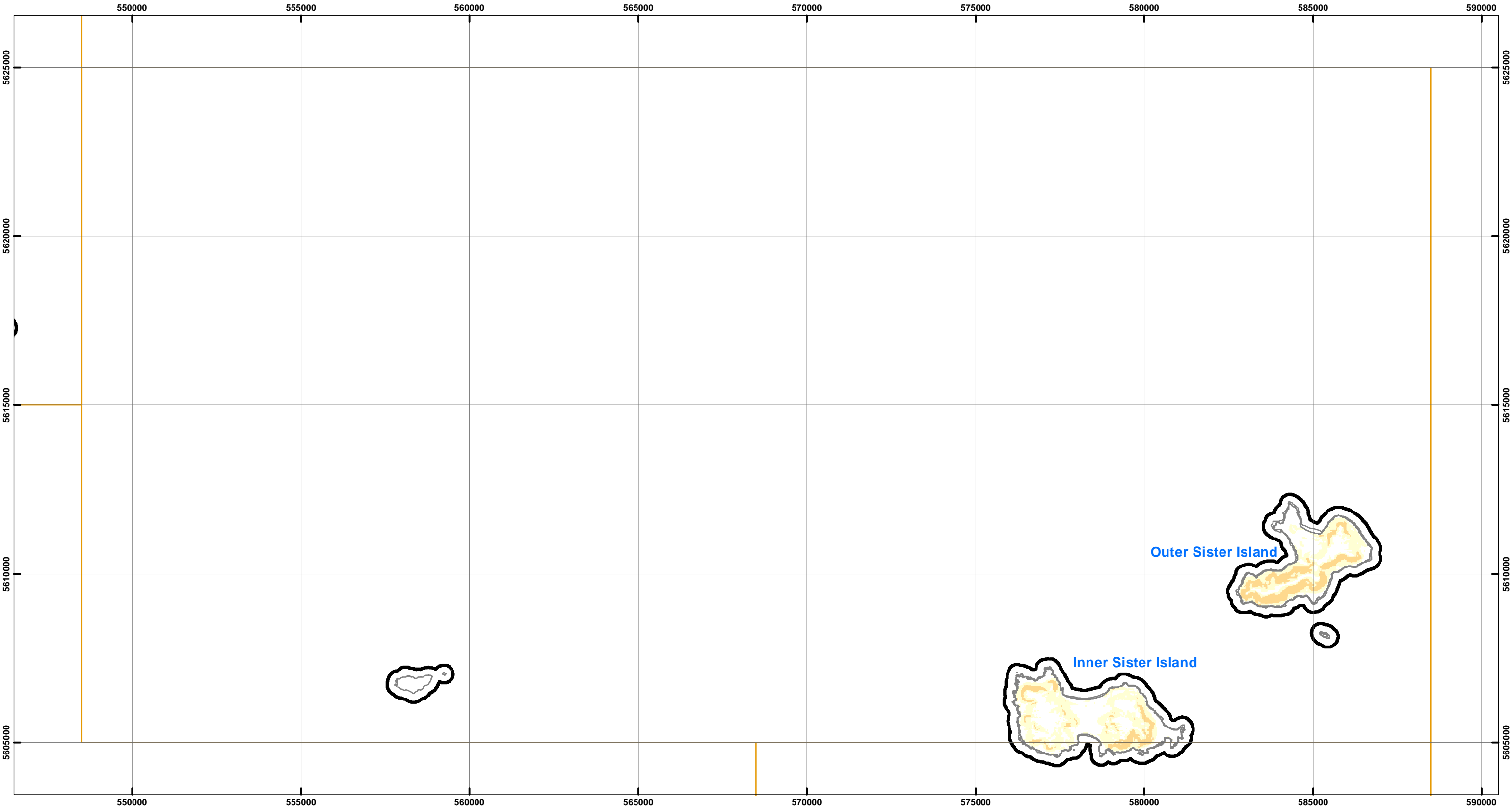
Date: 15/04/2019
Doc. Version: 0



Prepared by



FLINDERS LOCAL PROVISIONS SCHEDULE - LANDSLIP HAZARD OVERLAY



Legend

Landslip Hazard Code

- Low landslip hazard band
- Medium landslip hazard band
- Medium-active landslip hazard band
- High landslip hazard band

LPS Boundary

Property Parcels

MAP 5 OF 30

0 2,000 4,000 6,000

Metres

Coordinate System: GDA 1994 MGA Zone 55

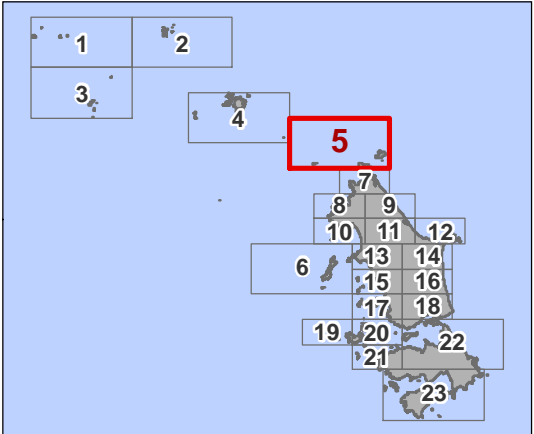
Base data from theLIST, © State of Tasmania
Land title data current as of 21/12/2018

Disclaimer: Before taking any action based on data shown on this map, it should first be verified with the relevant council.

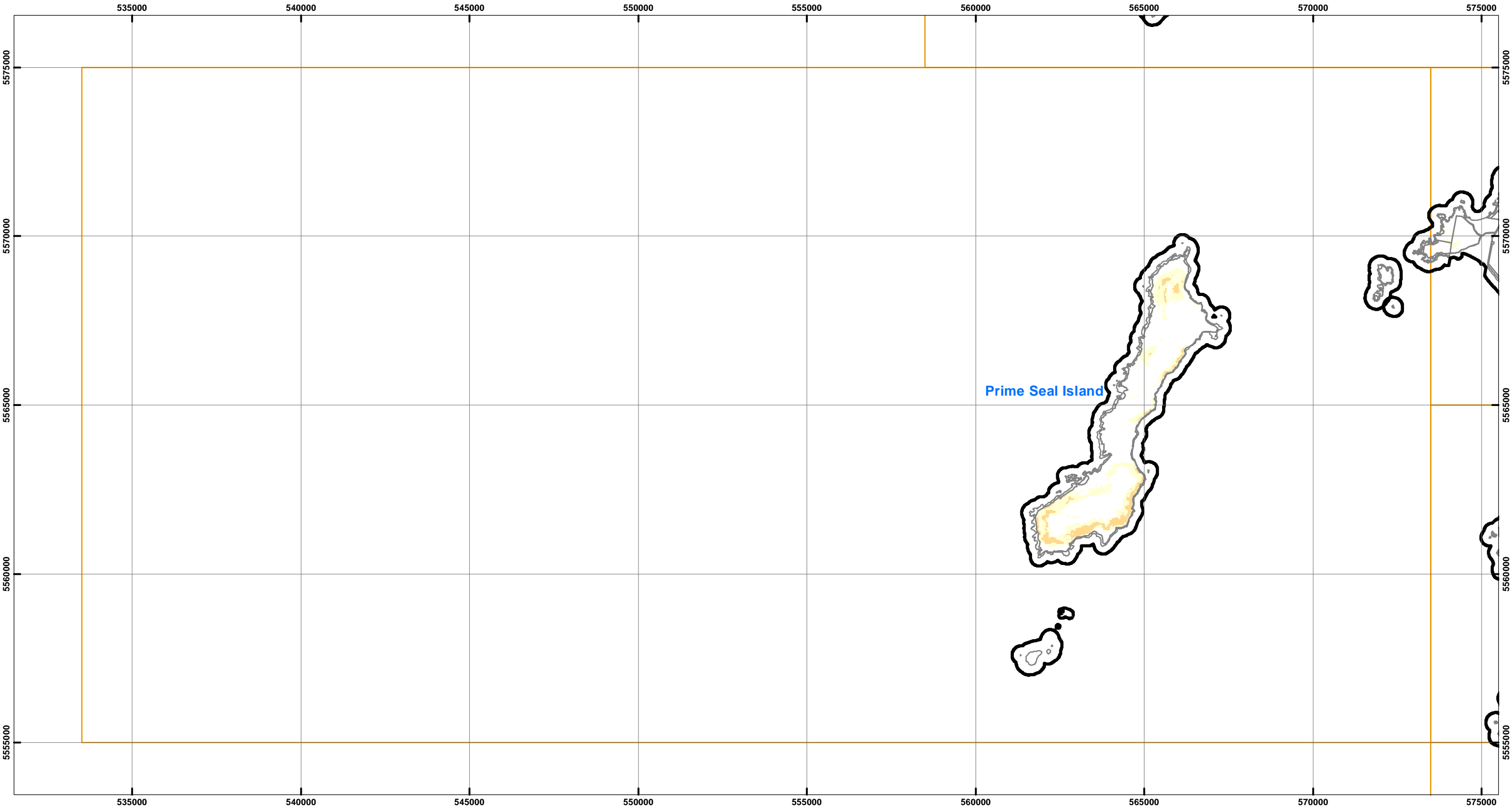
Date: 15/04/2019
Doc. Version: 0



Prepared by esk mapping & GIS



FLINDERS LOCAL PROVISIONS SCHEDULE - LANDSLIP HAZARD OVERLAY



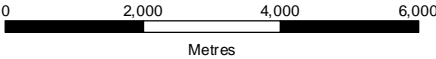
Legend

Landslip Hazard Code

- Low landslip hazard band
- Medium landslip hazard band
- Medium-active landslip hazard band
- High landslip hazard band

- LPS Boundary
- Property Parcels

MAP 6 OF 30



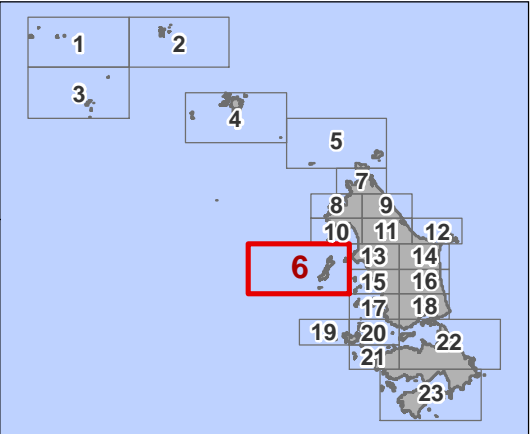
Coordinate System: GDA 1994 MGA Zone 55

Base data from theLIST, © State of Tasmania
Land title data current as of 21/12/2018

Disclaimer: Before taking any action based on
data shown on this map, it should first be verified
with the relevant council.

Date: 15/04/2019
Doc. Version: 0

Prepared by esk mapping & GIS



FLINDERS LOCAL PROVISIONS SCHEDULE - LANDSLIP HAZARD OVERLAY



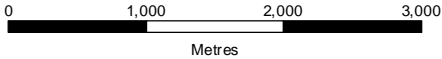
Legend

Landslip Hazard Code

- Low landslip hazard band
- Medium landslip hazard band
- Medium-active landslip hazard band
- High landslip hazard band

- LPS Boundary
- Property Parcels

MAP 7 OF 30



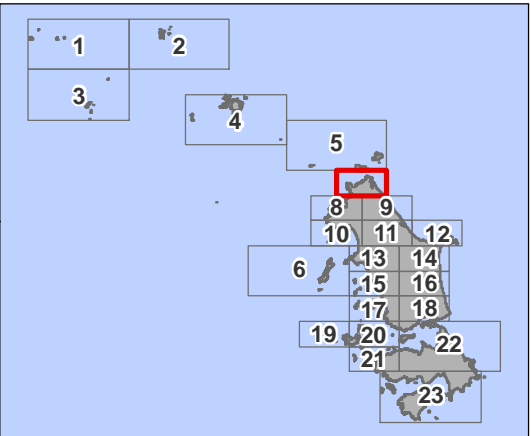
Coordinate System: GDA 1994 MGA Zone 55

Base data from theLIST, © State of Tasmania
Land title data current as of 21/12/2018

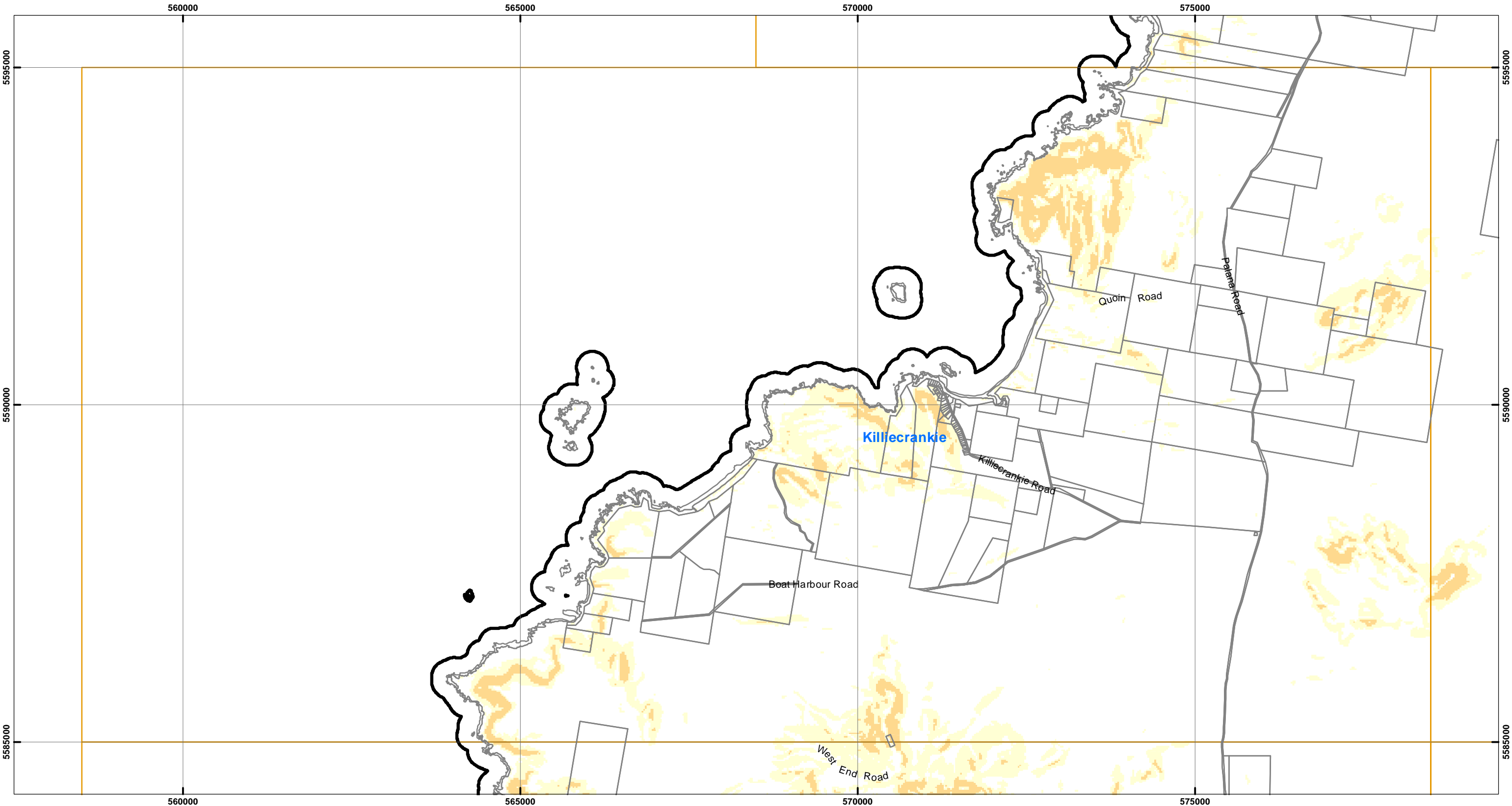
Disclaimer: Before taking any action based on data shown on this map, it should first be verified with the relevant council.

Date: 15/04/2019
Doc. Version: 0

Prepared by esk mapping & GIS



FLINDERS LOCAL PROVISIONS SCHEDULE - LANDSLIP HAZARD OVERLAY



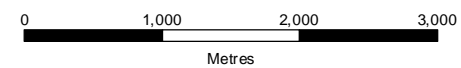
Legend

Landslip Hazard Code

- Low landslip hazard band
- Medium landslip hazard band
- Medium-active landslip hazard band
- High landslip hazard band

- LPS Boundary
- Property Parcels

MAP 8 OF 30

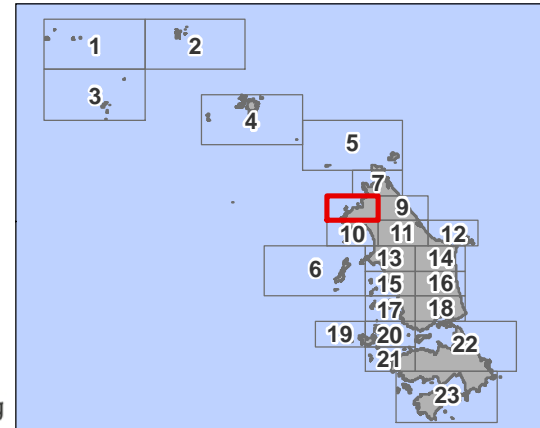


Coordinate System: GDA 1994 MGA Zone 55
Base data from theLIST, © State of Tasmania
Land title data current as of 21/12/2018

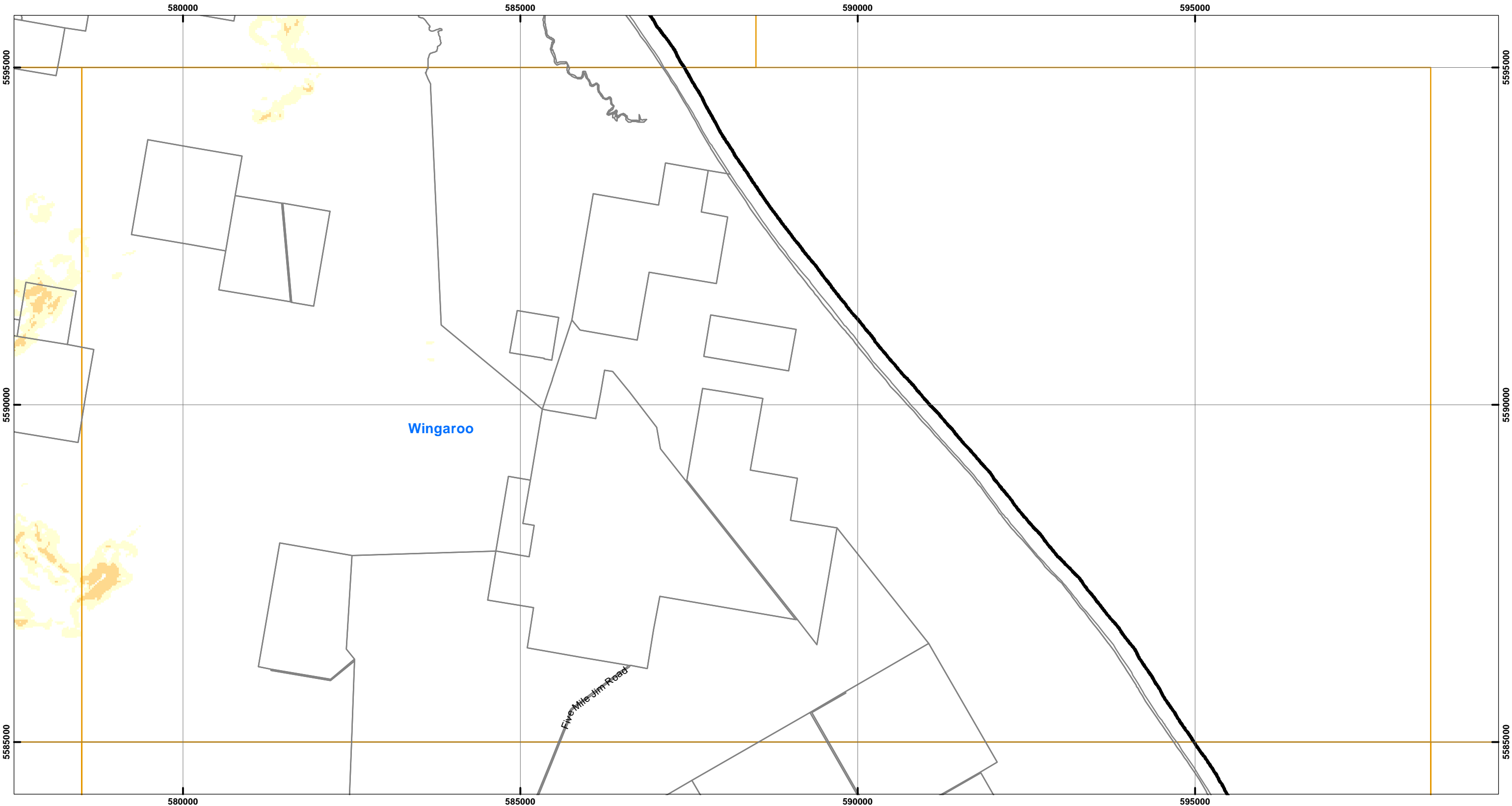
Disclaimer: Before taking any action based on data shown on this map, it should first be verified with the relevant council.

Date: 15/04/2019
Doc. Version: 0

Prepared by esk mapping & GIS



FLINDERS LOCAL PROVISIONS SCHEDULE - LANDSLIP HAZARD OVERLAY



Legend

Landslip Hazard Code

Low landslip hazard band

Medium landslip hazard band

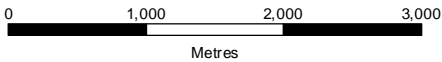
Medium-active landslip hazard band

High landslip hazard band

LPS Boundary

Property Parcels

MAP 9 OF 30



Coordinate System: GDA 1994 MGA Zone 55

Base data from theLIST, © State of Tasmania

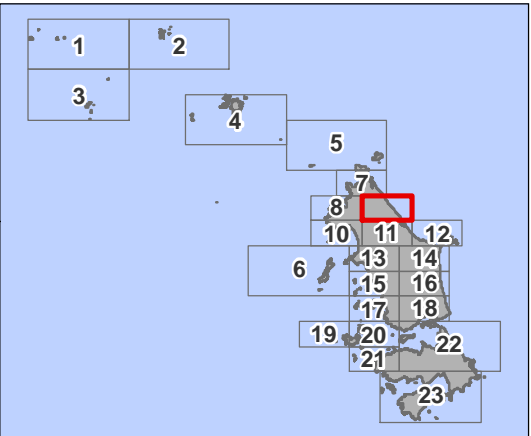
Land title data current as of 21/12/2018

Disclaimer: Before taking any action based on data shown on this map, it should first be verified with the relevant council.

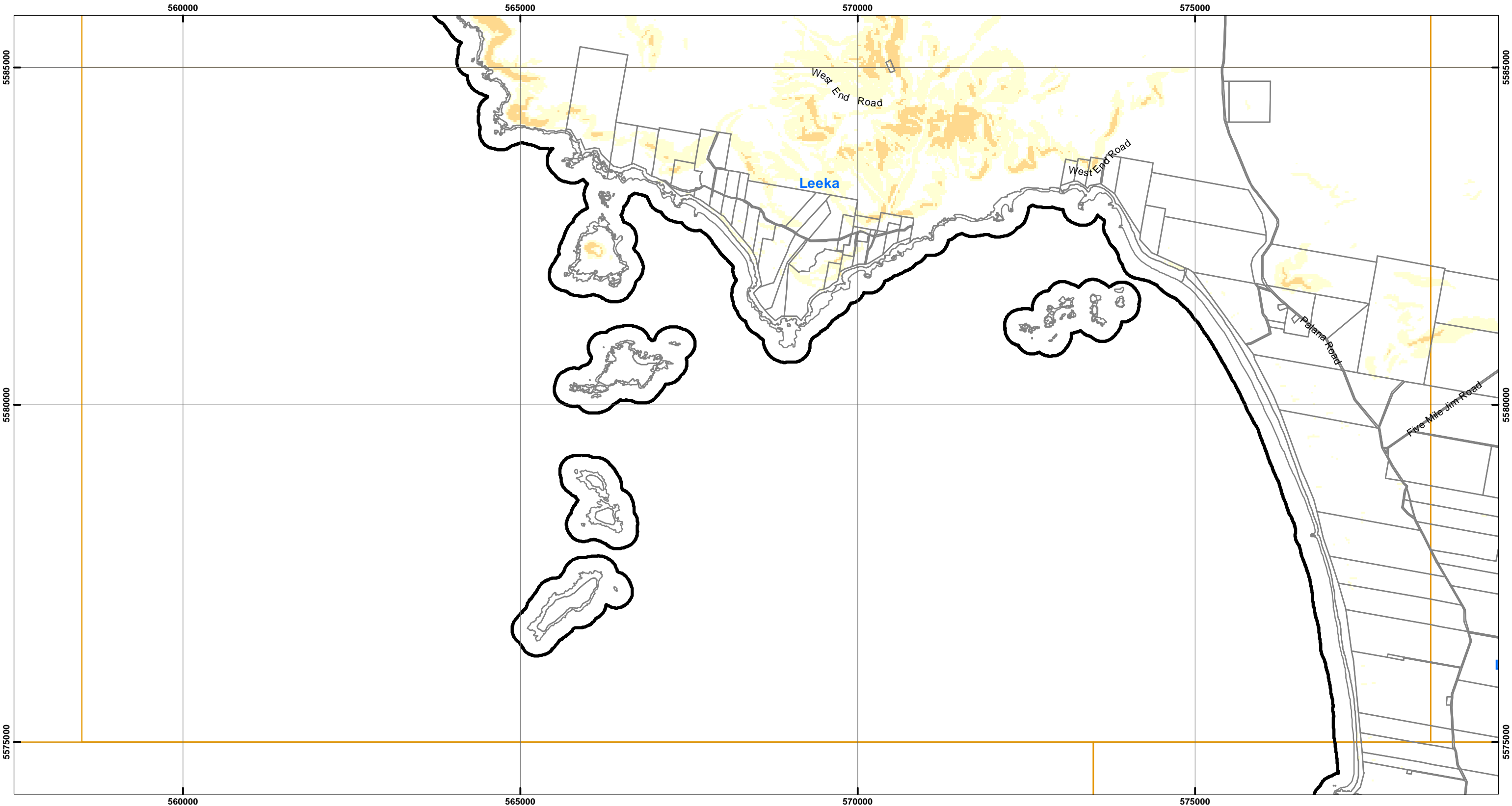
Date: 15/04/2019

Doc. Version: 0

Prepared by



FLINDERS LOCAL PROVISIONS SCHEDULE - LANDSLIP HAZARD OVERLAY



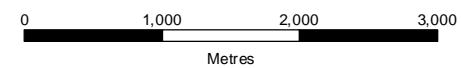
Legend

Landslip Hazard Code

- Low landslip hazard band
- Medium landslip hazard band
- Medium-active landslip hazard band
- High landslip hazard band

- LPS Boundary
- Property Parcels

MAP 10 OF 30

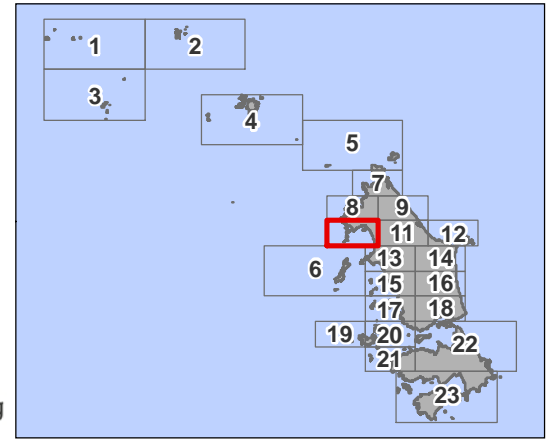


Coordinate System: GDA 1994 MGA Zone 55
Base data from theLIST, © State of Tasmania
Land title data current as of 21/12/2018

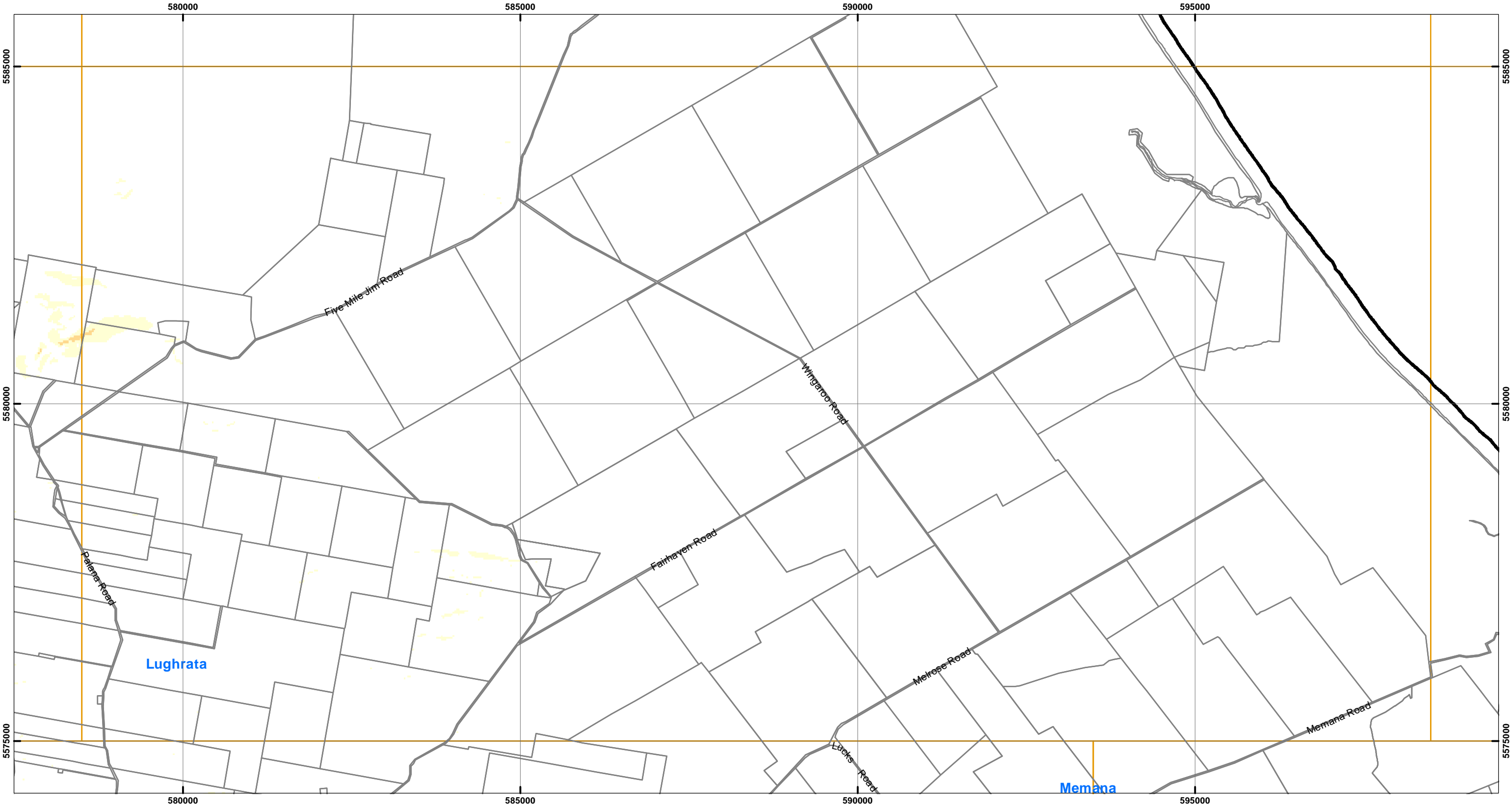
Disclaimer: Before taking any action based on data shown on this map, it should first be verified with the relevant council.

Date: 15/04/2019
Doc. Version: 0

Prepared by



FLINDERS LOCAL PROVISIONS SCHEDULE - LANDSLIP HAZARD OVERLAY



Legend

Landslip Hazard Code

Low landslip hazard band

Medium landslip hazard band

Medium-active landslip hazard band

High landslip hazard band

LPS Boundary

Property Parcels

MAP 11 OF 30

01,0002,0003,000

Metres

Coordinate System: GDA 1994 MGA Zone 55

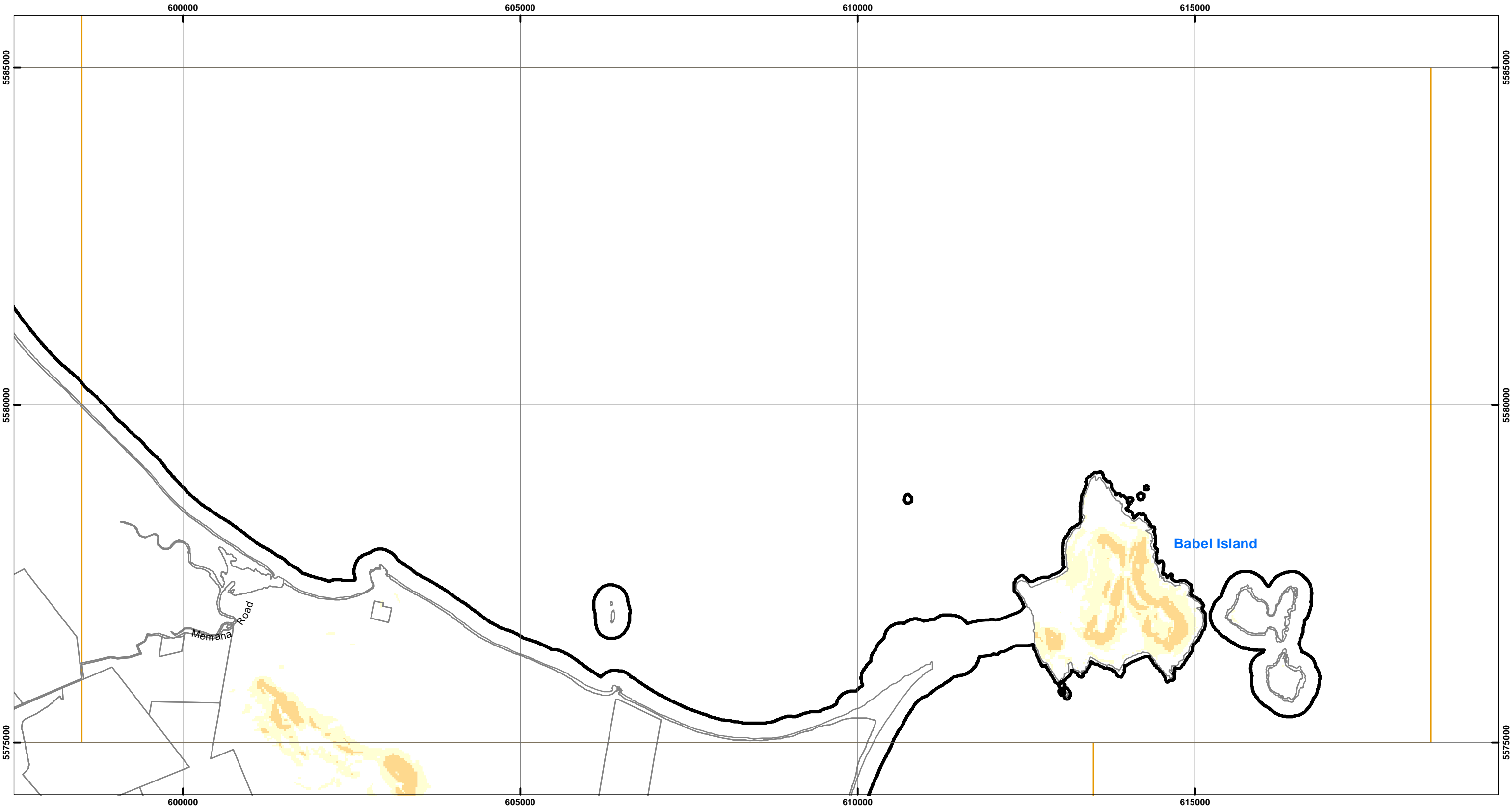
Base data from theLIST, © State of Tasmania
Land title data current as of 21/12/2018

Disclaimer: Before taking any action based on data shown on this map, it should first be verified with the relevant council.

Date: 15/04/2019
Doc. Version: 0

Prepared by

FLINDERS LOCAL PROVISIONS SCHEDULE - LANDSLIP HAZARD OVERLAY



Legend

Landslip Hazard Code

- Low landslip hazard band
- Medium landslip hazard band
- Medium-active landslip hazard band
- High landslip hazard band

- LPS Boundary
- Property Parcels

MAP 12 OF 30

0 1,000 2,000 3,000

Metres

Coordinate System: GDA 1994 MGA Zone 55

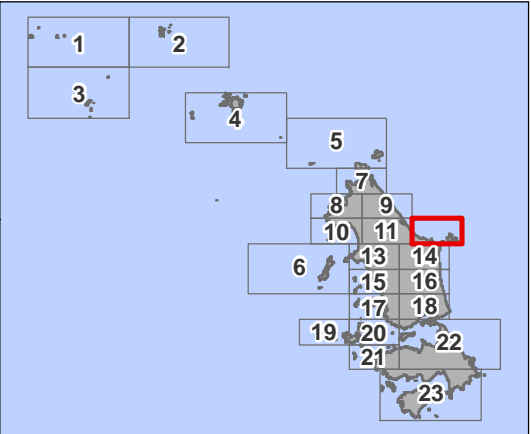
Base data from theLIST, © State of Tasmania
Land title data current as of 21/12/2018

Disclaimer: Before taking any action based on data shown on this map, it should first be verified with the relevant council.

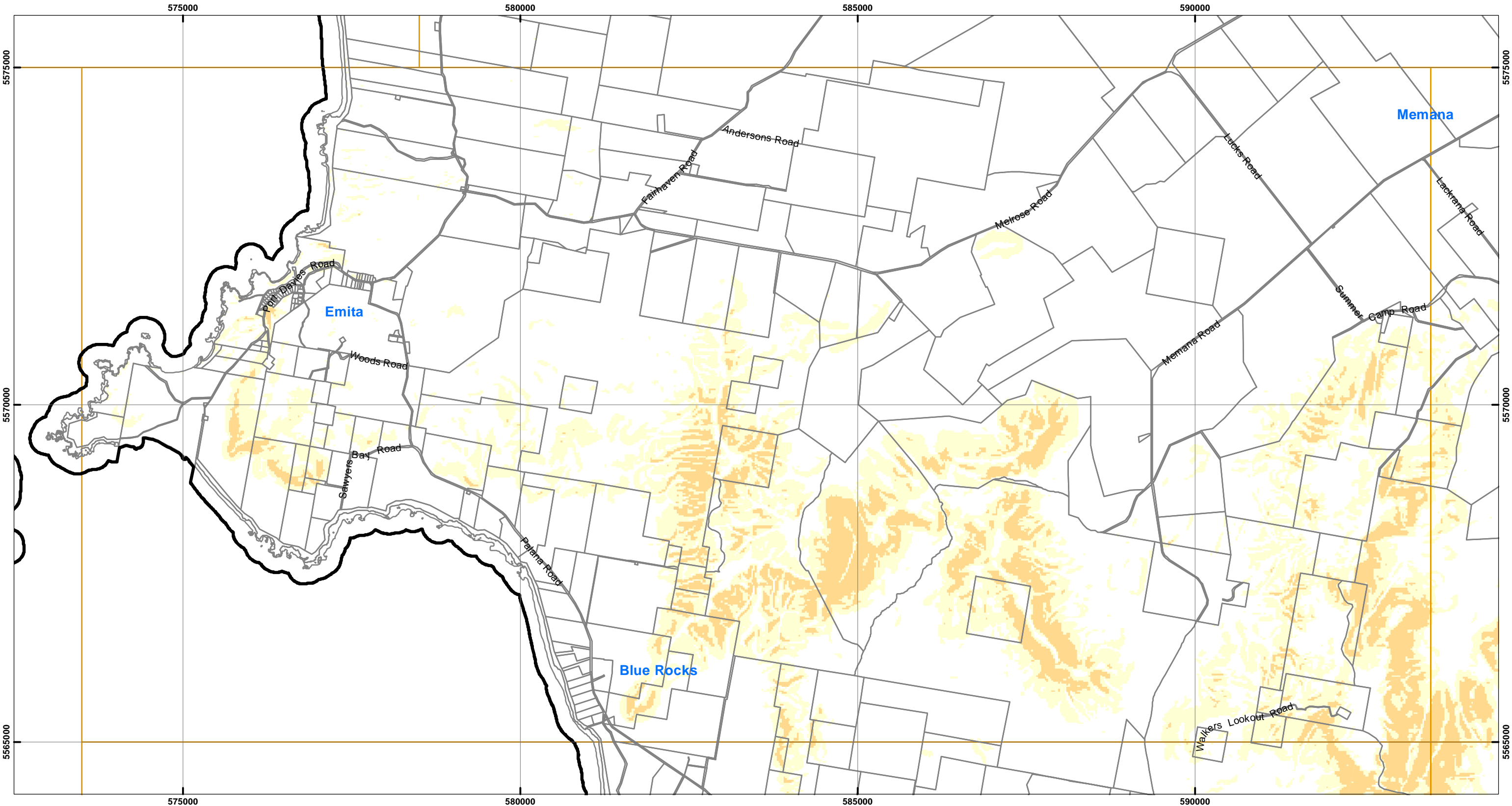
Date: 15/04/2019
Doc. Version: 0



Prepared by esk mapping & GIS



FLINDERS LOCAL PROVISIONS SCHEDULE - LANDSLIP HAZARD OVERLAY



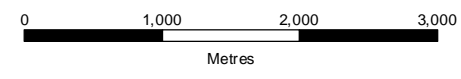
Legend

Landslip Hazard Code

- Low landslip hazard band
- Medium landslip hazard band
- Medium-active landslip hazard band
- High landslip hazard band

- LPS Boundary
- Property Parcels

MAP 13 OF 30

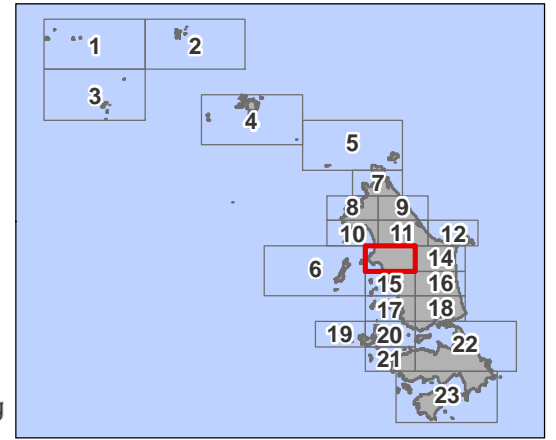


Coordinate System: GDA 1994 MGA Zone 55
Base data from theLIST, © State of Tasmania
Land title data current as of 21/12/2018

Disclaimer: Before taking any action based on data shown on this map, it should first be verified with the relevant council.

Date: 15/04/2019
Doc. Version: 0

Prepared by esk mapping & GIS



FLINDERS LOCAL PROVISIONS SCHEDULE - LANDSLIP HAZARD OVERLAY



Legend

Landslip Hazard Code

- Low landslip hazard band
- Medium landslip hazard band
- Medium-active landslip hazard band
- High landslip hazard band

LPS Boundary

Property Parcels

MAP 14 OF 30

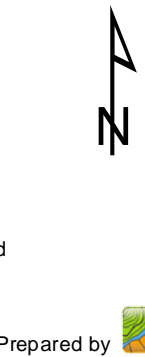
0 1,000 2,000 3,000
Metres

Coordinate System: GDA 1994 MGA Zone 55

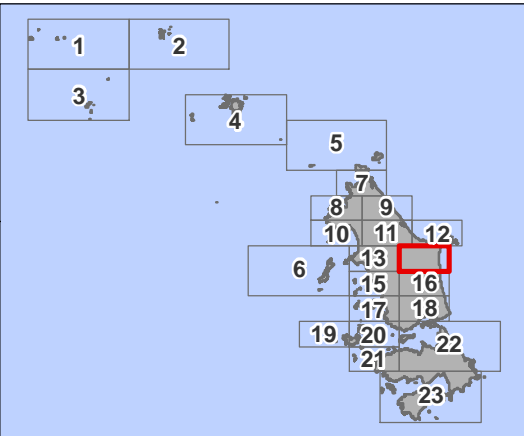
Base data from theLIST, © State of Tasmania
Land title data current as of 21/12/2018

Disclaimer: Before taking any action based on data shown on this map, it should first be verified with the relevant council.

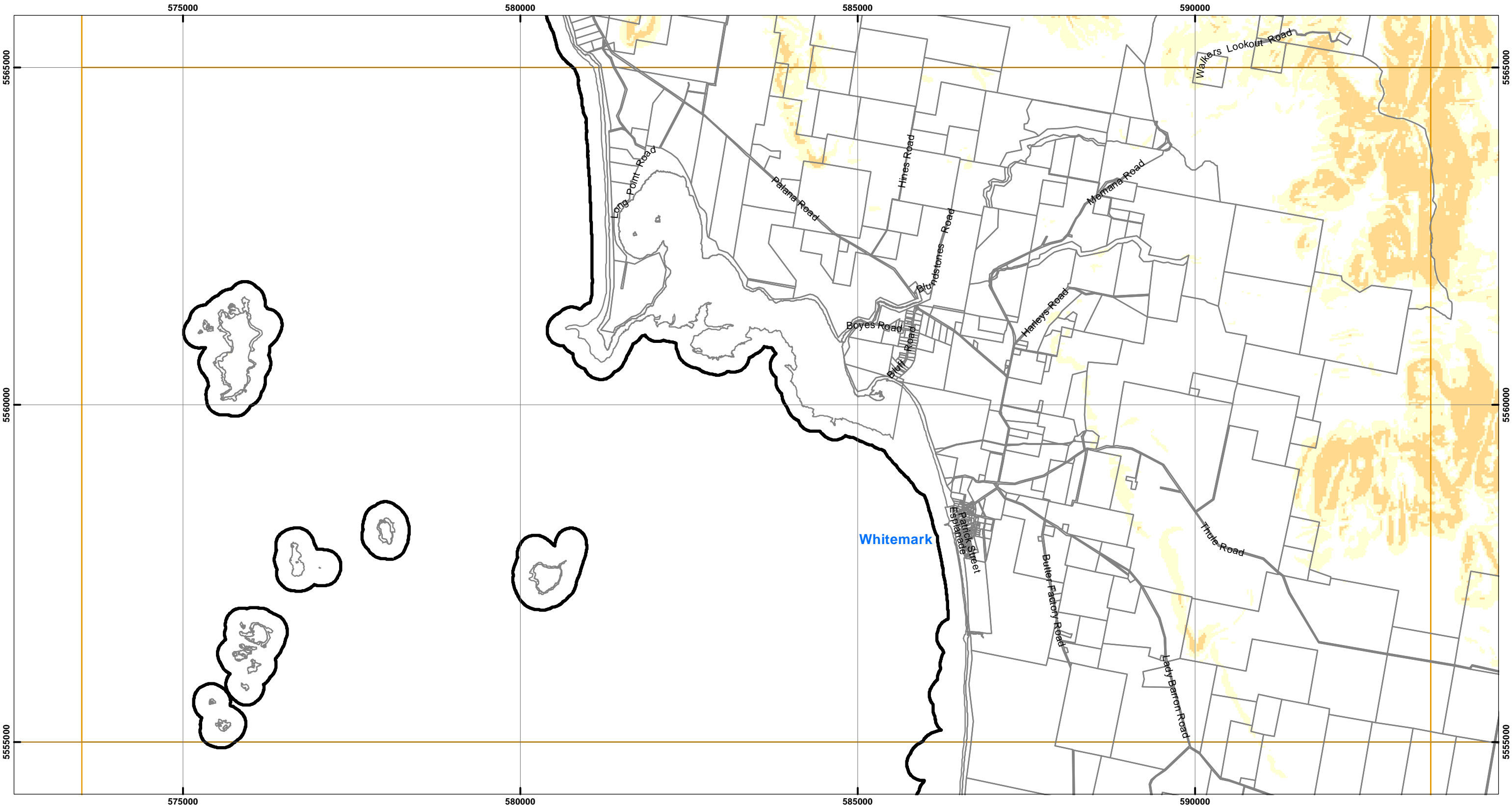
Date: 15/04/2019
Doc. Version: 0



Prepared by esk mapping & GIS



FLINDERS LOCAL PROVISIONS SCHEDULE - LANDSLIP HAZARD OVERLAY



Legend

Landslip Hazard Code

- Low landslip hazard band
- Medium landslip hazard band
- Medium-active landslip hazard band
- High landslip hazard band

LPS Boundary

Property Parcels

MAP 15 OF 30

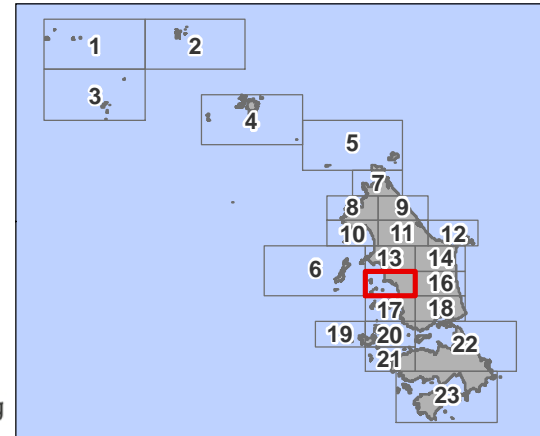
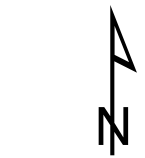
0 1,000 2,000 3,000
Metres

Coordinate System: GDA 1994 MGA Zone 55

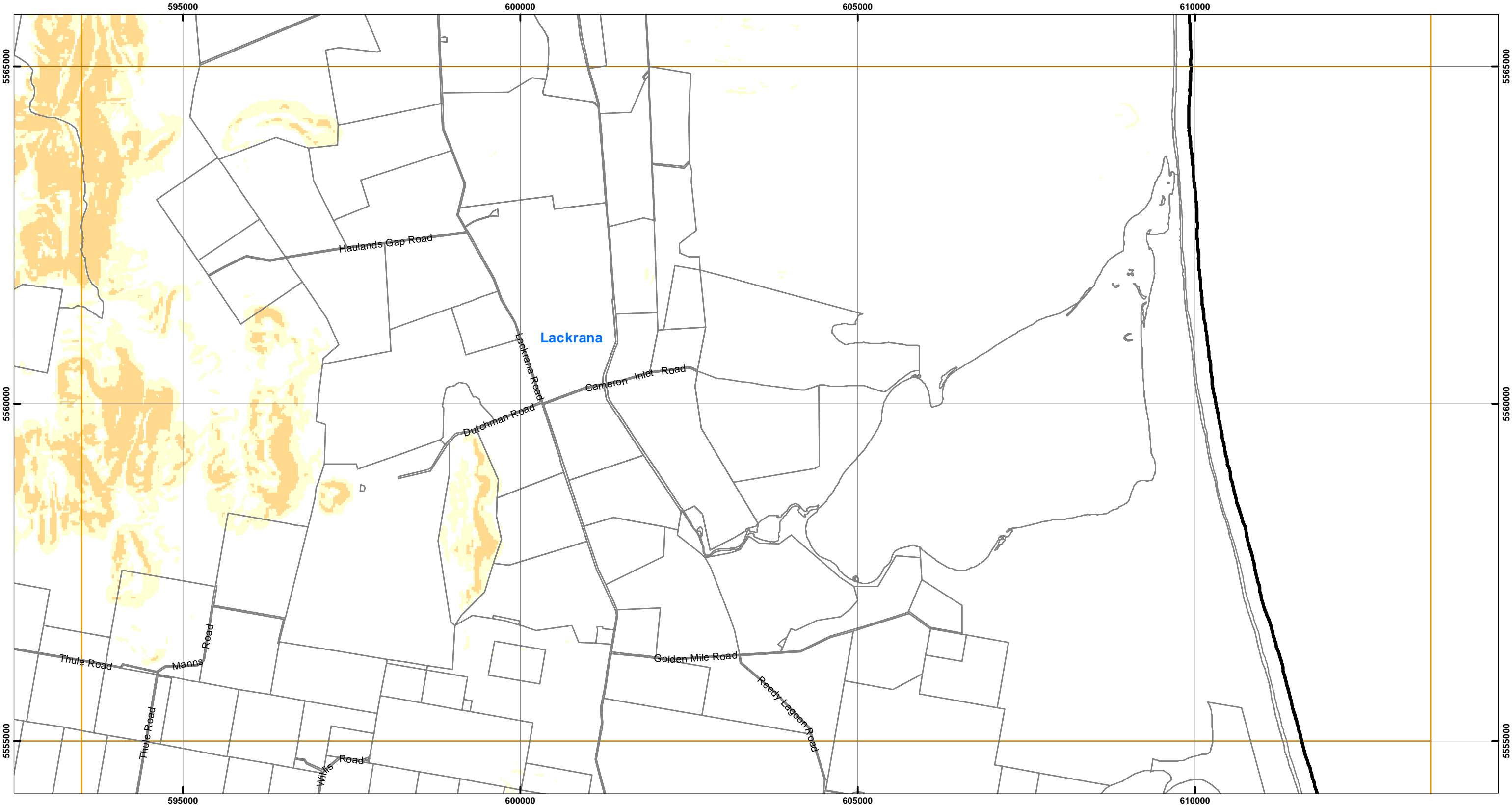
Base data from theLIST, © State of Tasmania
Land title data current as of 21/12/2018

Disclaimer: Before taking any action based on data shown on this map, it should first be verified with the relevant council.

Date: 15/04/2019
Doc. Version: 0



FLINDERS LOCAL PROVISIONS SCHEDULE - LANDSLIP HAZARD OVERLAY



Legend

Landslip Hazard Code

Low landslip hazard band

Medium landslip hazard band

Medium-active landslip hazard band

High landslip hazard band

LPS Boundary

Property Parcels

MAP 16 OF 30

01,0002,0003,000

Metres

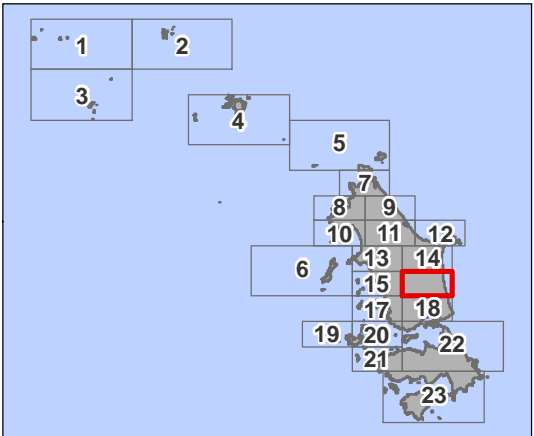
Coordinate System: GDA 1994 MGA Zone 55

Base data from theLIST, © State of Tasmania
Land title data current as of 21/12/2018

Disclaimer: Before taking any action based on data shown on this map, it should first be verified with the relevant council.

Date: 15/04/2019
Doc. Version: 0

Prepared by



FLINDERS LOCAL PROVISIONS SCHEDULE - LANDSLIP HAZARD OVERLAY



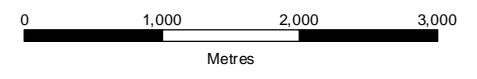
Legend

Landslip Hazard Code

- Low landslip hazard band
- Medium landslip hazard band
- Medium-active landslip hazard band
- High landslip hazard band

- LPS Boundary
- Property Parcels

MAP 17 OF 30

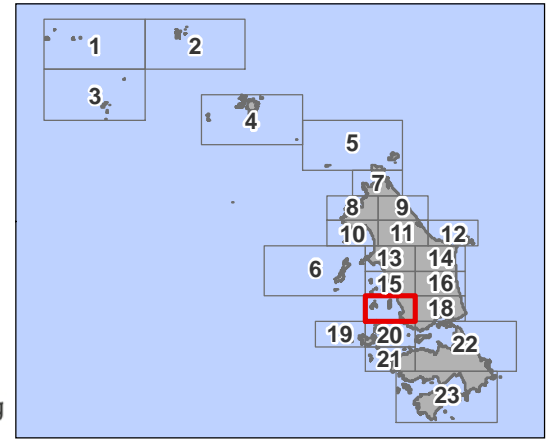


Coordinate System: GDA 1994 MGA Zone 55
Base data from theLIST, © State of Tasmania
Land title data current as of 21/12/2018

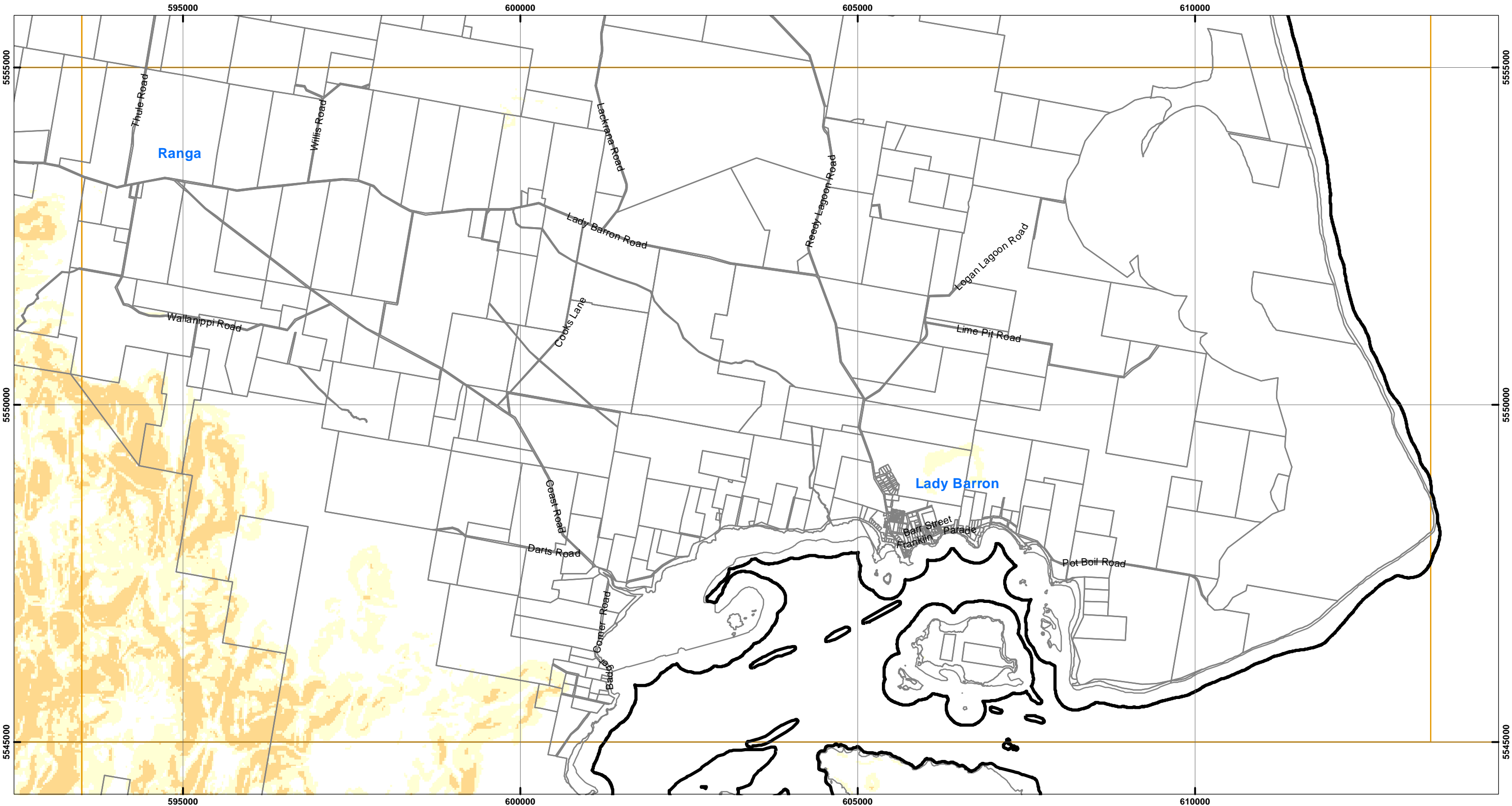
Disclaimer: Before taking any action based on data shown on this map, it should first be verified with the relevant council.

Date: 15/04/2019
Doc. Version: 0

Prepared by esk mapping & GIS



FLINDERS LOCAL PROVISIONS SCHEDULE - LANDSLIP HAZARD OVERLAY



Legend

Landslip Hazard Code

- Low landslip hazard band
- Medium landslip hazard band
- Medium-active landslip hazard band
- High landslip hazard band

LPS Boundary
 Property Parcels

MAP 18 OF 30

0 1,000 2,000 3,000
Metres

Coordinate System: GDA 1994 MGA Zone 55

Base data from theLIST, © State of Tasmania
Land title data current as of 21/12/2018

Disclaimer: Before taking any action based on data shown on this map, it should first be verified with the relevant council.

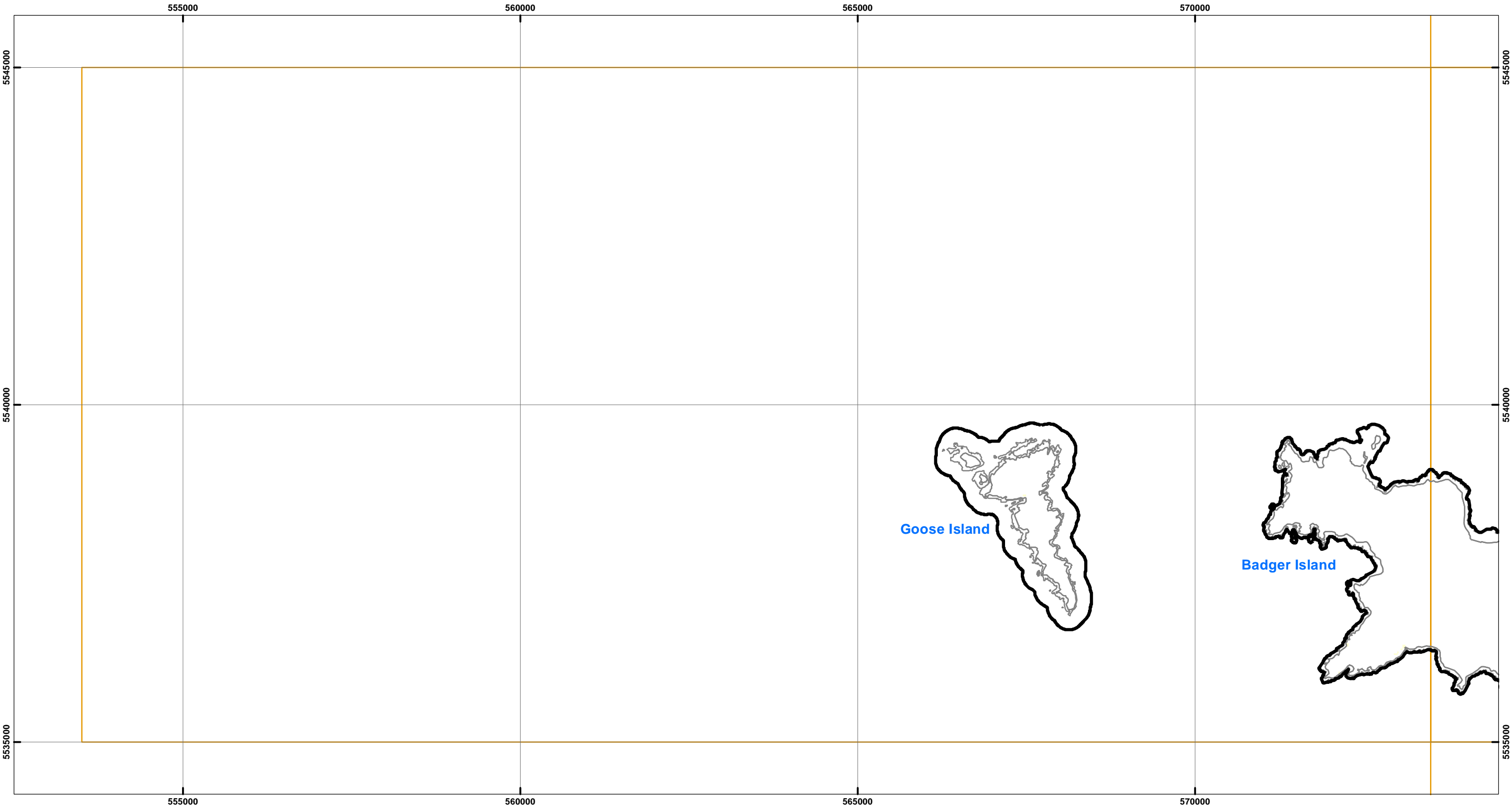
Date: 15/04/2019
Doc. Version: 0

esk mapping & GIS

Prepared by

The inset map shows the state of Tasmania divided into 23 numbered regions. Region 17, located in the south-eastern part of the state, is highlighted with a red border, indicating the location of the main map area.

FLINDERS LOCAL PROVISIONS SCHEDULE - LANDSLIP HAZARD OVERLAY



Legend

Landslip Hazard Code

Low landslip hazard band

Medium landslip hazard band

Medium-active landslip hazard band

High landslip hazard band

LPS Boundary

Property Parcels

MAP 19 OF 30

01,0002,0003,000

Metres

Coordinate System: GDA 1994 MGA Zone 55

Base data from theLIST, © State of Tasmania
Land title data current as of 21/12/2018

Disclaimer: Before taking any action based on data shown on this map, it should first be verified with the relevant council.

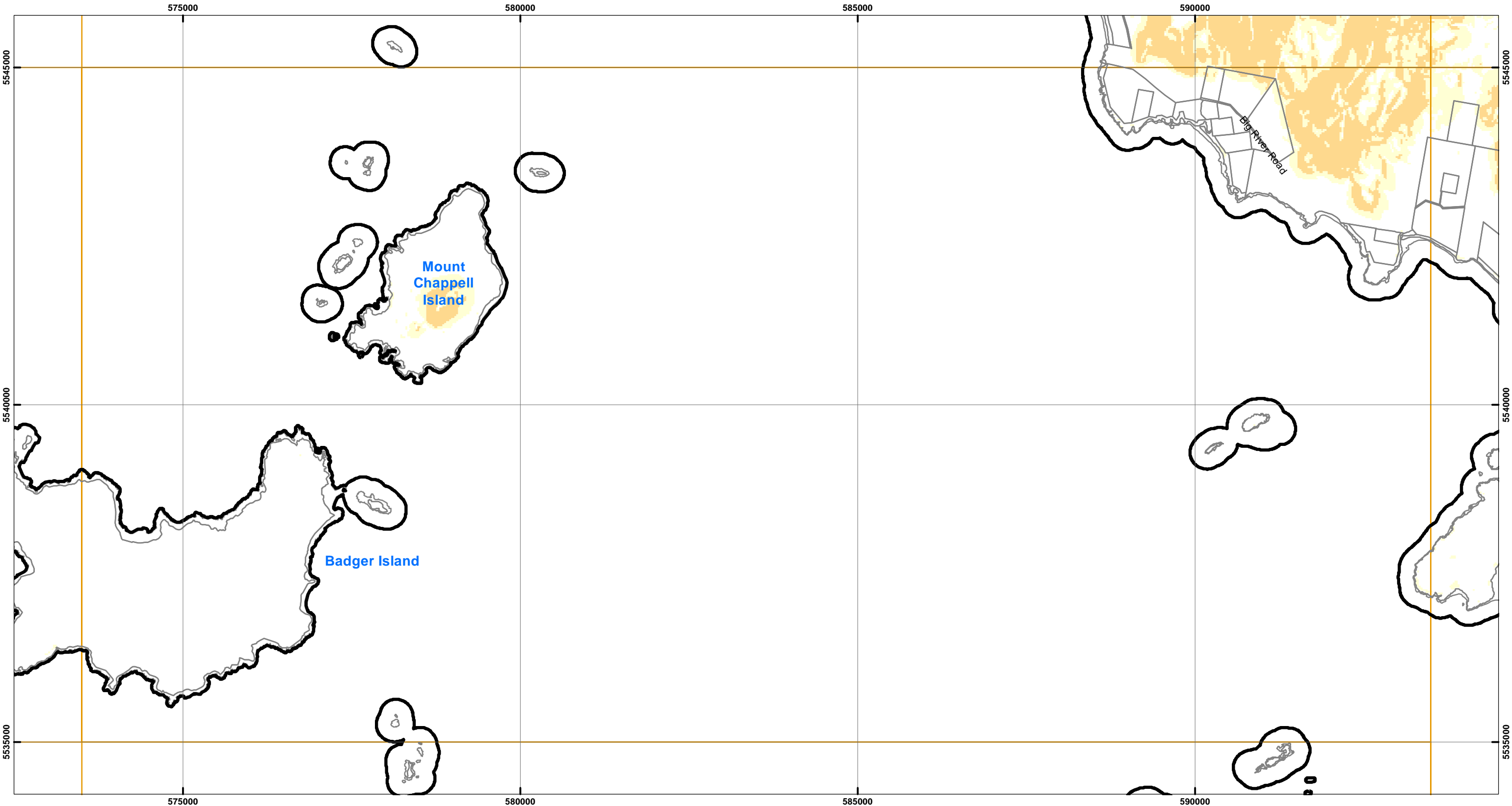
Date: 15/04/2019

Doc. Version: 0

esk
mapping
& GIS

Prepared by

FLINDERS LOCAL PROVISIONS SCHEDULE - LANDSLIP HAZARD OVERLAY



Legend

Landslip Hazard Code

Low landslip hazard band

Medium landslip hazard band

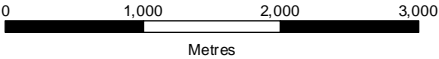
Medium-active landslip hazard band

High landslip hazard band

LPS Boundary

Property Parcels

MAP 20 OF 30



Coordinate System: GDA 1994 MGA Zone 55

Base data from theLIST, © State of Tasmania

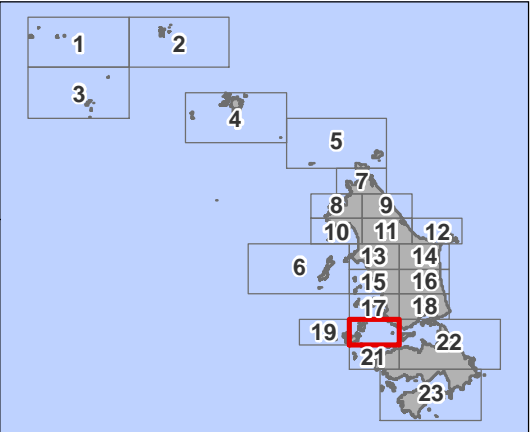
Land title data current as of 21/12/2018

Disclaimer: Before taking any action based on data shown on this map, it should first be verified with the relevant council.

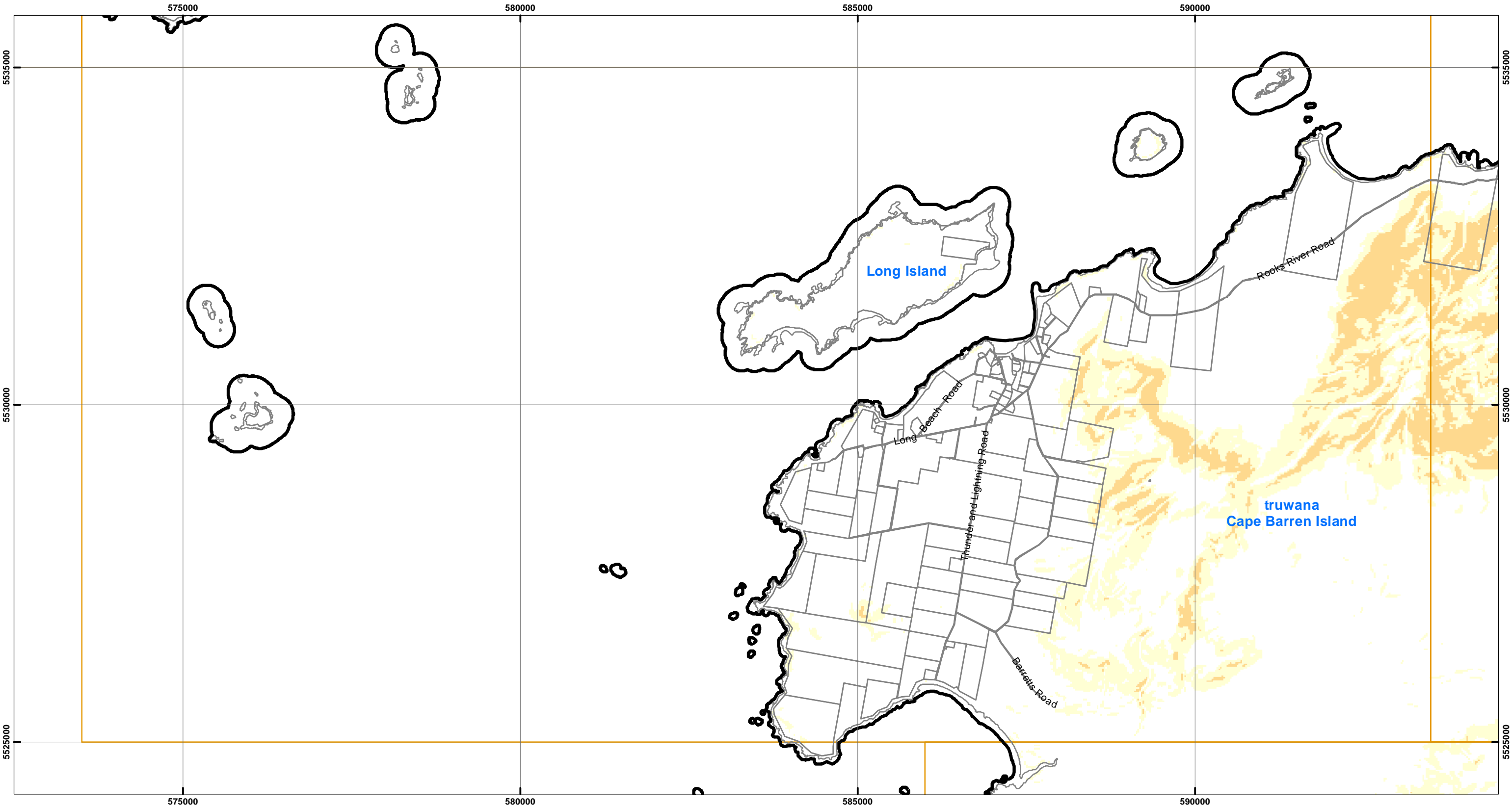
Date: 15/04/2019

Doc. Version: 0

Prepared by esk mapping & GIS



FLINDERS LOCAL PROVISIONS SCHEDULE - LANDSLIP HAZARD OVERLAY



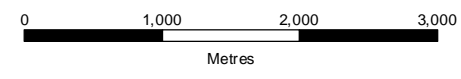
Legend

Landslip Hazard Code

- Low landslip hazard band
- Medium landslip hazard band
- Medium-active landslip hazard band
- High landslip hazard band

- LPS Boundary
- Property Parcels

MAP 21 OF 30

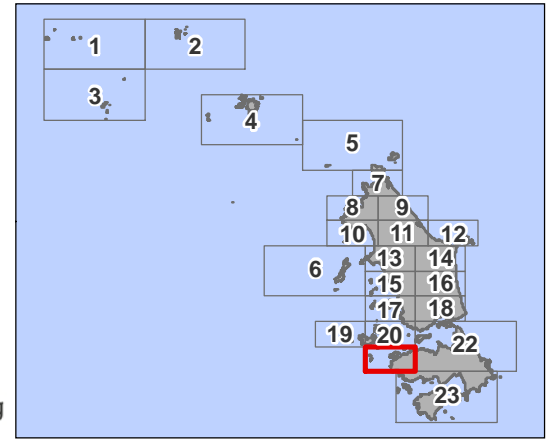


Coordinate System: GDA 1994 MGA Zone 55
Base data from theLIST, © State of Tasmania
Land title data current as of 21/12/2018

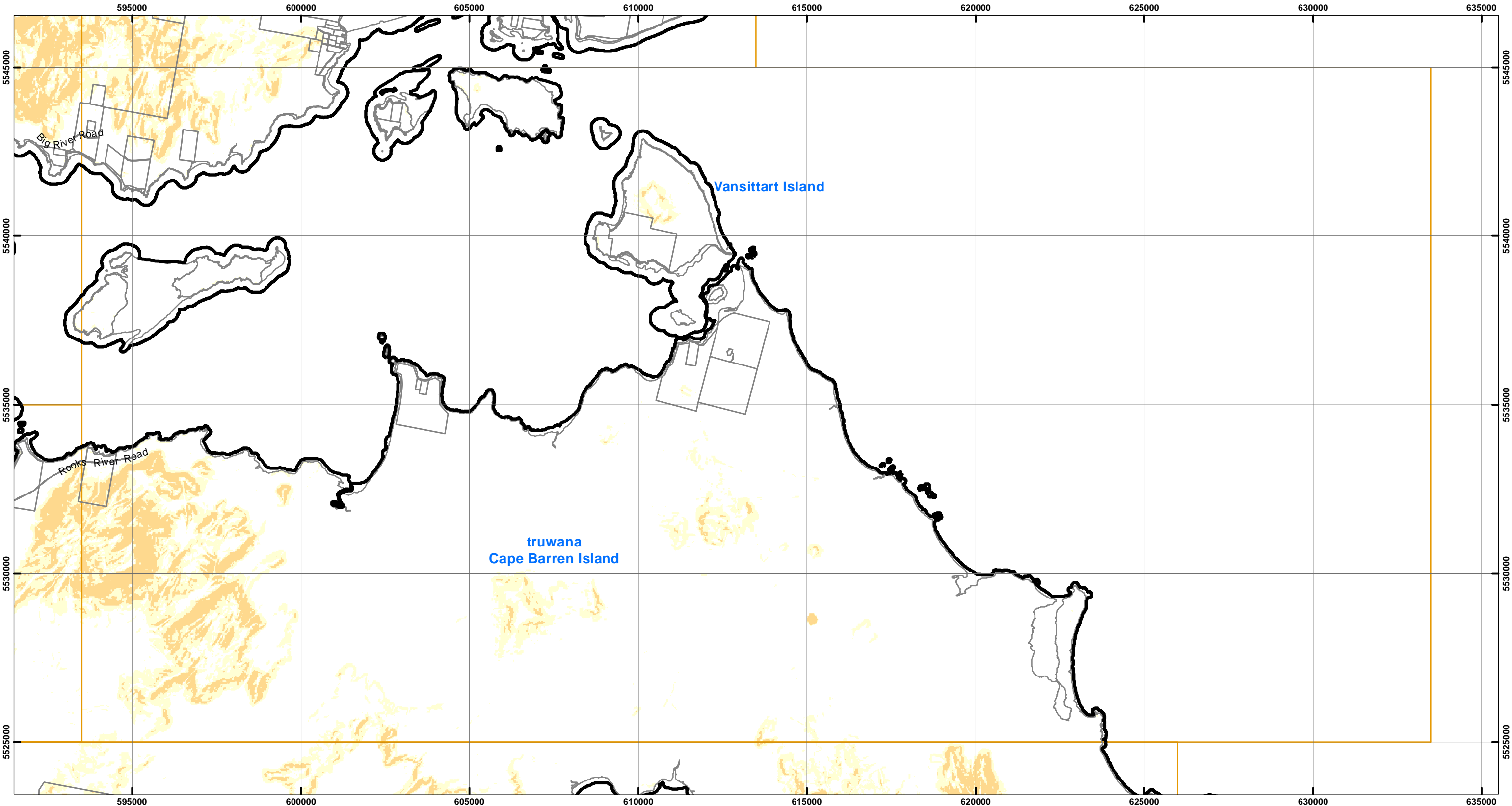
Disclaimer: Before taking any action based on data shown on this map, it should first be verified with the relevant council.

Date: 15/04/2019
Doc. Version: 0

Prepared by esk mapping & GIS



FLINDERS LOCAL PROVISIONS SCHEDULE - LANDSLIP HAZARD OVERLAY



Legend

Landslip Hazard Code

Low landslip hazard band

Medium landslip hazard band

Medium-active landslip hazard band

High landslip hazard band

LPS Boundary

Property Parcels

MAP 22 OF 30

02,0004,0006,000

Metres

Coordinate System: GDA 1994 MGA Zone 55

Base data from theLIST, © State of Tasmania
Land title data current as of 21/12/2018

Disclaimer: Before taking any action based on data shown on this map, it should first be verified with the relevant council.

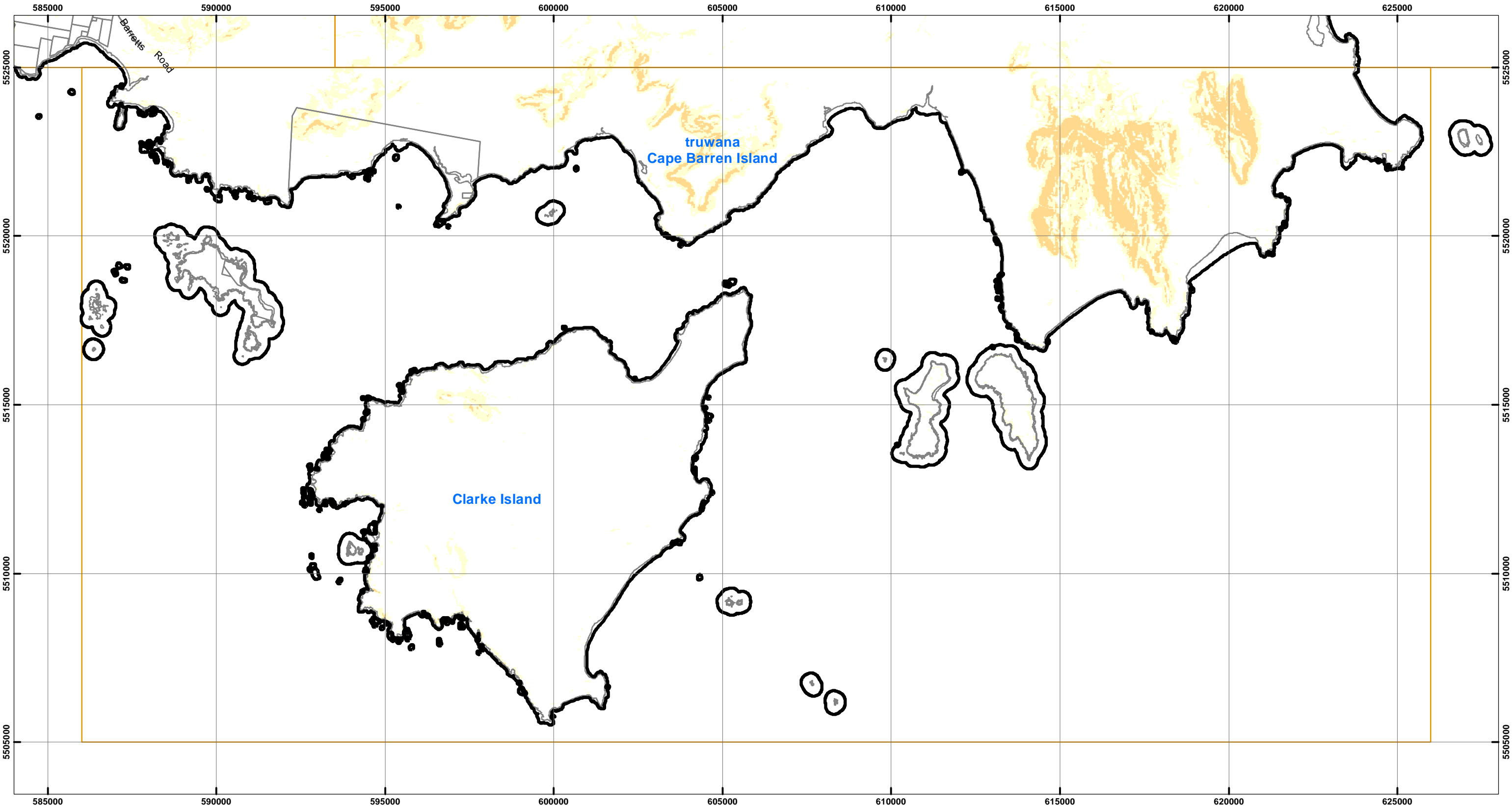
Date: 15/04/2019
Doc. Version: 0

esk
mapping
& GIS

Prepared by

An inset map shows a grid of 23 numbered areas. Area 22 is highlighted with a red border. The areas are numbered 1 through 23, with 22 being the central focus.

FLINDERS LOCAL PROVISIONS SCHEDULE - LANDSLIP HAZARD OVERLAY



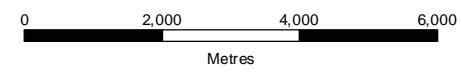
Legend

Landslip Hazard Code

- Low landslip hazard band
- Medium landslip hazard band
- Medium-active landslip hazard band
- High landslip hazard band

- LPS Boundary
- Property Parcels

MAP 23 OF 30

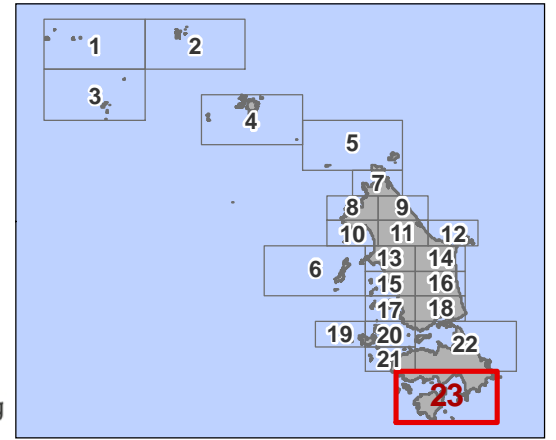


Coordinate System: GDA 1994 MGA Zone 55
Base data from theLIST, © State of Tasmania
Land title data current as of 21/12/2018

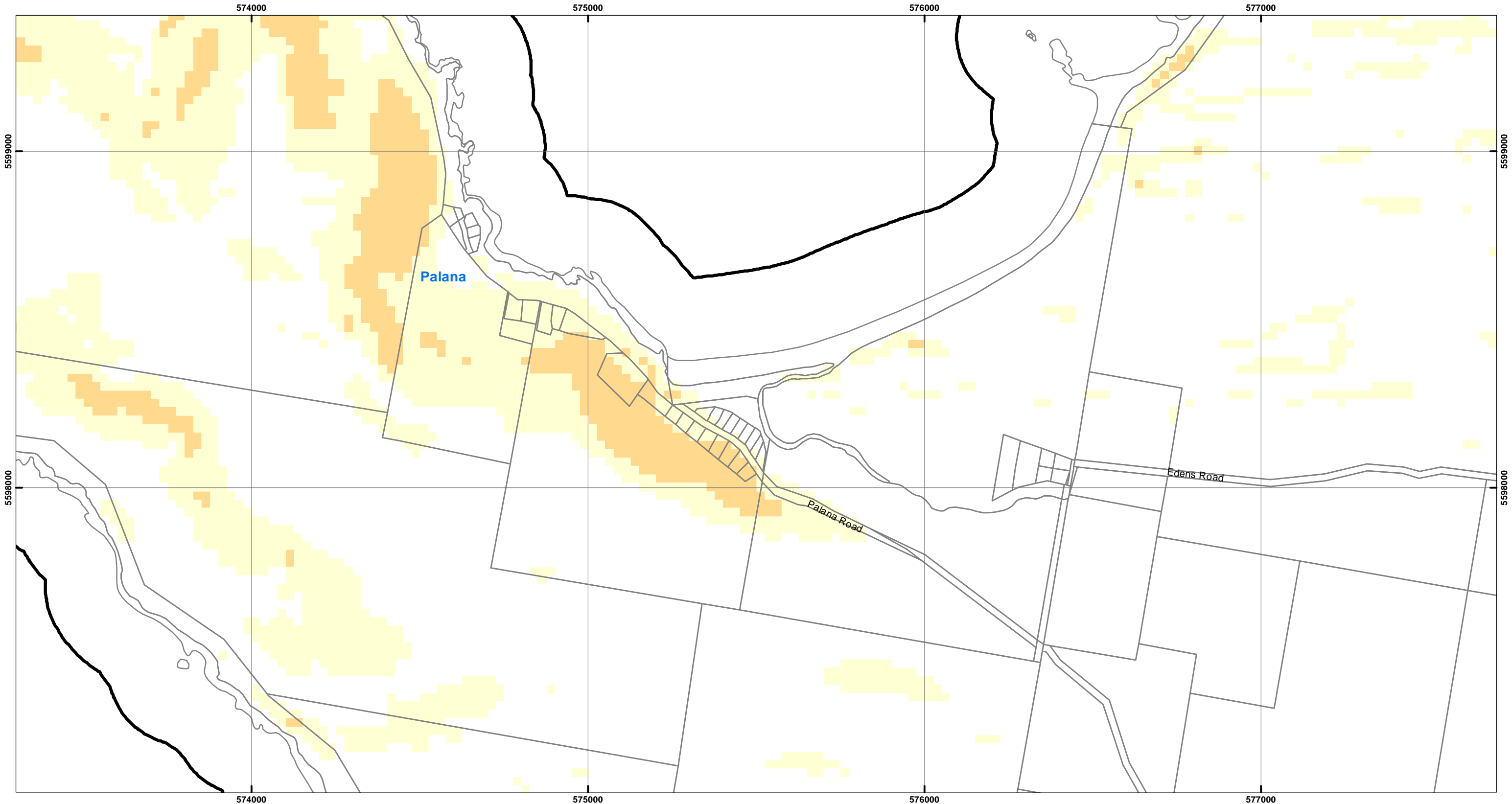
Disclaimer: Before taking any action based on data shown on this map, it should first be verified with the relevant council.

Date: 15/04/2019
Doc. Version: 0

Prepared by esk mapping & GIS



FLINDERS LOCAL PROVISIONS SCHEDULE - LANDSLIP HAZARD OVERLAY



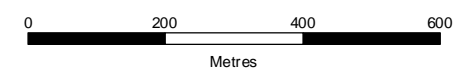
Legend

Landslip Hazard Code

- Low landslip hazard band
- Medium landslip hazard band
- Medium-active landslip hazard band
- High landslip hazard band

- LPS Boundary
- Property Parcels

MAP 24 OF 30



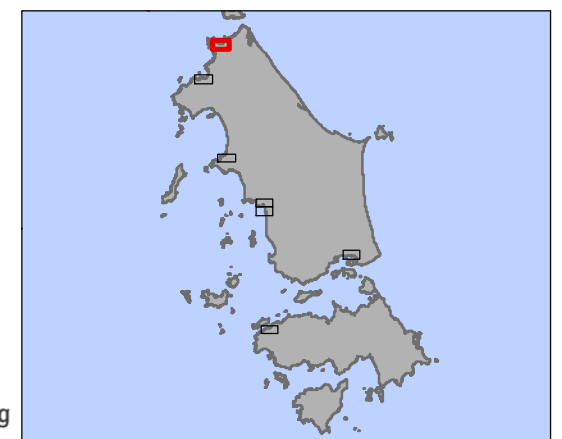
Coordinate System: GDA 1994 MGA Zone 55

Base data from theLIST, © State of Tasmania
Land title data current as of 21/12/2018

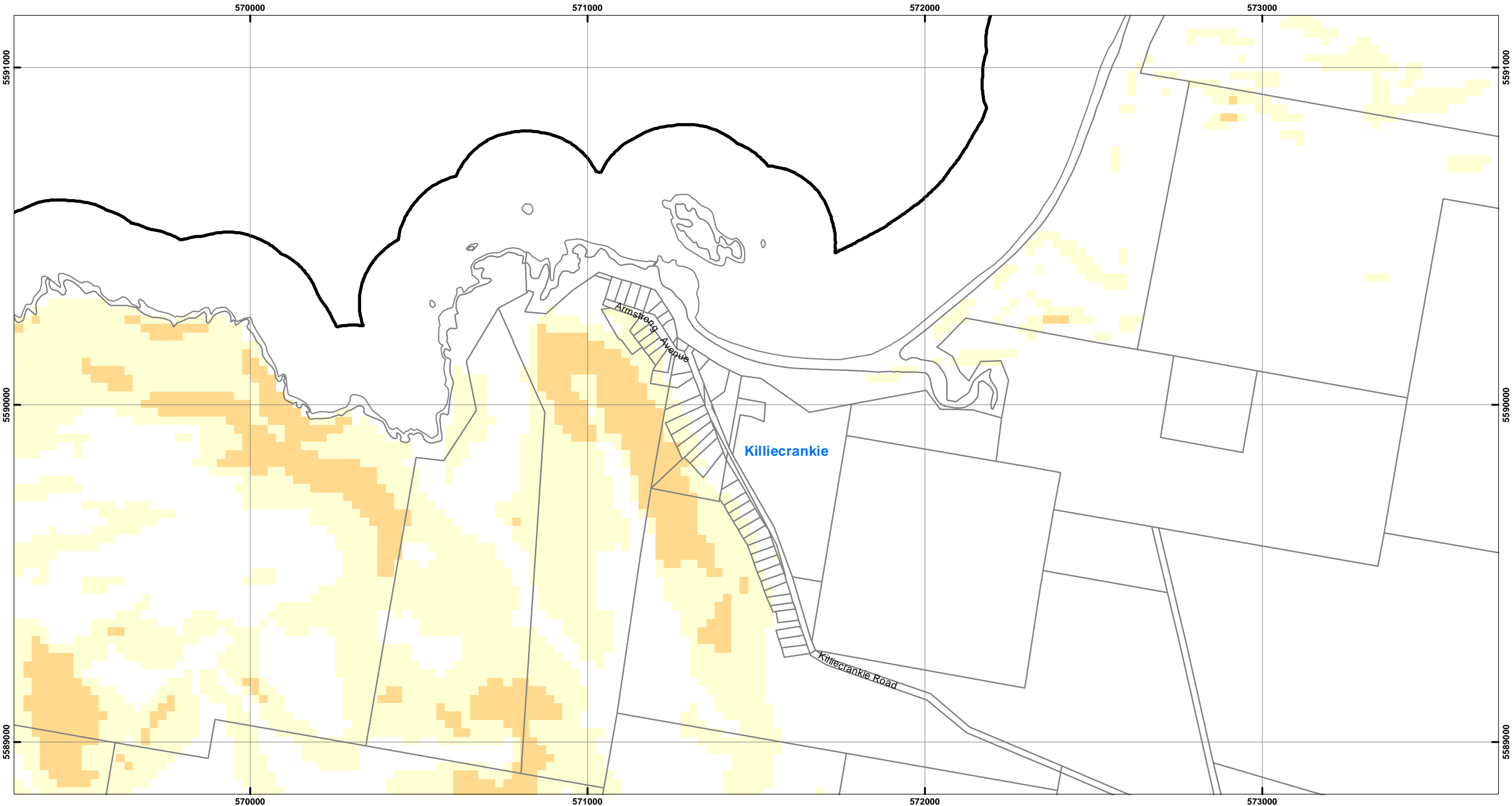
Disclaimer: Before taking any action based on
data shown on this map, it should first be verified
with the relevant council.

Date: 15/04/2019
Doc. Version: 0

Prepared by esk
mapping
& GIS



FLINDERS LOCAL PROVISIONS SCHEDULE - LANDSLIP HAZARD OVERLAY



Legend

Landslip Hazard Code

- Low landslip hazard band
- Medium landslip hazard band
- Medium-active landslip hazard band
- High landslip hazard band

LPS Boundary

Property Parcels

MAP 25 OF 30

0 200 400 600 Metres

Coordinate System: GDA 1994 MGA Zone 55

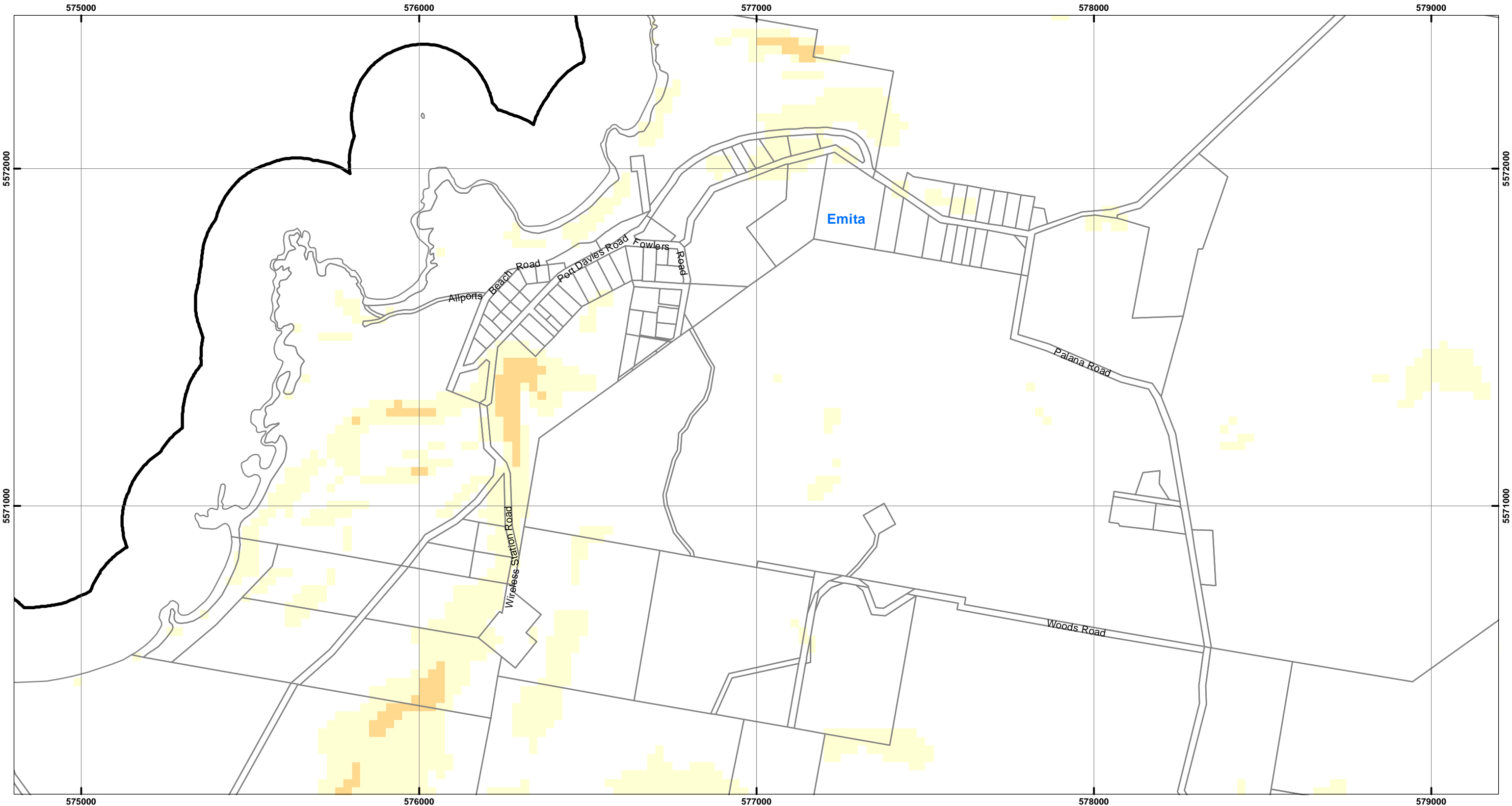
Base data from theLIST, © State of Tasmania
Land title data current as of 21/12/2018

Disclaimer: Before taking any action based on data shown on this map, it should first be verified with the relevant council.

Date: 15/04/2019
Doc. Version: 0

Prepared by

FLINDERS LOCAL PROVISIONS SCHEDULE - LANDSLIP HAZARD OVERLAY



Legend

Landslip Hazard Code

Low landslip hazard band

Medium landslip hazard band

Medium-active landslip hazard band

High landslip hazard band

LPS Boundary

Property Parcels

MAP 26 OF 30

0200400600

Metres

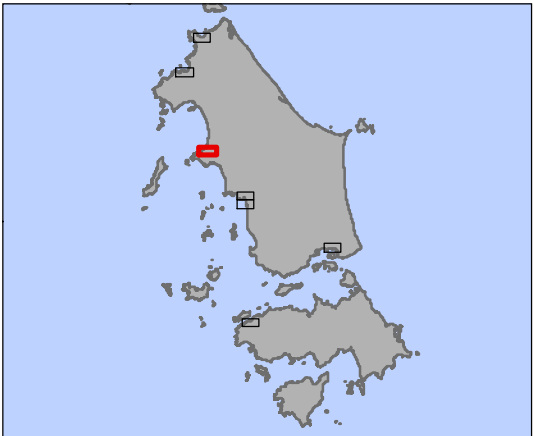
Coordinate System: GDA 1994 MGA Zone 55

Base data from theLIST, © State of Tasmania
Land title data current as of 21/12/2018

Disclaimer: Before taking any action based on data shown on this map, it should first be verified with the relevant council.

Date: 15/04/2019
Doc. Version: 0

Prepared by esk mapping & GIS



FLINDERS LOCAL PROVISIONS SCHEDULE - LANDSLIP HAZARD OVERLAY



Legend

Landslip Hazard Code

- Low landslip hazard band
- Medium landslip hazard band
- Medium-active landslip hazard band
- High landslip hazard band

LPS Boundary

Property Parcels

MAP 27 OF 30

0 200 400 600
Metres

Coordinate System: GDA 1994 MGA Zone 55

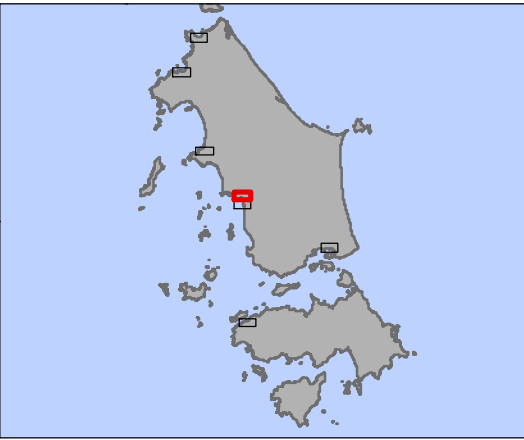
Base data from theLIST, © State of Tasmania
Land title data current as of 21/12/2018

Disclaimer: Before taking any action based on data shown on this map, it should first be verified with the relevant council.

Date: 15/04/2019
Doc. Version: 0



Prepared by



FLINDERS LOCAL PROVISIONS SCHEDULE - LANDSLIP HAZARD OVERLAY



Legend

Landslip Hazard Code

Low landslide hazard band

Medium landslide hazard band

Medium-active landslide hazard band

High landslide hazard band

LPS Boundary

Property Parcels

MAP 28 OF 30

0200400600

Metres

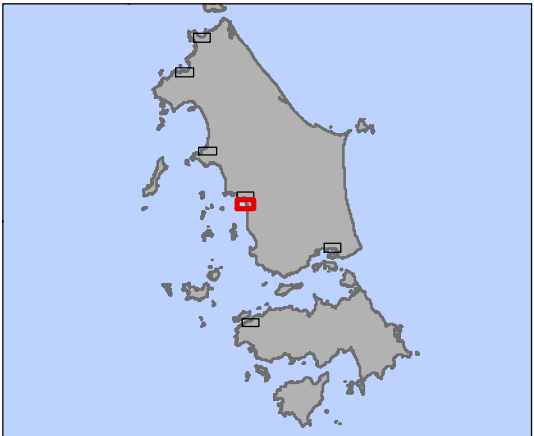
Coordinate System: GDA 1994 MGA Zone 55

Base data from theLIST, © State of Tasmania
Land title data current as of 21/12/2018

Disclaimer: Before taking any action based on data shown on this map, it should first be verified with the relevant council.

Date: 15/04/2019
Doc. Version: 0

Prepared by



FLINDERS LOCAL PROVISIONS SCHEDULE - LANDSLIP HAZARD OVERLAY




Legend

Landslip Hazard Code

- Low landslip hazard band
- Medium landslip hazard band
- Medium-active landslip hazard band
- High landslip hazard band

 LPS Boundary

 Property Parcels

MAP 29 OF 30

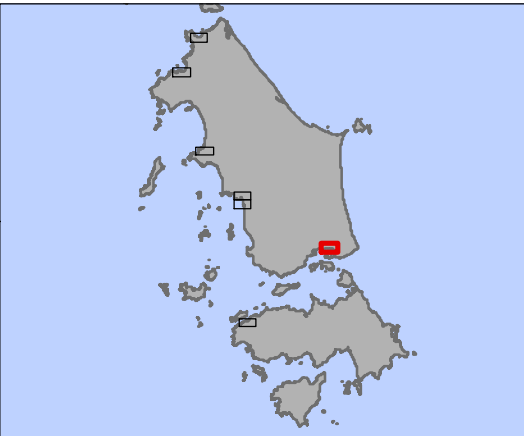
0 200 400 600
Metres

Coordinate System: GDA 1994 MGA Zone 55

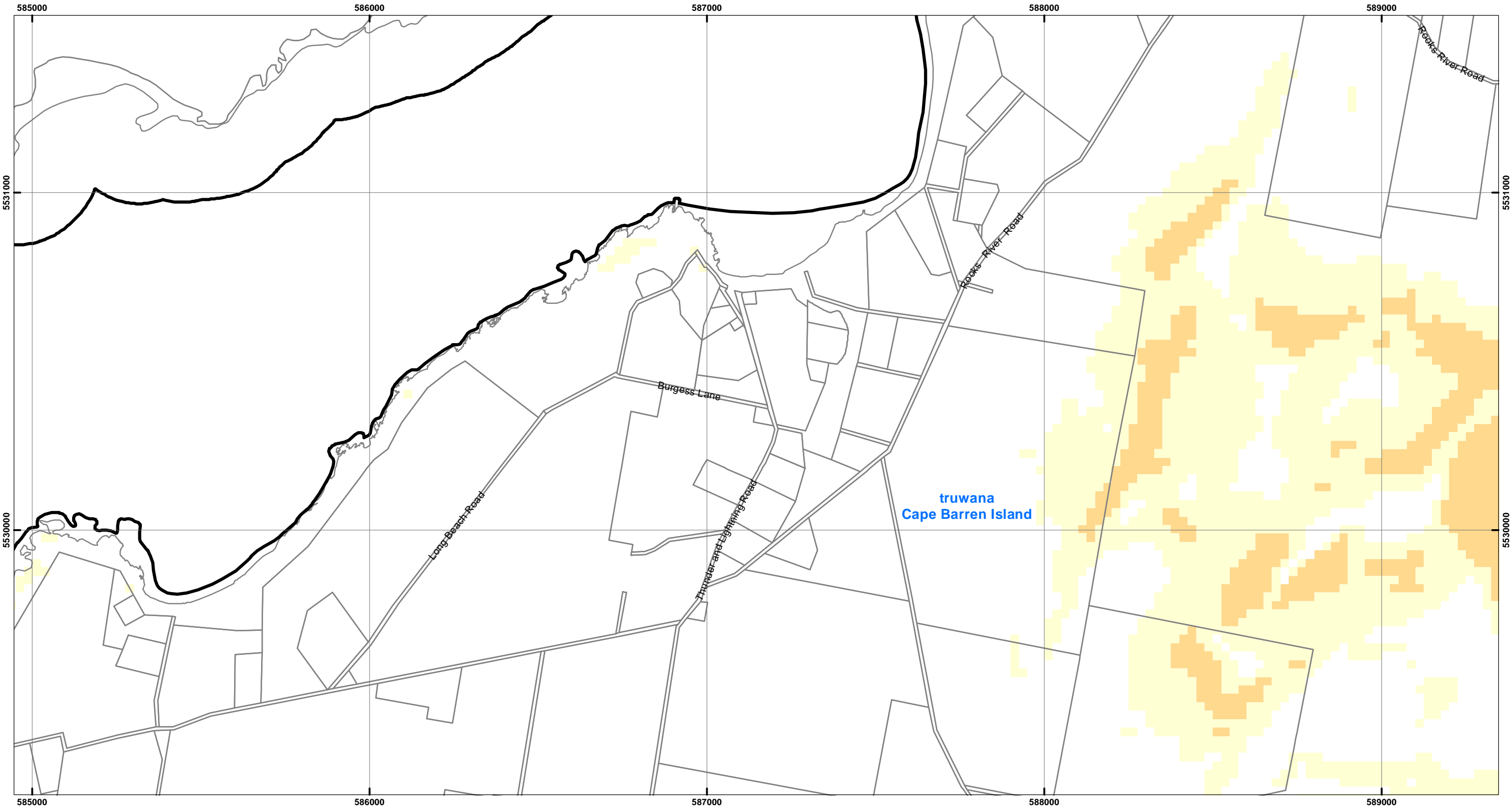
Base data from theLIST, © State of Tasmania
Land title data current as of 21/12/2018

Disclaimer: Before taking any action based on data shown on this map, it should first be verified with the relevant council.

Date: 15/04/2019
Doc. Version: 0



FLINDERS LOCAL PROVISIONS SCHEDULE - LANDSLIP HAZARD OVERLAY



Legend

Landslip Hazard Code

- Low landslip hazard band
- Medium landslip hazard band
- Medium-active landslip hazard band
- High landslip hazard band

LPS Boundary

Property Parcels

MAP 30 OF 30

0 200 400 600
Metres

Coordinate System: GDA 1994 MGA Zone 55

Base data from theLIST, © State of Tasmania
Land title data current as of 21/12/2018

Disclaimer: Before taking any action based on data shown on this map, it should first be verified with the relevant council.

Date: 15/04/2019
Doc. Version: 0

Prepared by esk mapping & GIS