


FLINDERS LOCAL PROVISIONS SCHEDULE - PARKING AND SUSTAINABLE TRANSPORT



Legend

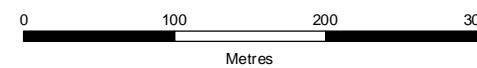
Parking and Sustainable Transport Code

 Parking precinct plan

 LPS Boundary

 Property Parcels

Whitemark



Coordinate System: GDA 1994 MGA Zone 55

Base data from theLIST, © State of Tasmania
Land title data current as of 21/12/2018

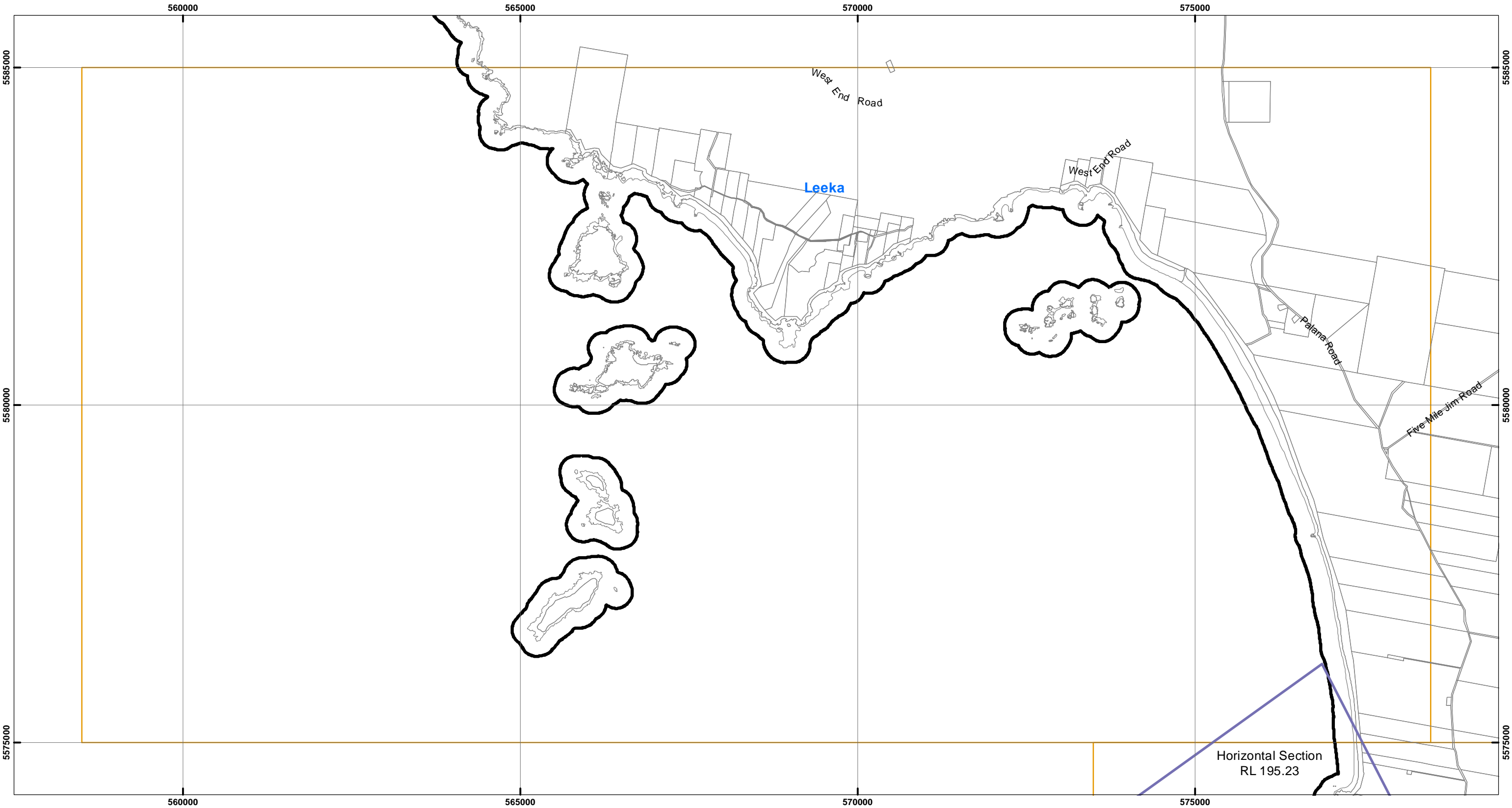
Disclaimer: Before taking any action based on data shown on this map, it should first be verified with the relevant council.

Date: 15/04/2019
Doc. Version: 0

Prepared by 



FLINDERS LOCAL PROVISIONS SCHEDULE - SAFEGUARDING OF AIRPORTS



Legend

Safeguarding of Airports Code

- Airport obstacle limitation area
- Obstacle limitation contour

- LPS Boundary
- Property Parcels

Notes:

1. Levels are in metres to Australian Height Datum (AHD)
2. Due to local variations in the transitional surface objects located within this surface may require a ground survey to confirm clearance.

MAP 1 OF 8

0 1,000 2,000 3,000
Metres

Coordinate System: GDA 1994 MGA Zone 55

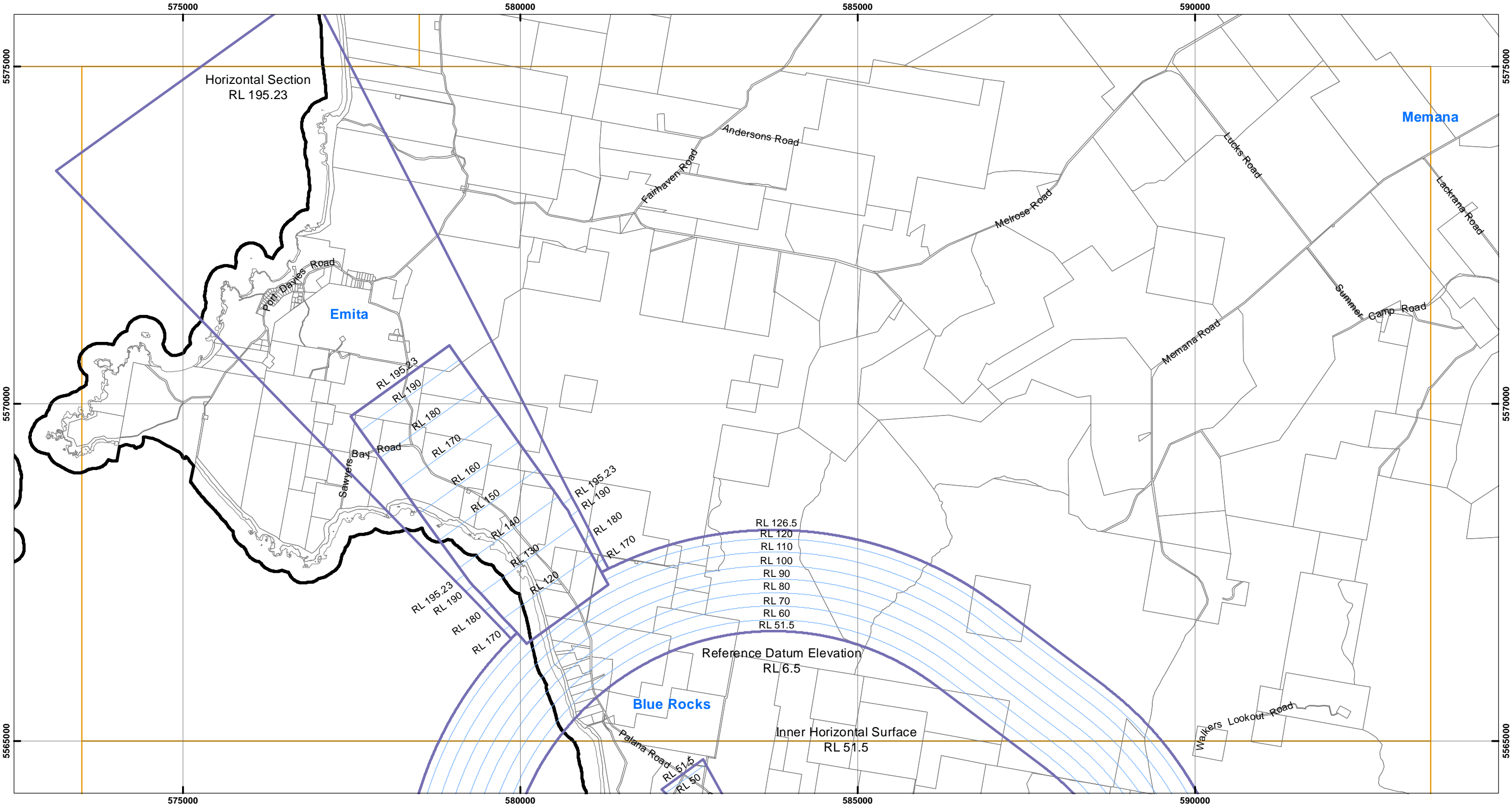
Base data from theLIST, © State of Tasmania
Land title data current as of 21/12/2018

Disclaimer: Before taking any action based on data shown on this map, it should first be verified with the relevant council.

Date: 15/04/2019
Doc. Version: 0

Prepared by

FLINDERS LOCAL PROVISIONS SCHEDULE - SAFEGUARDING OF AIRPORTS



Legend

Safeguarding of Airports Code

- Airport obstacle limitation area
- Obstacle limitation contour
- LPS Boundary
- Property Parcels

Notes:

1. Levels are in metres to Australian Height Datum (AHD)
2. Due to local variations in the transitional surface objects located within this surface may require a ground survey to confirm clearance.

MAP 2 OF 8

0 1,000 2,000 3,000
Metres

Coordinate System: GDA 1994 MGA Zone 55

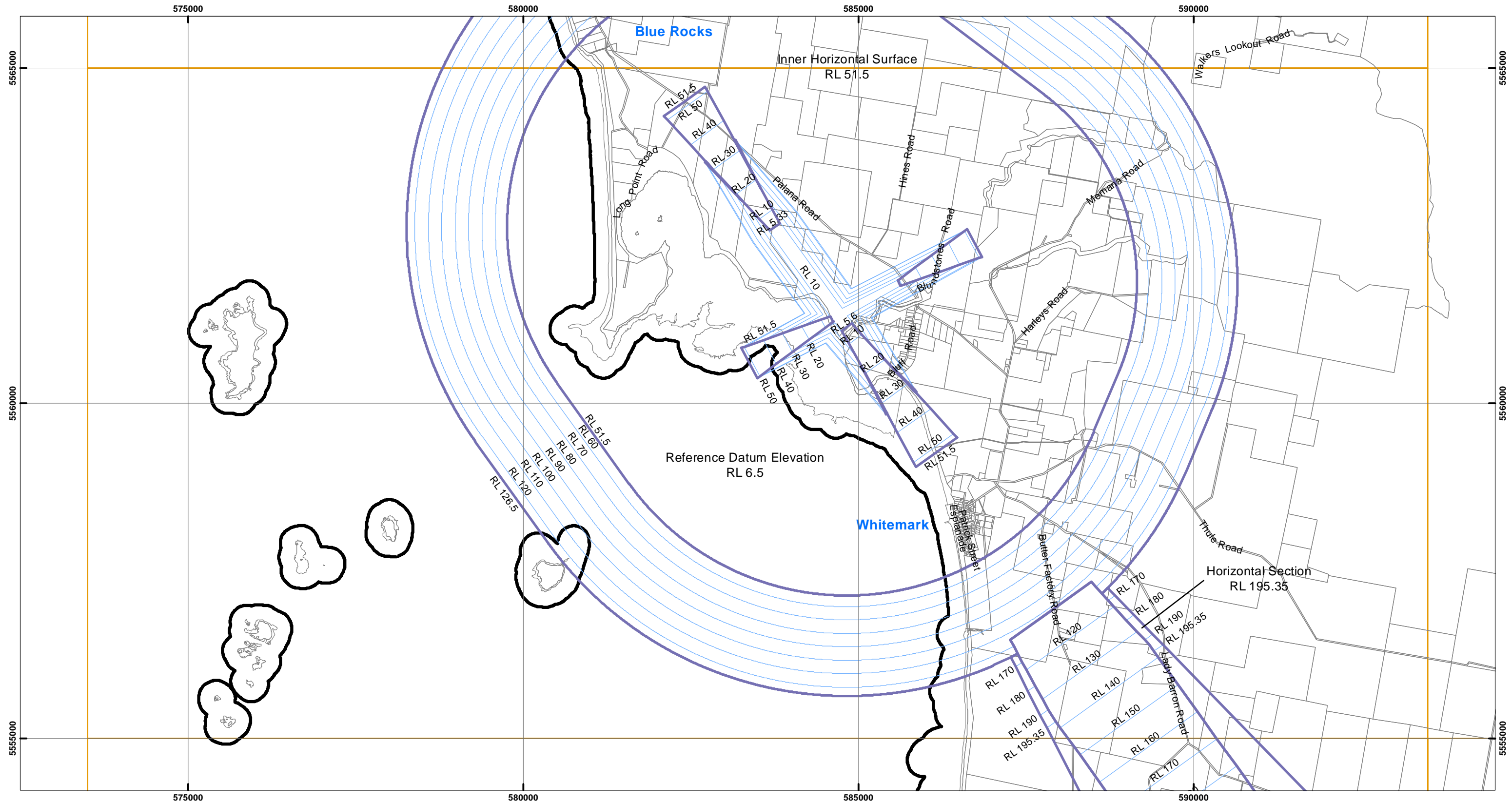
Base data from theLIST, © State of Tasmania
Land title data current as of 21/12/2018

Disclaimer: Before taking any action based on data shown on this map, it should first be verified with the relevant council.

Date: 15/04/2019
Doc. Version: 0


Prepared by esk mapping & GIS



FLINDERS LOCAL PROVISIONS SCHEDULE - SAFEGUARDING OF AIRPORTS



Legend

Safeguarding of Airports Code

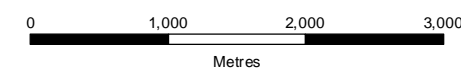
-  Airport obstacle limitation area
 Obstacle limitation contour

-  LPS Boundary
-  Property Parcels

Notes:

1. Levels are in metres to Australian Height Datum (AHD)
2. Due to local variations in the transitional surface objects located within this surface may require a ground survey to confirm clearance.

MAP 3 OF 8



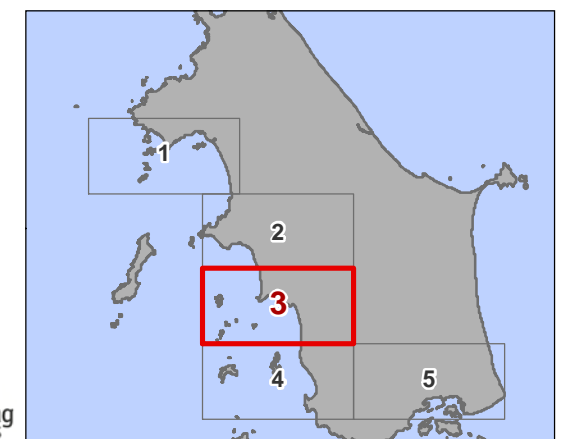
Coordinate System: GDA 1994 MGA Zone 55

Base data from theLIST, © State of Tasmania
Land title data current as of 21/12/2018

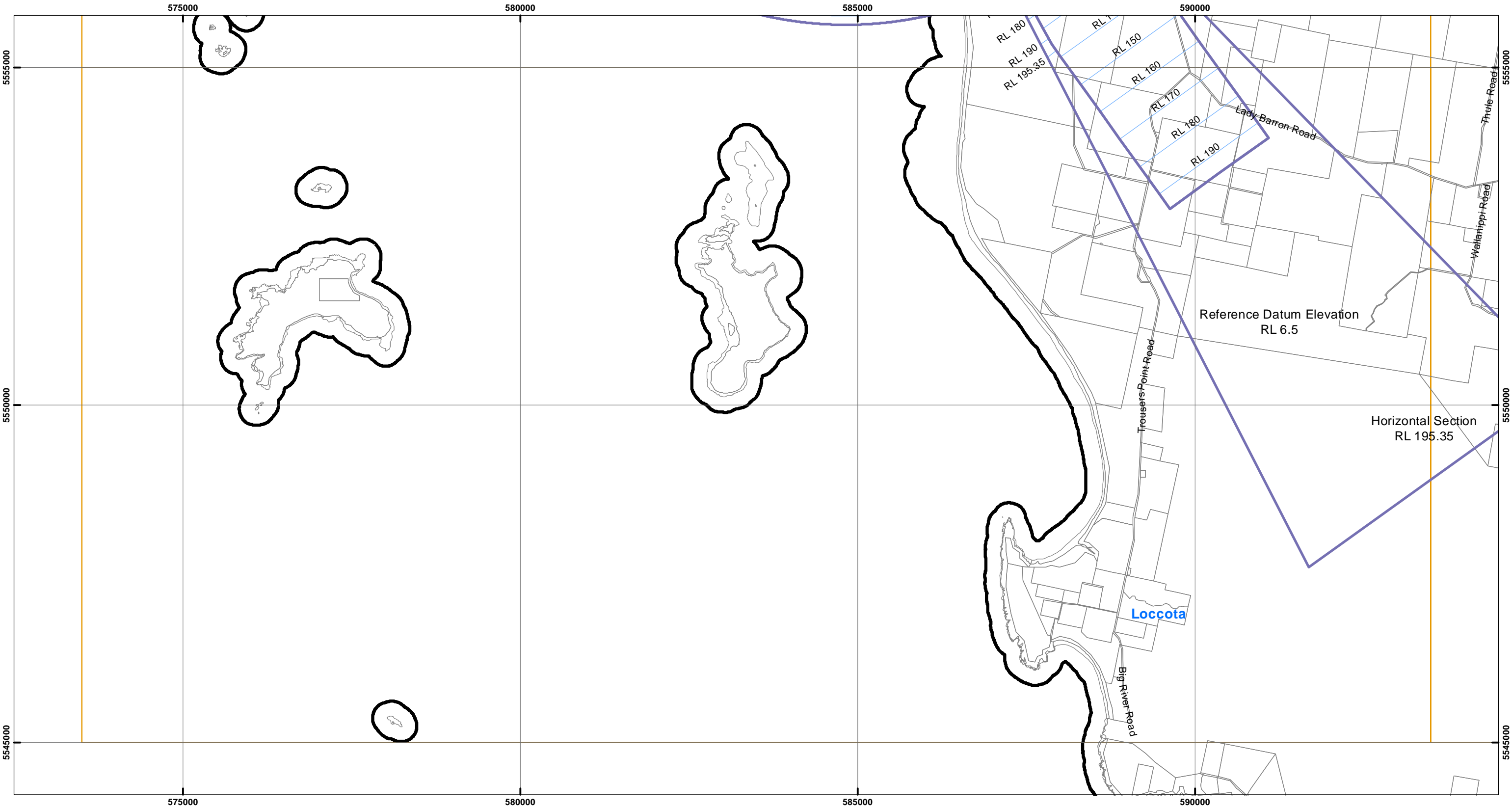
Disclaimer: Before taking any action based on data shown on this map, it should first be verified with the relevant council.

Date: 15/04/2019
Doc. Version: 0

Prepared by  esk
mapping
& GIS







FLINDERS LOCAL PROVISIONS SCHEDULE - SAFEGUARDING OF AIRPORTS



Legend

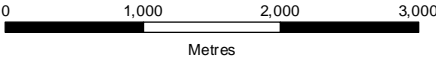
Safeguarding of Airports Code

-  Airport obstacle limitation area
-  Obstacle limitation contour

-  LPS Boundary
-  Property Parcels

Notes:
1. Levels are in metres to Australian Height Datum (AHD)
2. Due to local variations in the transitional surface objects located within this surface may require a ground survey to confirm clearance.

MAP 4 OF 8

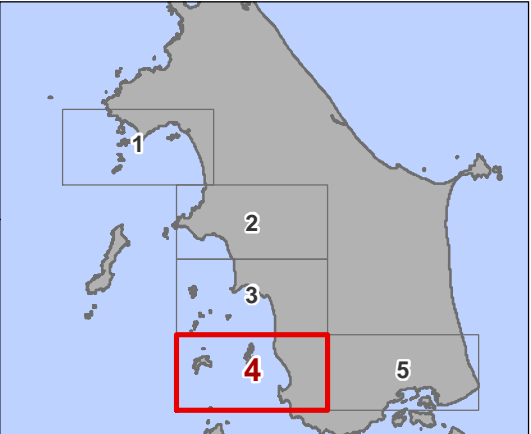


Coordinate System: GDA 1994 MGA Zone 55
Base data from theLIST, © State of Tasmania
Land title data current as of 21/12/2018

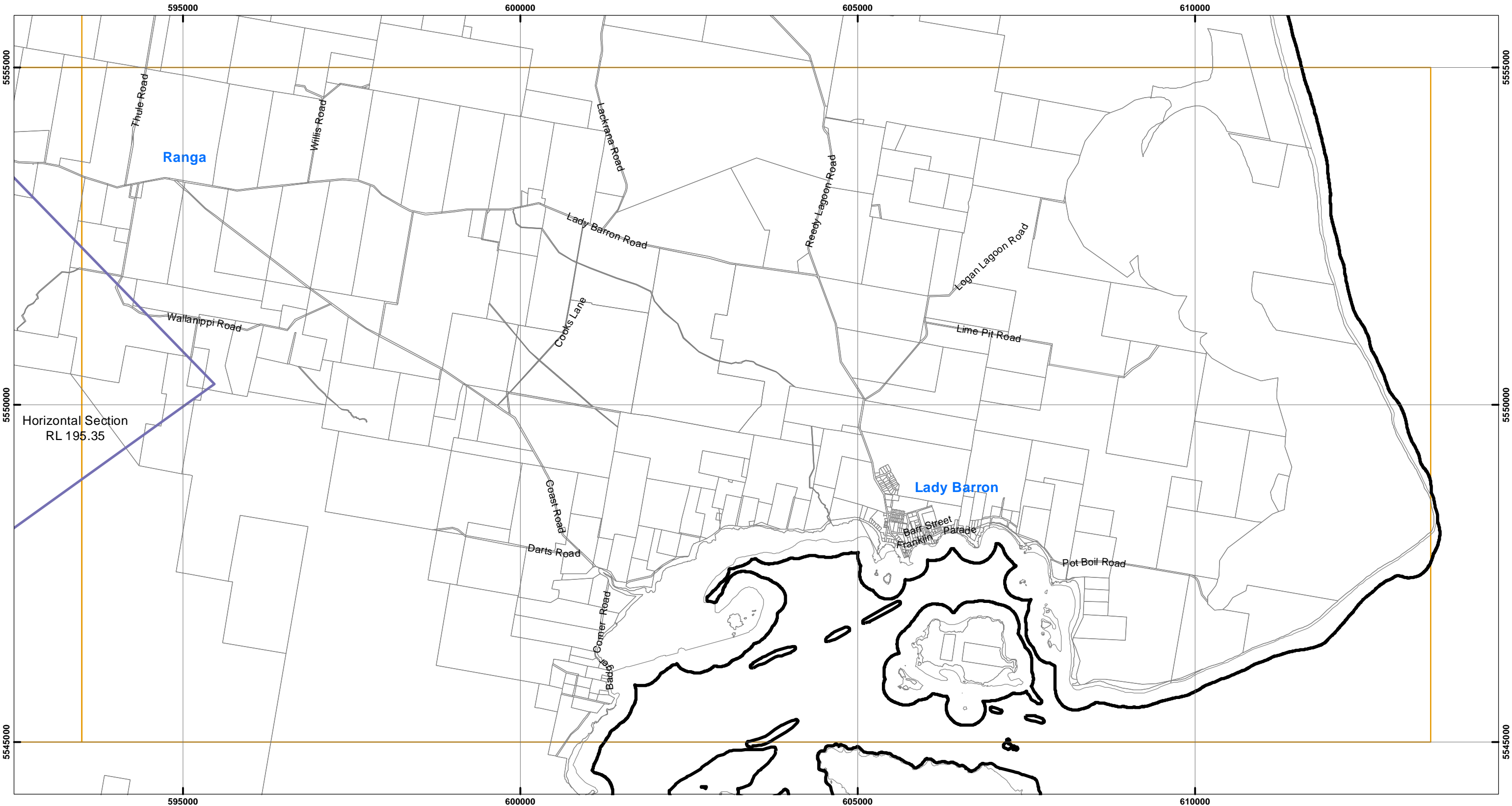
Disclaimer: Before taking any action based on data shown on this map, it should first be verified with the relevant council.

Date: 15/04/2019
Doc. Version: 0

Prepared by 



FLINDERS LOCAL PROVISIONS SCHEDULE - SAFEGUARDING OF AIRPORTS



Legend

Safeguarding of Airports Code

- Airport obstacle limitation area
- Obstacle limitation contour

- LPS Boundary
- Property Parcels

Notes:

- 1. Levels are in metres to Australian Height Datum (AHD)
- 2. Due to local variations in the transitional surface objects located within this surface may require a ground survey to confirm clearance.

MAP 5 OF 8

0 1,000 2,000 3,000
Metres

Coordinate System: GDA 1994 MGA Zone 55

Base data from theLIST, © State of Tasmania
Land title data current as of 21/12/2018

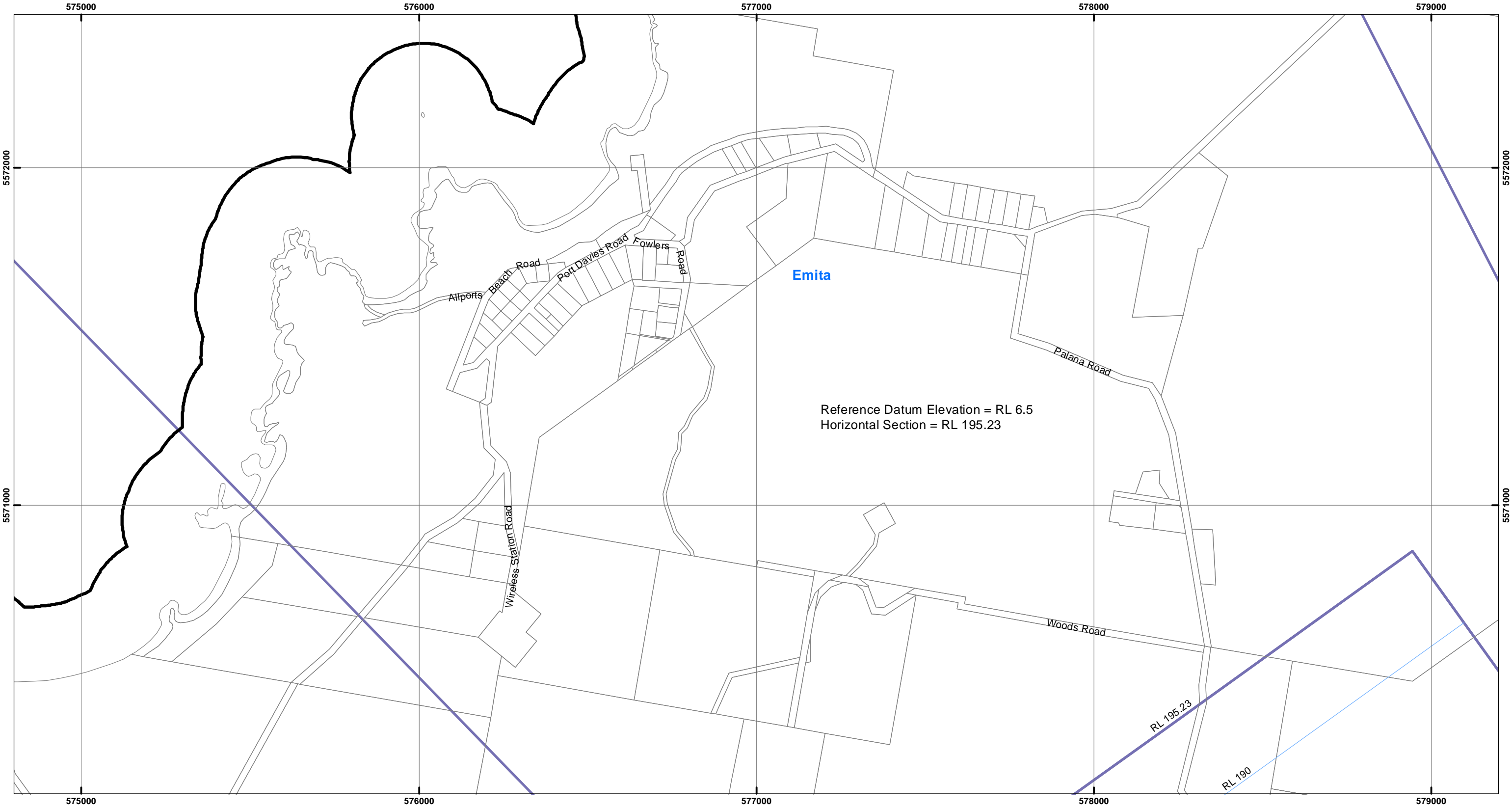
Disclaimer: Before taking any action based on data shown on this map, it should first be verified with the relevant council.

Date: 15/04/2019
Doc. Version: 0

esk mapping & GIS

Prepared by

FLINDERS LOCAL PROVISIONS SCHEDULE : SAFEGUARDING OF AIRPORTS



Legend

Safeguarding of Airports Code

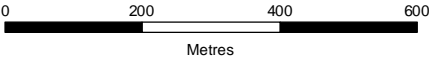
- Airport obstacle limitation area
- Obstacle limitation contour

- LPS Boundary
- Property Parcels

Notes:

1. Levels are in metres to Australian Height Datum (AHD)
2. Due to local variations in the transitional surface objects located within this surface may require a ground survey to confirm clearance.

MAP 6 OF 8



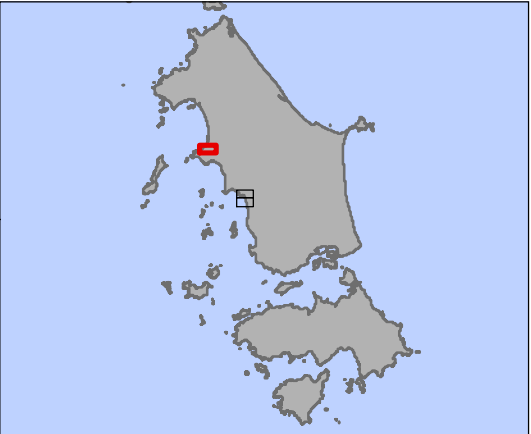
Coordinate System: GDA 1994 MGA Zone 55

Base data from theLIST, © State of Tasmania
Land title data current as of 21/12/2018

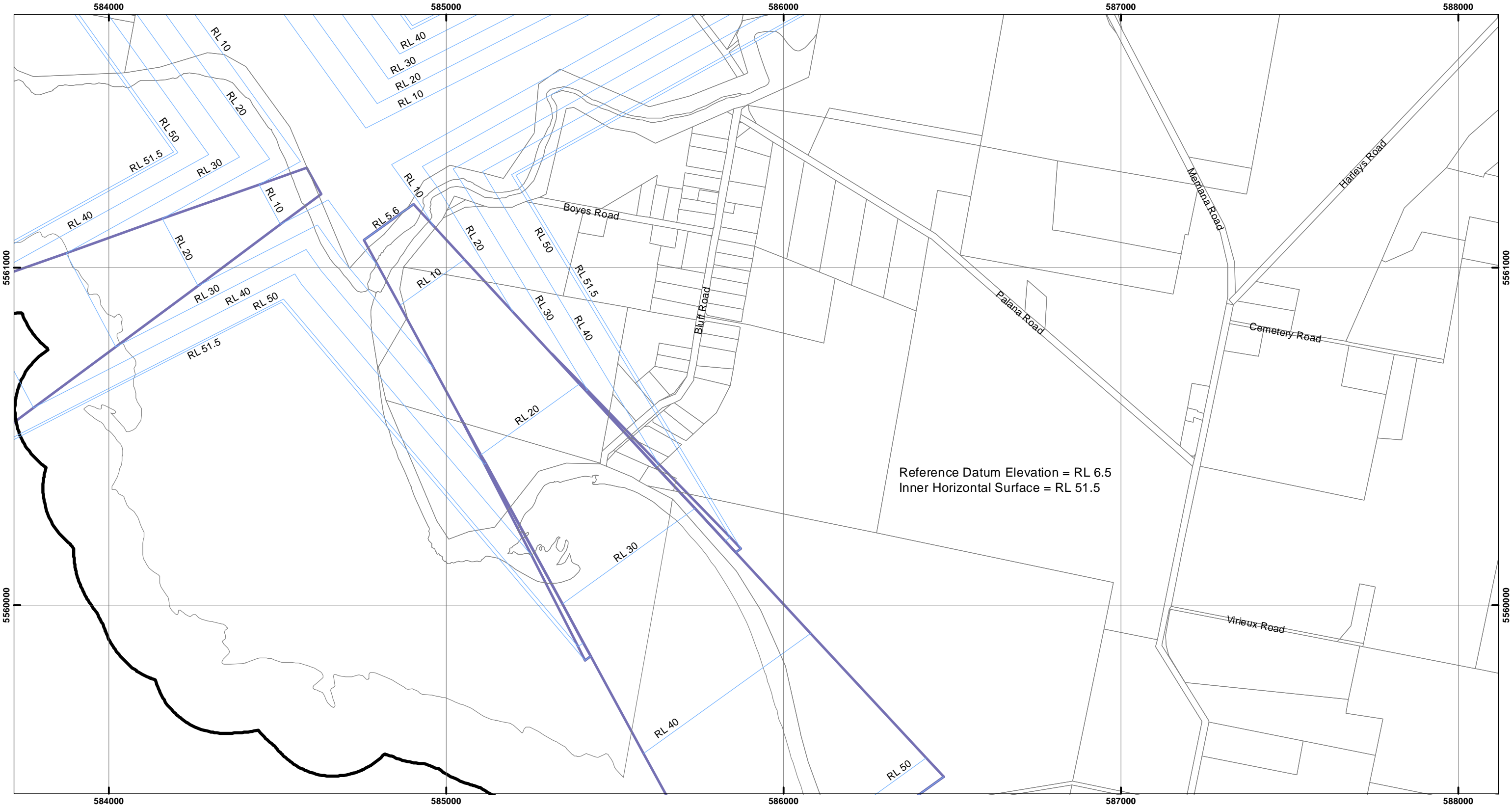
Disclaimer: Before taking any action based on data shown on this map, it should first be verified with the relevant council.

Date: 15/04/2019
Doc. Version: 0

Prepared by esk mapping & GIS



FLINDERS LOCAL PROVISIONS SCHEDULE : SAFEGUARDING OF AIRPORTS



Legend

Safeguarding of Airports Code

- Airport obstacle limitation area
- Obstacle limitation contour

- LPS Boundary
- Property Parcels

Notes:

1. Levels are in metres to Australian Height Datum (AHD)
2. Due to local variations in the transitional surface objects located within this surface may require a ground survey to confirm clearance.

MAP 7 OF 8

0 200 400 600
Metres


Coordinate System: GDA 1994 MGA Zone 55

Base data from theLIST, © State of Tasmania
Land title data current as of 21/12/2018

Disclaimer: Before taking any action based on data shown on this map, it should first be verified with the relevant council.

Date: 15/04/2019
Doc. Version: 0

Prepared by



FLINDERS LOCAL PROVISIONS SCHEDULE : SAFEGUARDING OF AIRPORTS



Legend

Safeguarding of Airports Code

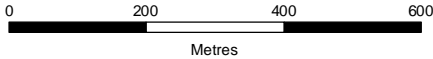
- Airport obstacle limitation area
- Obstacle limitation contour

- LPS Boundary
- Property Parcels

Notes:

1. Levels are in metres to Australian Height Datum (AHD)
2. Due to local variations in the transitional surface objects located within this surface may require a ground survey to confirm clearance.

MAP 8 OF 8



Coordinate System: GDA 1994 MGA Zone 55

Base data from theLIST, © State of Tasmania
Land title data current as of 21/12/2018

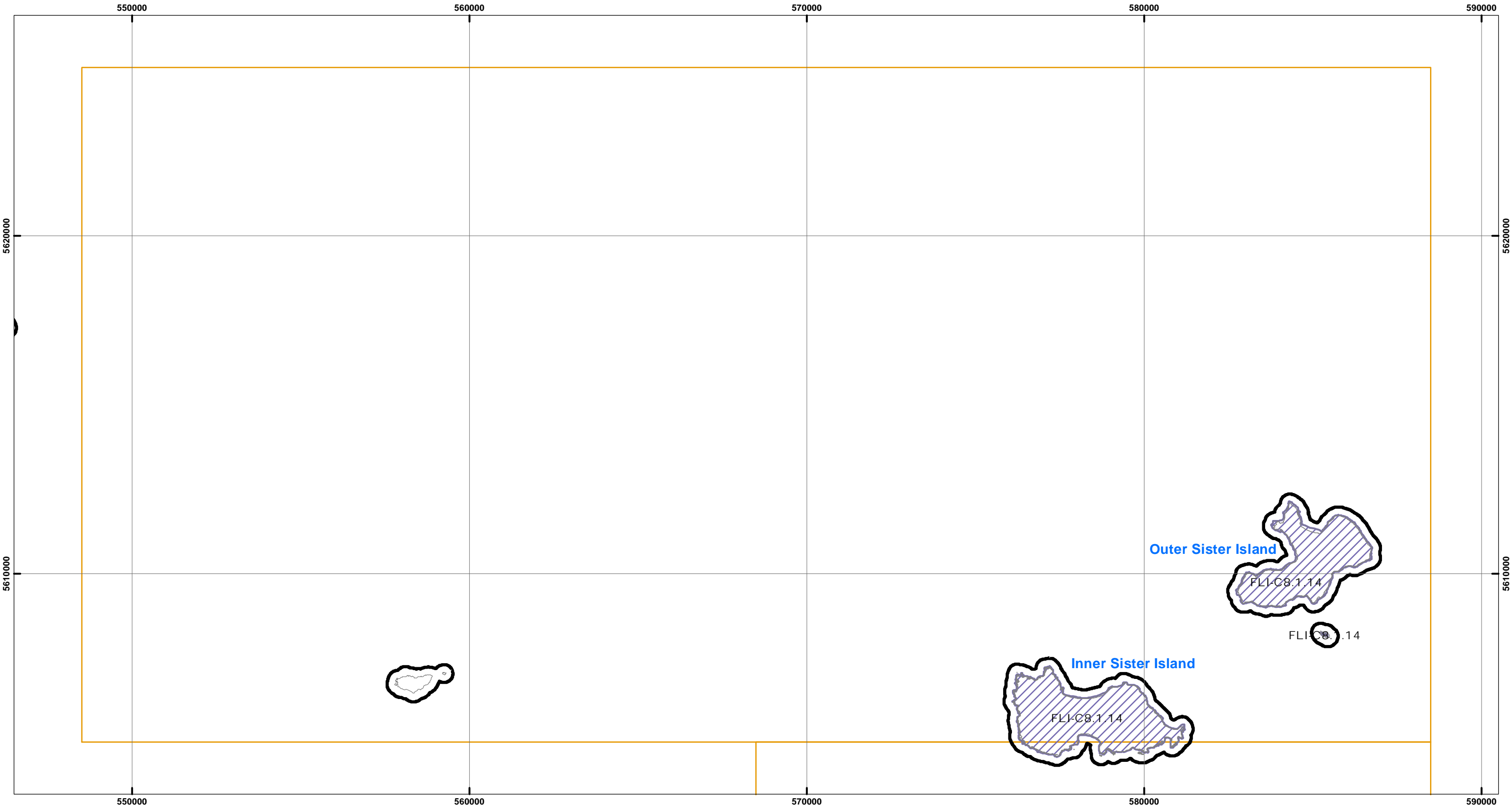
Disclaimer: Before taking any action based on data shown on this map, it should first be verified with the relevant council.

Date: 15/04/2019
Doc. Version: 0

Prepared by esk mapping & GIS




FLINDERS LOCAL PROVISIONS SCHEDULE : SCENIC PROTECTION OVERLAY




Legend

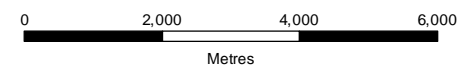
Scenic Protection Code

 Scenic protection area

 LPS Boundary

 Property Parcels

MAP 1 OF 20

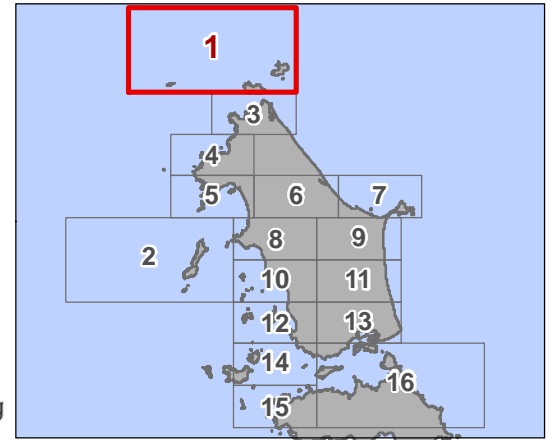


Coordinate System: GDA 1994 MGA Zone 55
Base data from theLIST, © State of Tasmania
Land title data current as of 21/12/2018

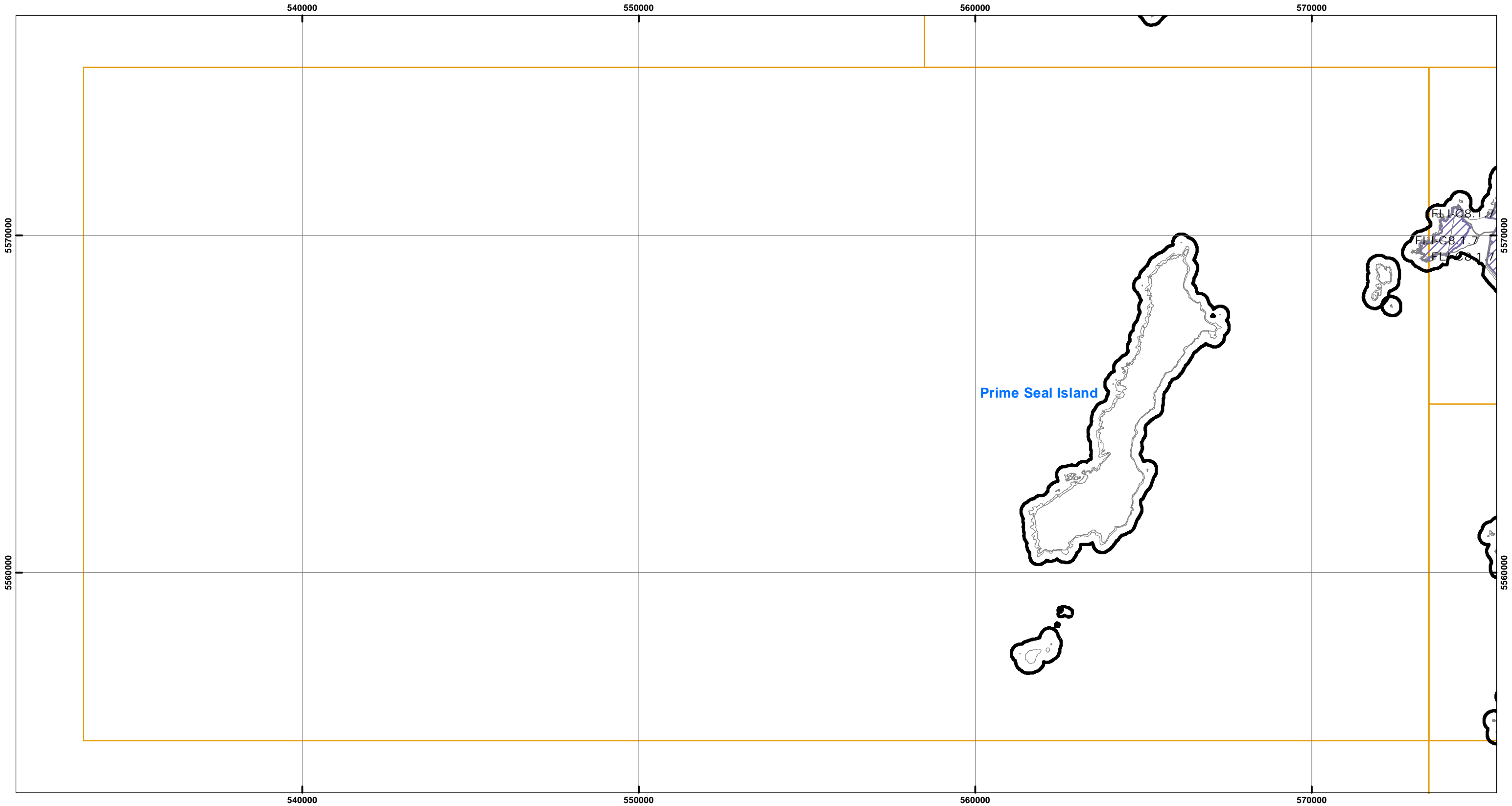
Disclaimer: Before taking any action based on data shown on this map, it should first be verified with the relevant council.

Date: 24/04/2019
Doc. Version: 0

Prepared by 




FLINDERS LOCAL PROVISIONS SCHEDULE : SCENIC PROTECTION OVERLAY



Legend

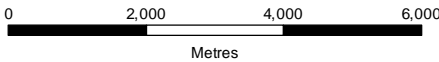
Scenic Protection Code

 Scenic protection area

 LPS Boundary

 Property Parcels

MAP 2 OF 20



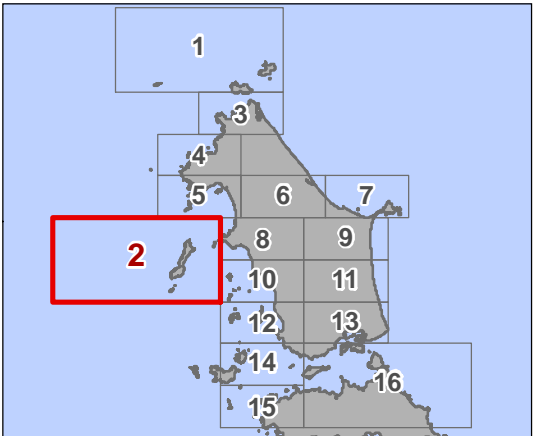
Coordinate System: GDA 1994 MGA Zone 55

Base data from theLIST, © State of Tasmania
Land title data current as of 21/12/2018

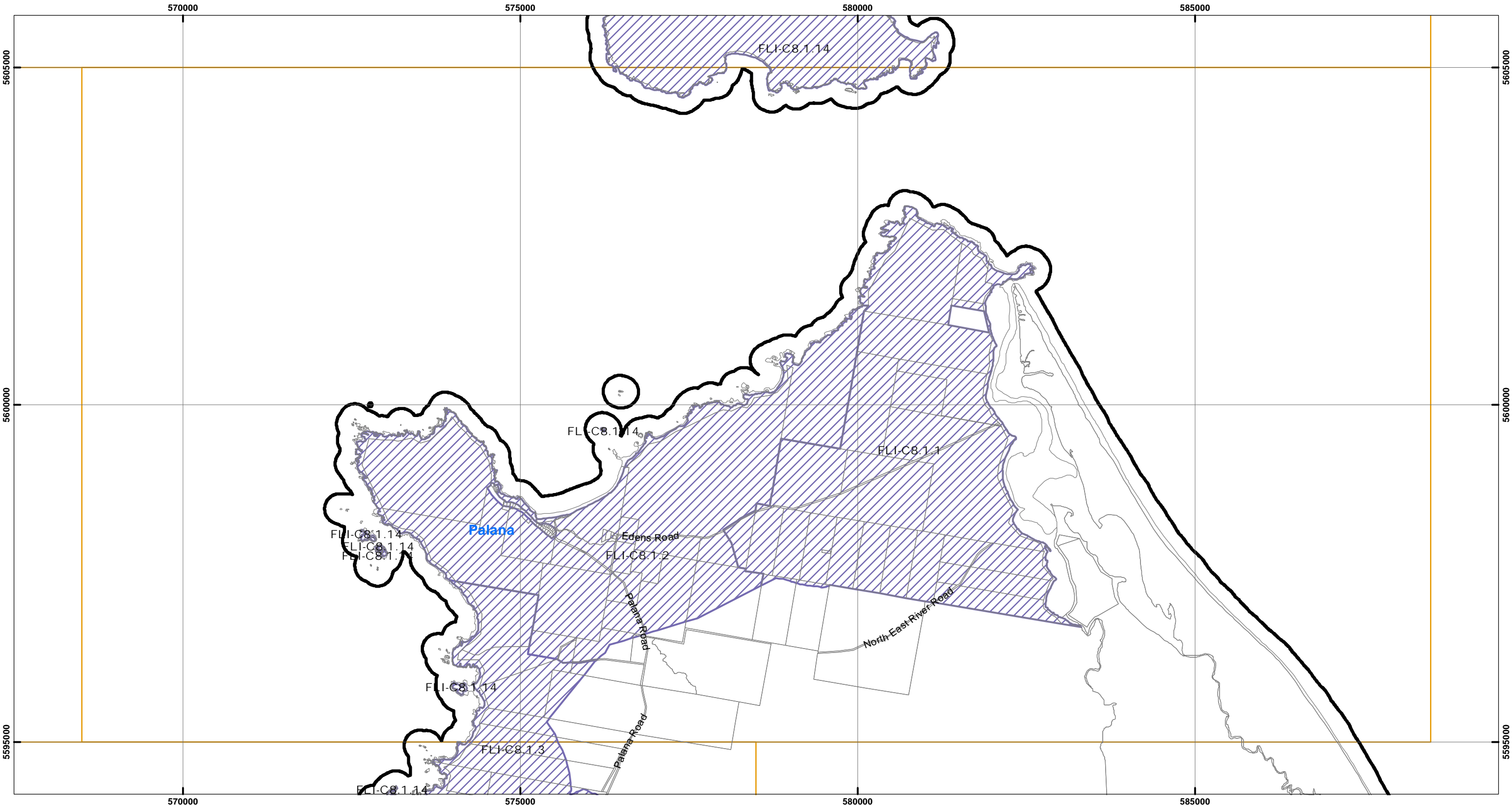
Disclaimer: Before taking any action based on
data shown on this map, it should first be verified
with the relevant council.

Date: 24/04/2019
Doc. Version: 0

Prepared by 





FLINDERS LOCAL PROVISIONS SCHEDULE : SCENIC PROTECTION OVERLAY




Legend

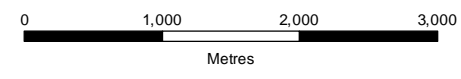
Scenic Protection Code

 Scenic protection area

 LPS Boundary

 Property Parcels

MAP 3 OF 20



Coordinate System: GDA 1994 MGA Zone 55

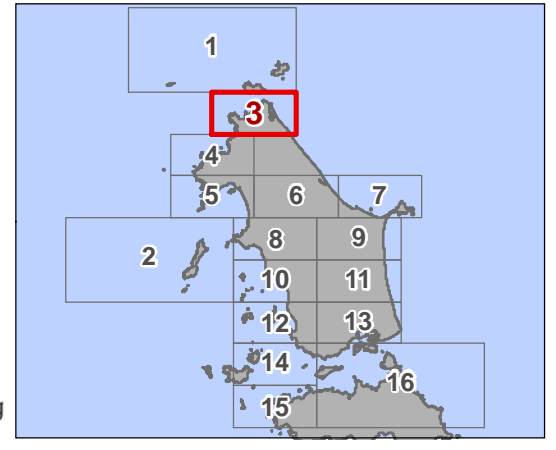
Base data from theLIST, © State of Tasmania
Land title data current as of 21/12/2018

Disclaimer: Before taking any action based on data shown on this map, it should first be verified with the relevant council.

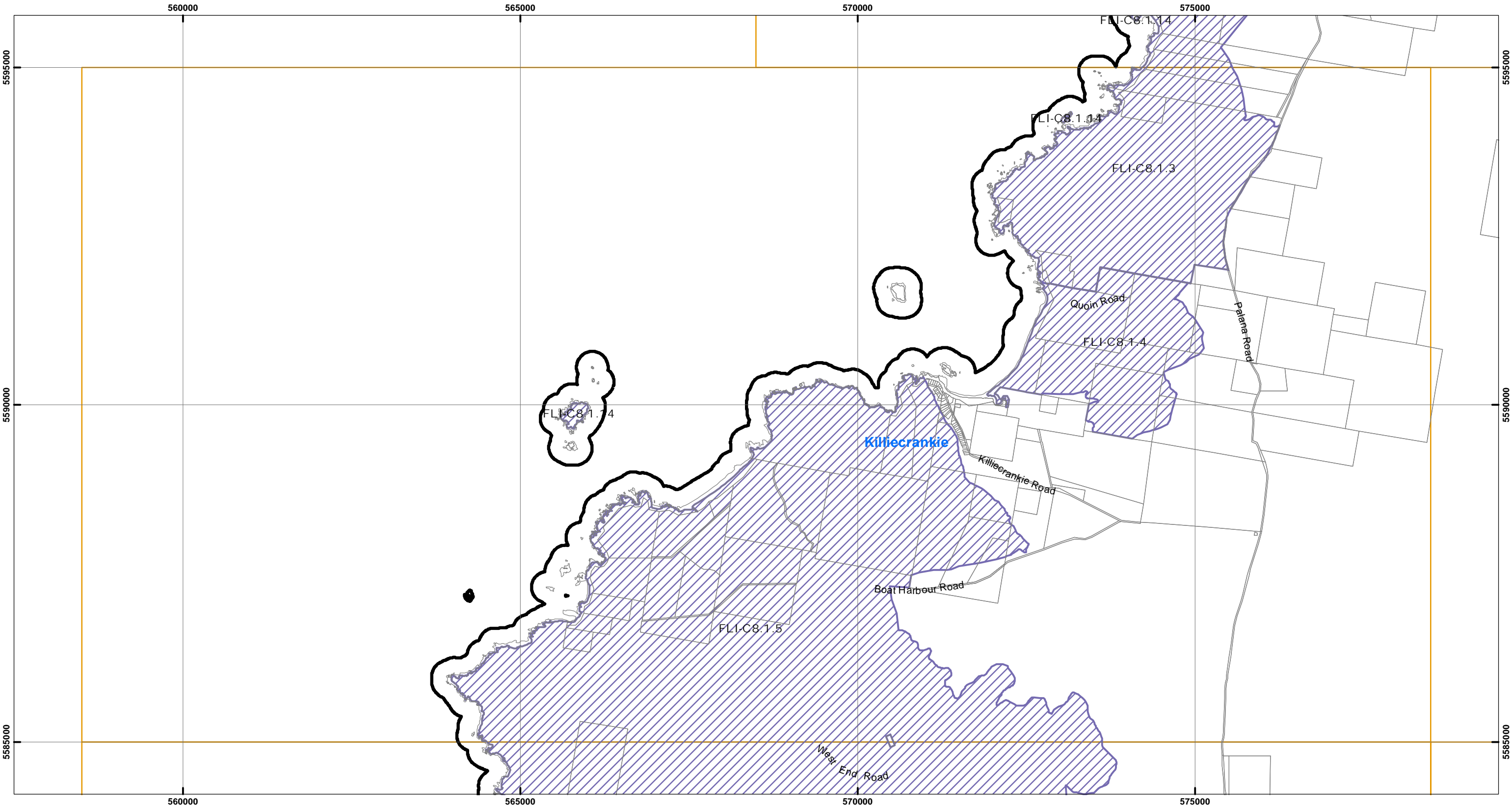
Date: 24/04/2019
Doc. Version: 0



Prepared by 




FLINDERS LOCAL PROVISIONS SCHEDULE : SCENIC PROTECTION OVERLAY



Legend

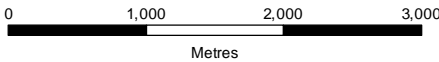
Scenic Protection Code

 Scenic protection area

 LPS Boundary

 Property Parcels

MAP 4 OF 20



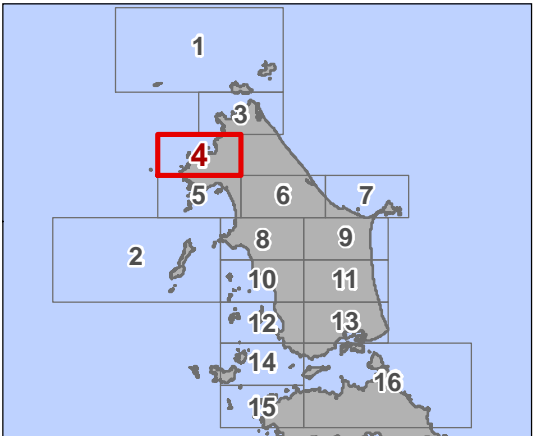
Coordinate System: GDA 1994 MGA Zone 55

Base data from theLIST, © State of Tasmania
Land title data current as of 21/12/2018

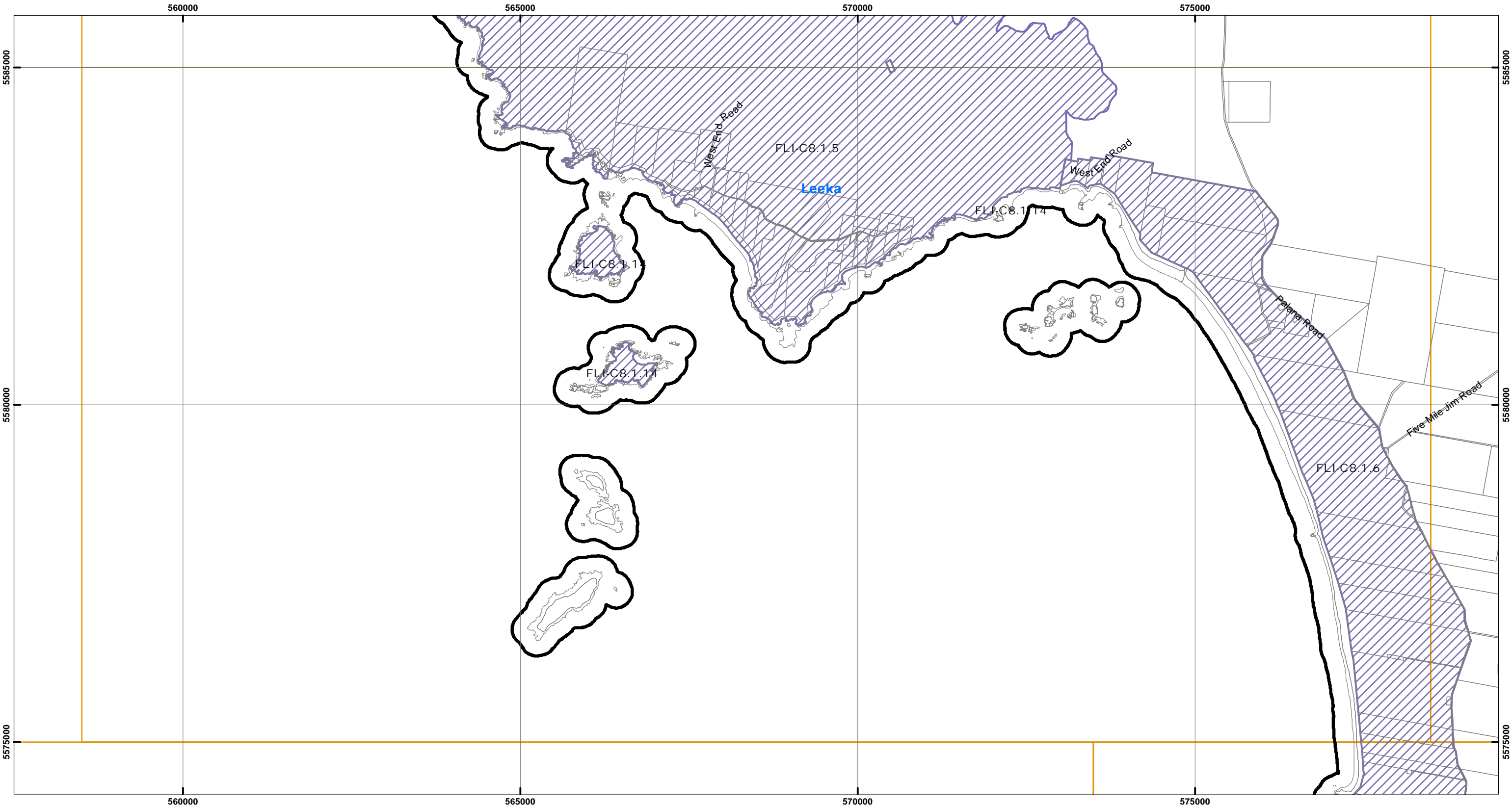
Disclaimer: Before taking any action based on
data shown on this map, it should first be verified
with the relevant council.

Date: 24/04/2019
Doc. Version: 0

Prepared by 



FLINDERS LOCAL PROVISIONS SCHEDULE : SCENIC PROTECTION OVERLAY



Legend

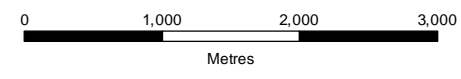
Scenic Protection Code

Scenic protection area

LPS Boundary

Property Parcels

MAP 5 OF 20

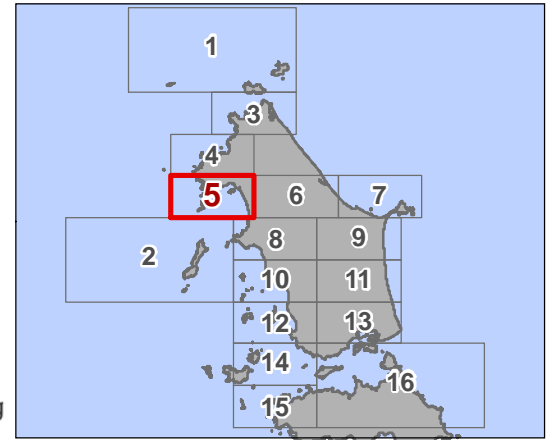


Coordinate System: GDA 1994 MGA Zone 55
Base data from theLIST, © State of Tasmania
Land title data current as of 21/12/2018

Disclaimer: Before taking any action based on data shown on this map, it should first be verified with the relevant council.

Date: 24/04/2019
Doc. Version: 0

Prepared by esk mapping & GIS




FLINDERS LOCAL PROVISIONS SCHEDULE : SCENIC PROTECTION OVERLAY




Legend

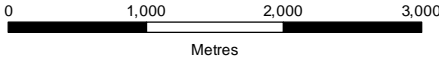
Scenic Protection Code

 Scenic protection area

 LPS Boundary

 Property Parcels

MAP 6 OF 20



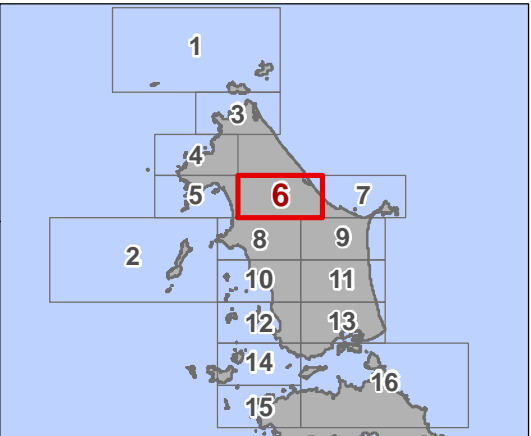
Coordinate System: GDA 1994 MGA Zone 55

Base data from theLIST, © State of Tasmania
Land title data current as of 21/12/2018

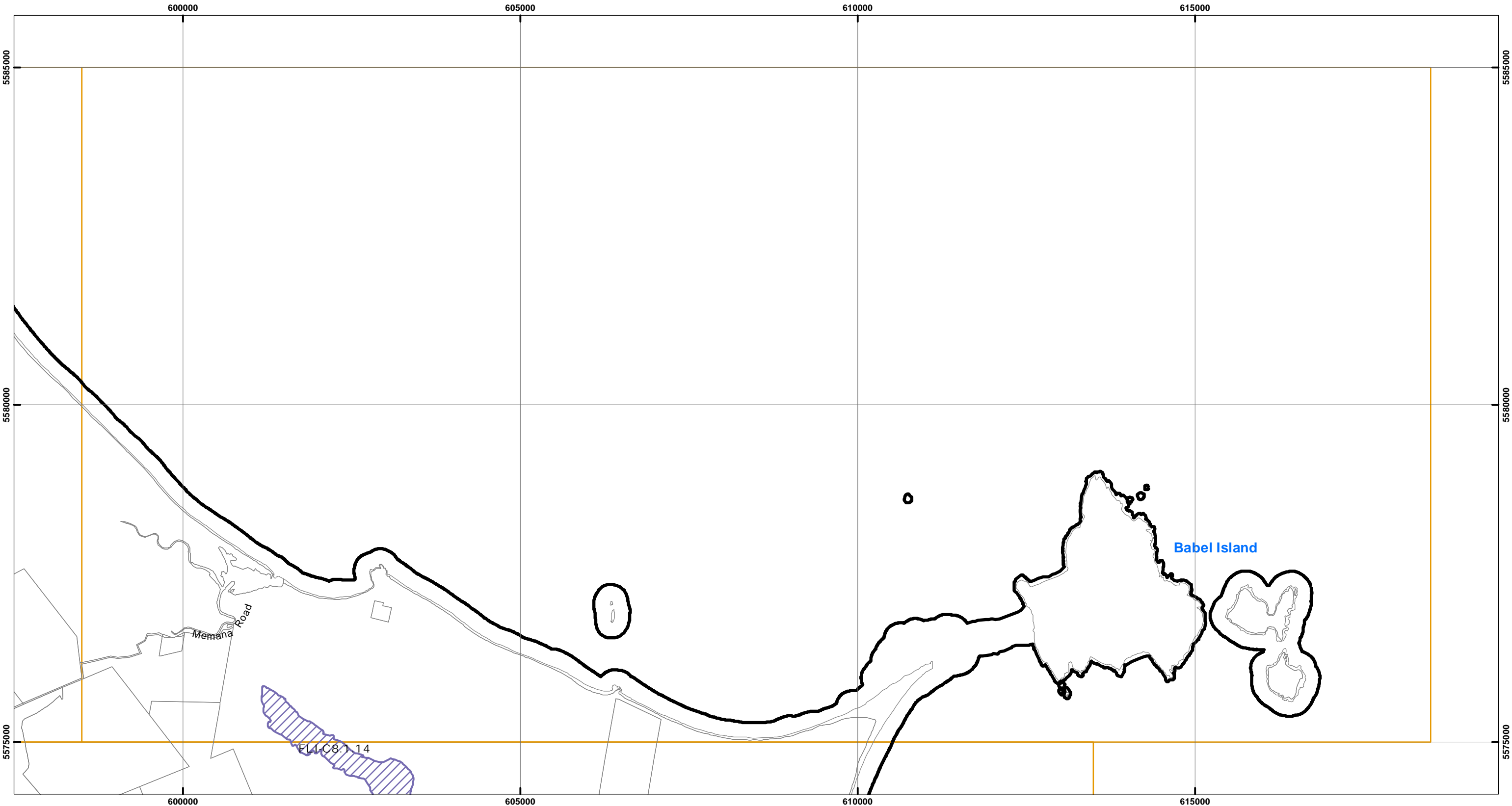
Disclaimer: Before taking any action based on
data shown on this map, it should first be verified
with the relevant council.

Date: 24/04/2019
Doc. Version: 0

Prepared by 




FLINDERS LOCAL PROVISIONS SCHEDULE : SCENIC PROTECTION OVERLAY




Legend

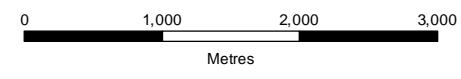
Scenic Protection Code

 Scenic protection area

 LPS Boundary

 Property Parcels

MAP 7 OF 20



Coordinate System: GDA 1994 MGA Zone 55

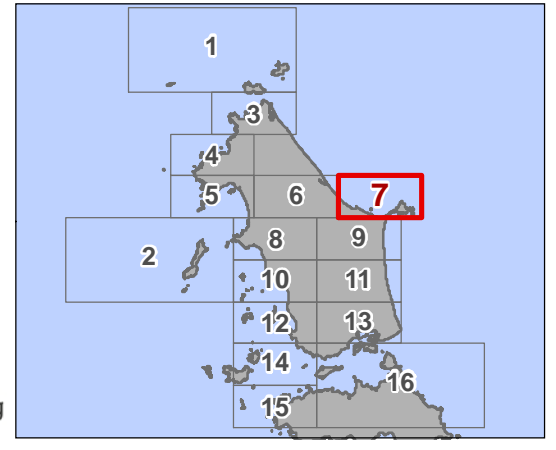
Base data from theLIST, © State of Tasmania
Land title data current as of 21/12/2018

Disclaimer: Before taking any action based on data shown on this map, it should first be verified with the relevant council.

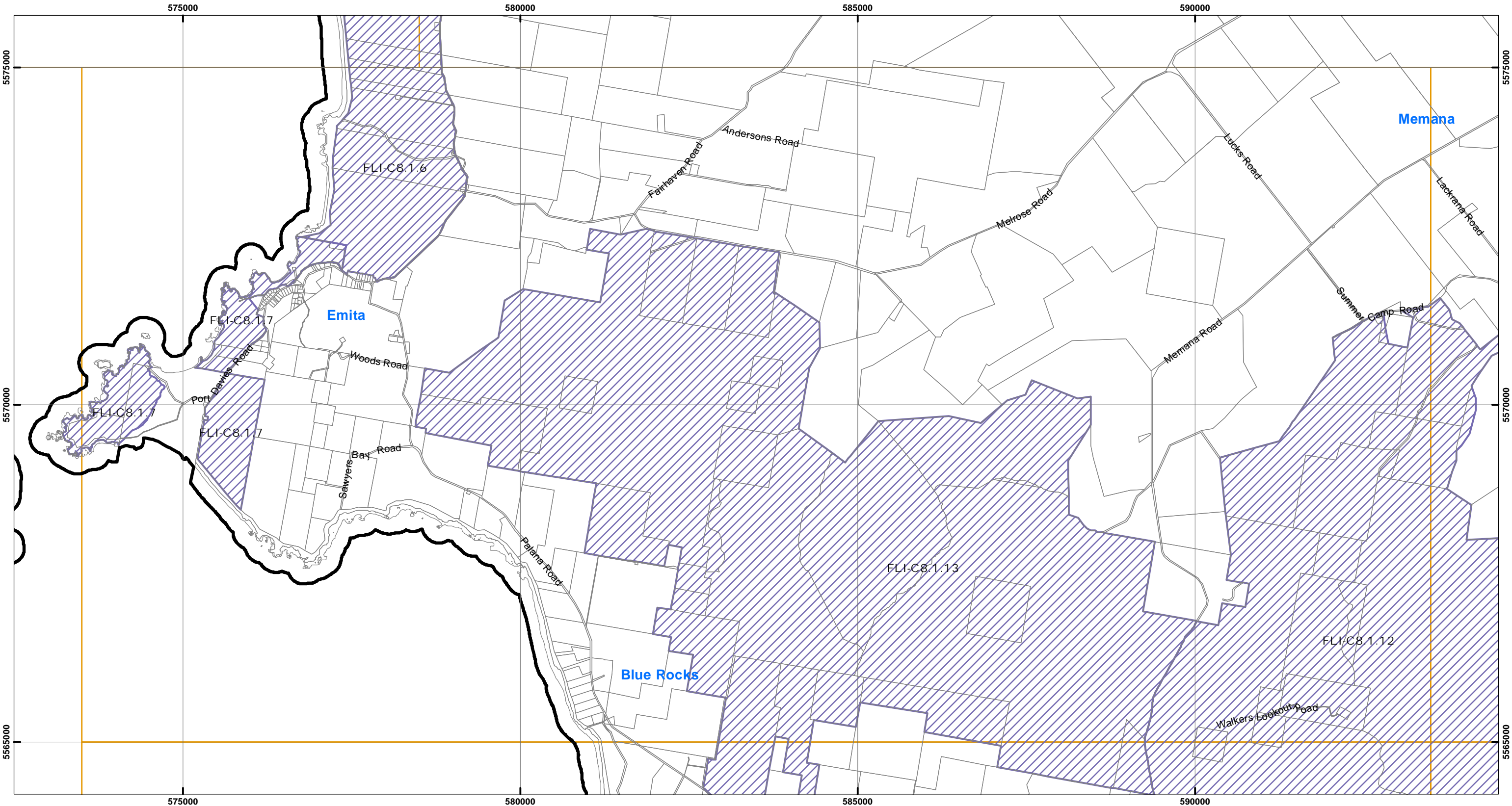
Date: 24/04/2019
Doc. Version: 0



Prepared by 





FLINDERS LOCAL PROVISIONS SCHEDULE : SCENIC PROTECTION OVERLAY



Legend

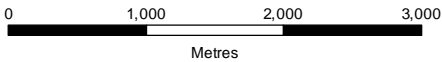
Scenic Protection Code

 Scenic protection area

 LPS Boundary

 Property Parcels

MAP 8 OF 20



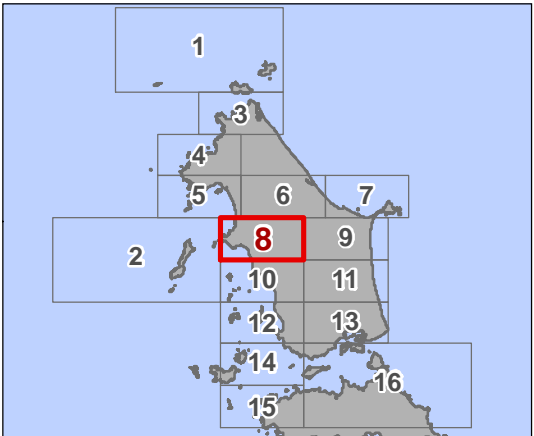
Coordinate System: GDA 1994 MGA Zone 55

Base data from theLIST, © State of Tasmania
Land title data current as of 21/12/2018

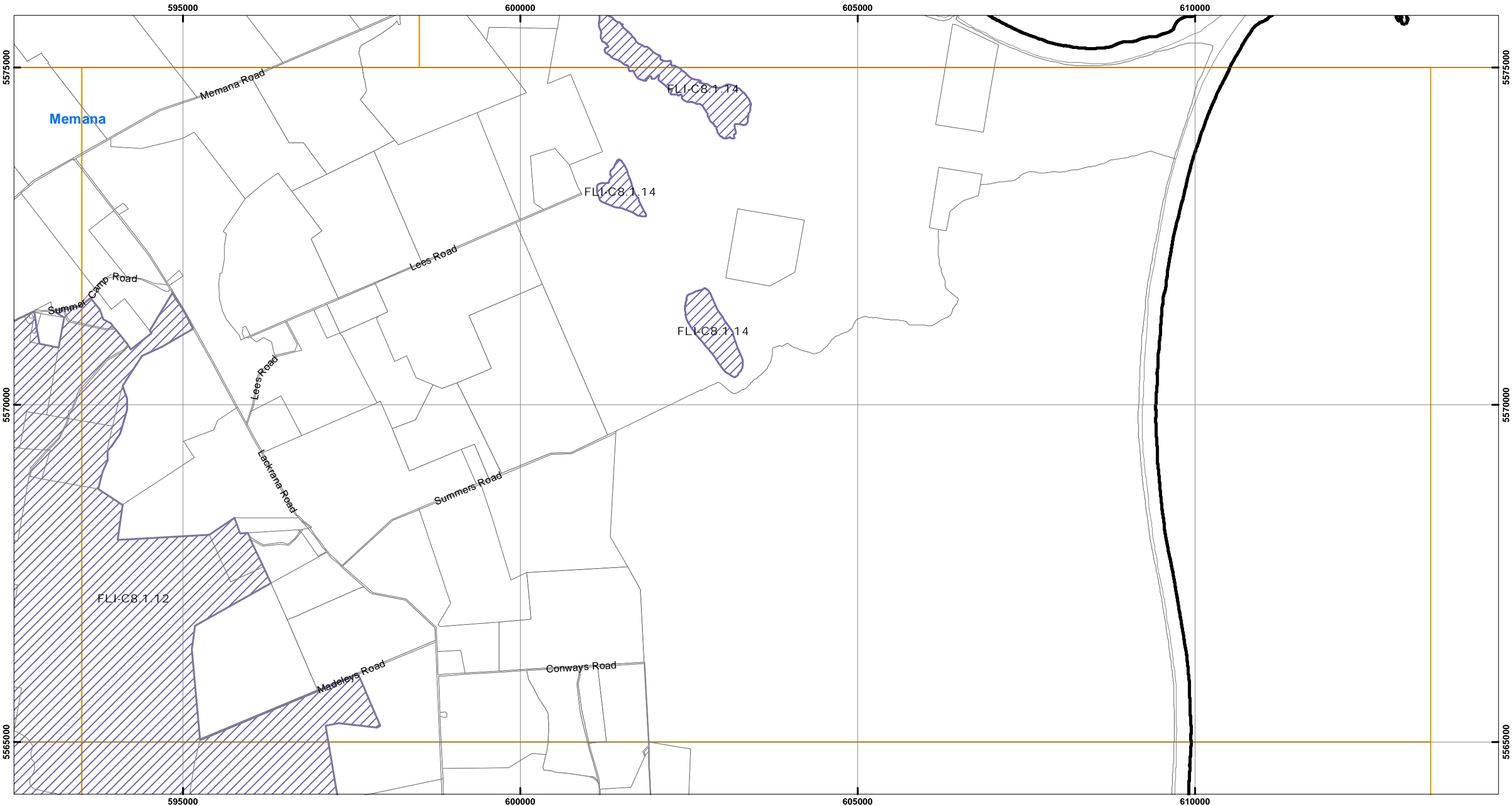
Disclaimer: Before taking any action based on data shown on this map, it should first be verified with the relevant council.

Date: 24/04/2019
Doc. Version: 0

Prepared by 



FLINDERS LOCAL PROVISIONS SCHEDULE : SCENIC PROTECTION OVERLAY



Legend

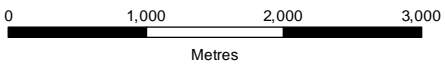
Scenic Protection Code

Scenic protection area

LPS Boundary

Property Parcels

MAP 9 OF 20



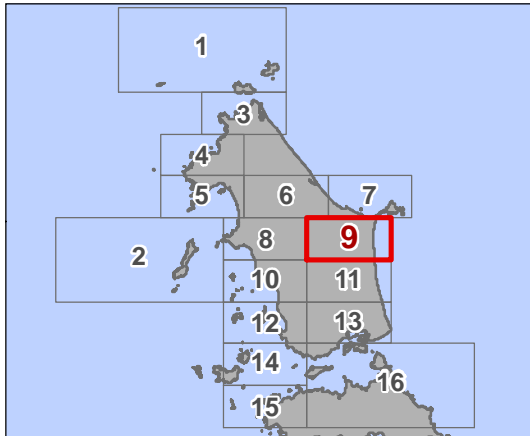
Coordinate System: GDA 1994 MGA Zone 55

Base data from theLIST, © State of Tasmania
Land title data current as of 21/12/2018

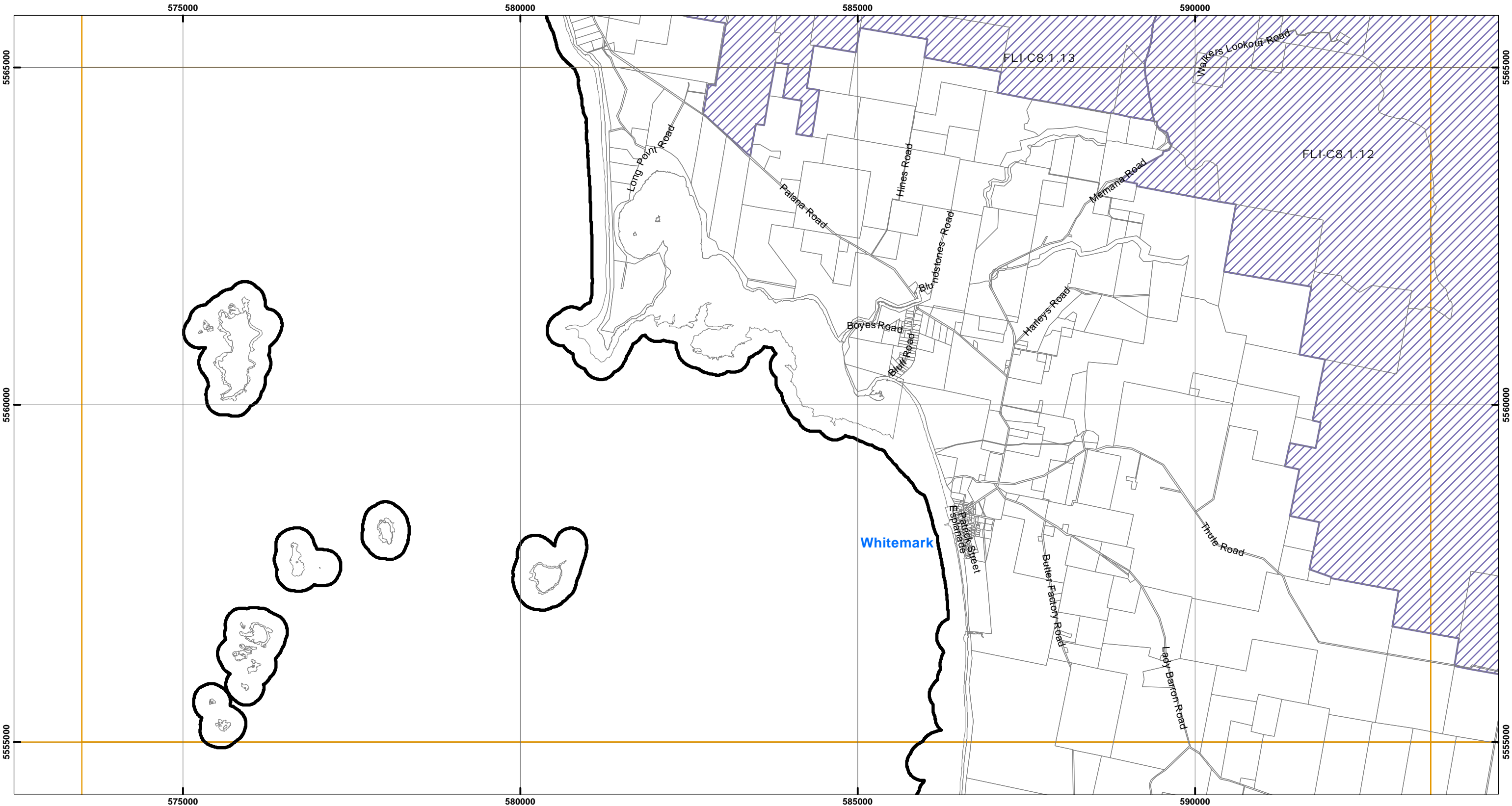
Disclaimer: Before taking any action based on
data shown on this map, it should first be verified
with the relevant council.

Date: 24/04/2019
Doc. Version: 0

Prepared by esk mapping & GIS




FLINDERS LOCAL PROVISIONS SCHEDULE : SCENIC PROTECTION OVERLAY




Legend

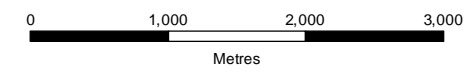
Scenic Protection Code

 Scenic protection area

 LPS Boundary

 Property Parcels

MAP 10 OF 20



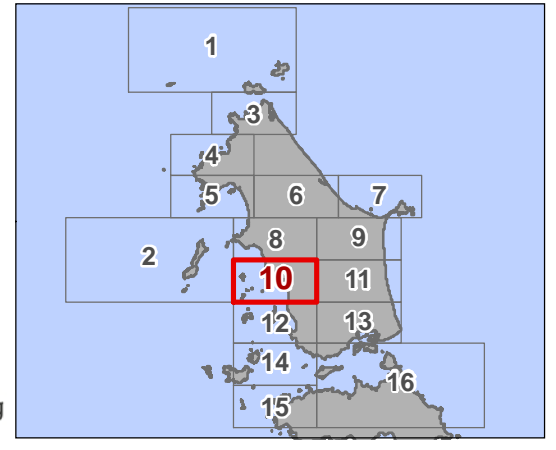
Coordinate System: GDA 1994 MGA Zone 55

Base data from theLIST, © State of Tasmania
Land title data current as of 21/12/2018

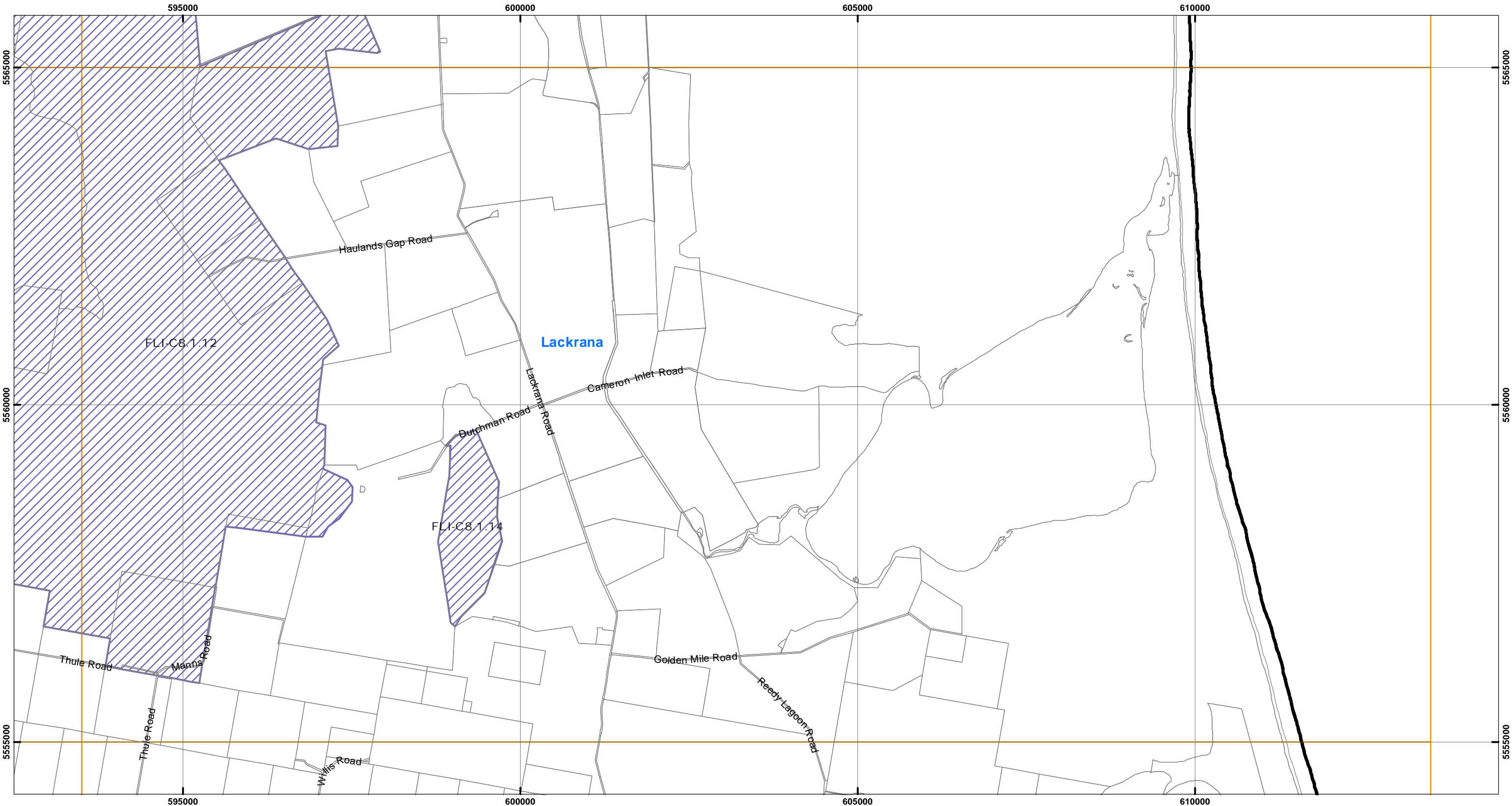
Disclaimer: Before taking any action based on data shown on this map, it should first be verified with the relevant council.

Date: 24/04/2019
Doc. Version: 0

Prepared by 




FLINDERS LOCAL PROVISIONS SCHEDULE : SCENIC PROTECTION OVERLAY




Legend

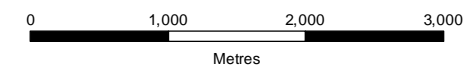
Scenic Protection Code

 Scenic protection area

 LPS Boundary

 Property Parcels

MAP 11 OF 20



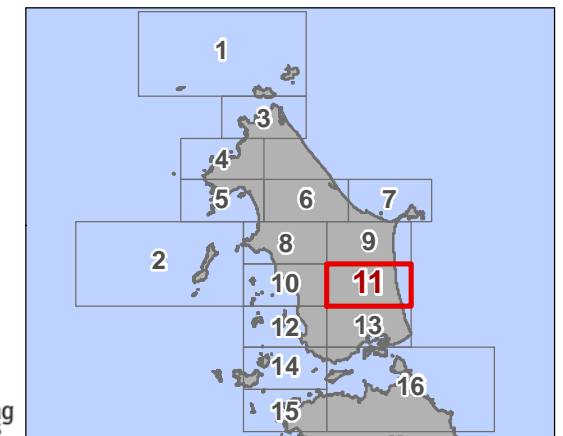
Coordinate System: GDA 1994 MGA Zone 55

Base data from theLIST, © State of Tasmania
Land title data current as of 21/12/2018

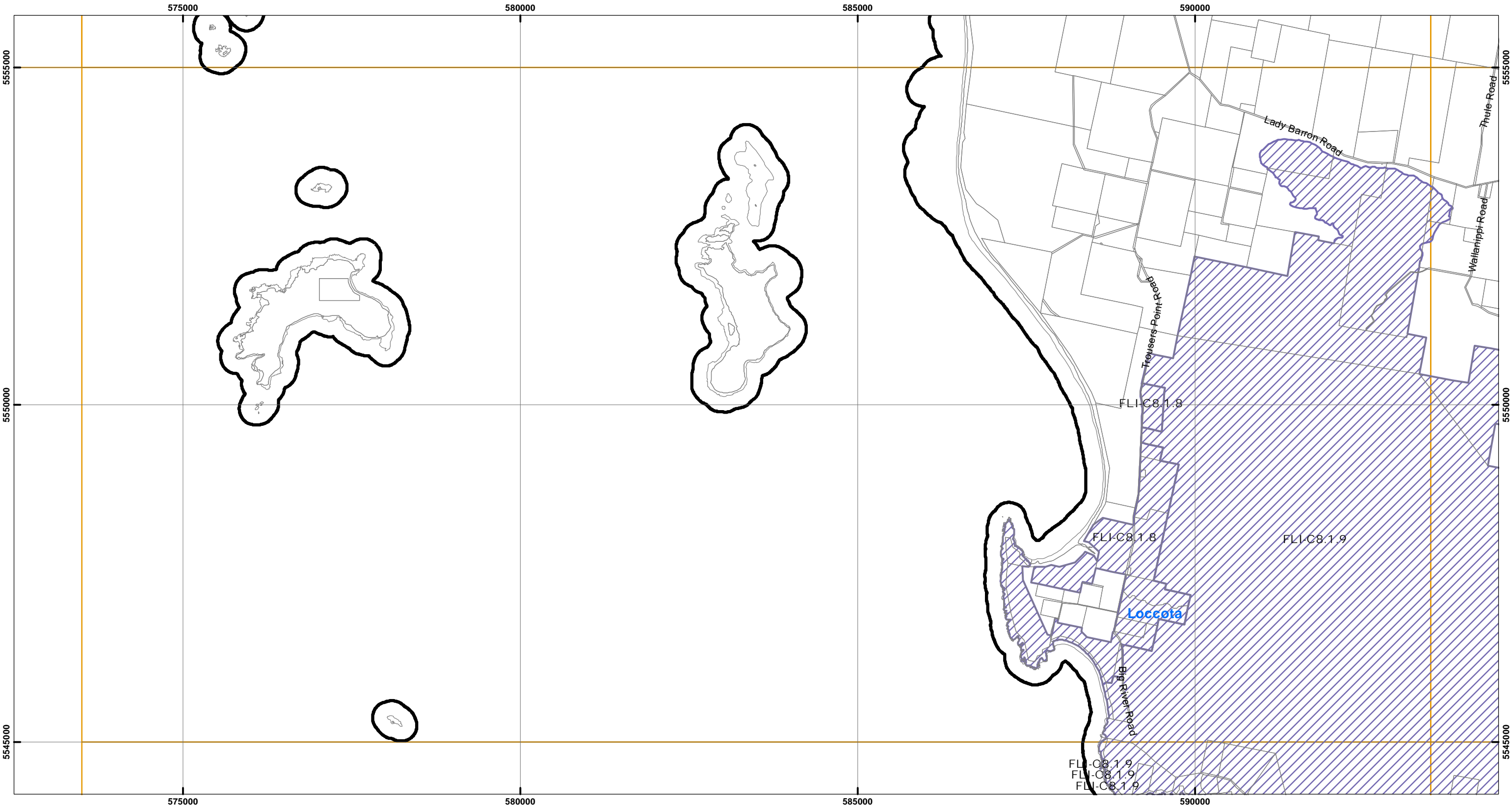
Disclaimer: Before taking any action based on
data shown on this map, it should first be verified
with the relevant council.

Date: 24/04/2019
Doc. Version: 0


Prepared by 





FLINDERS LOCAL PROVISIONS SCHEDULE : SCENIC PROTECTION OVERLAY

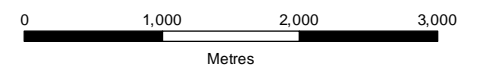


Legend

Scenic Protection Code
 Scenic protection area

 LPS Boundary
 Property Parcels

MAP 12 OF 20

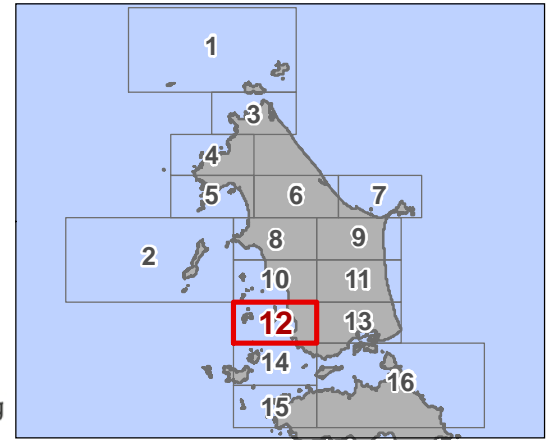


Coordinate System: GDA 1994 MGA Zone 55
Base data from theLIST, © State of Tasmania
Land title data current as of 21/12/2018

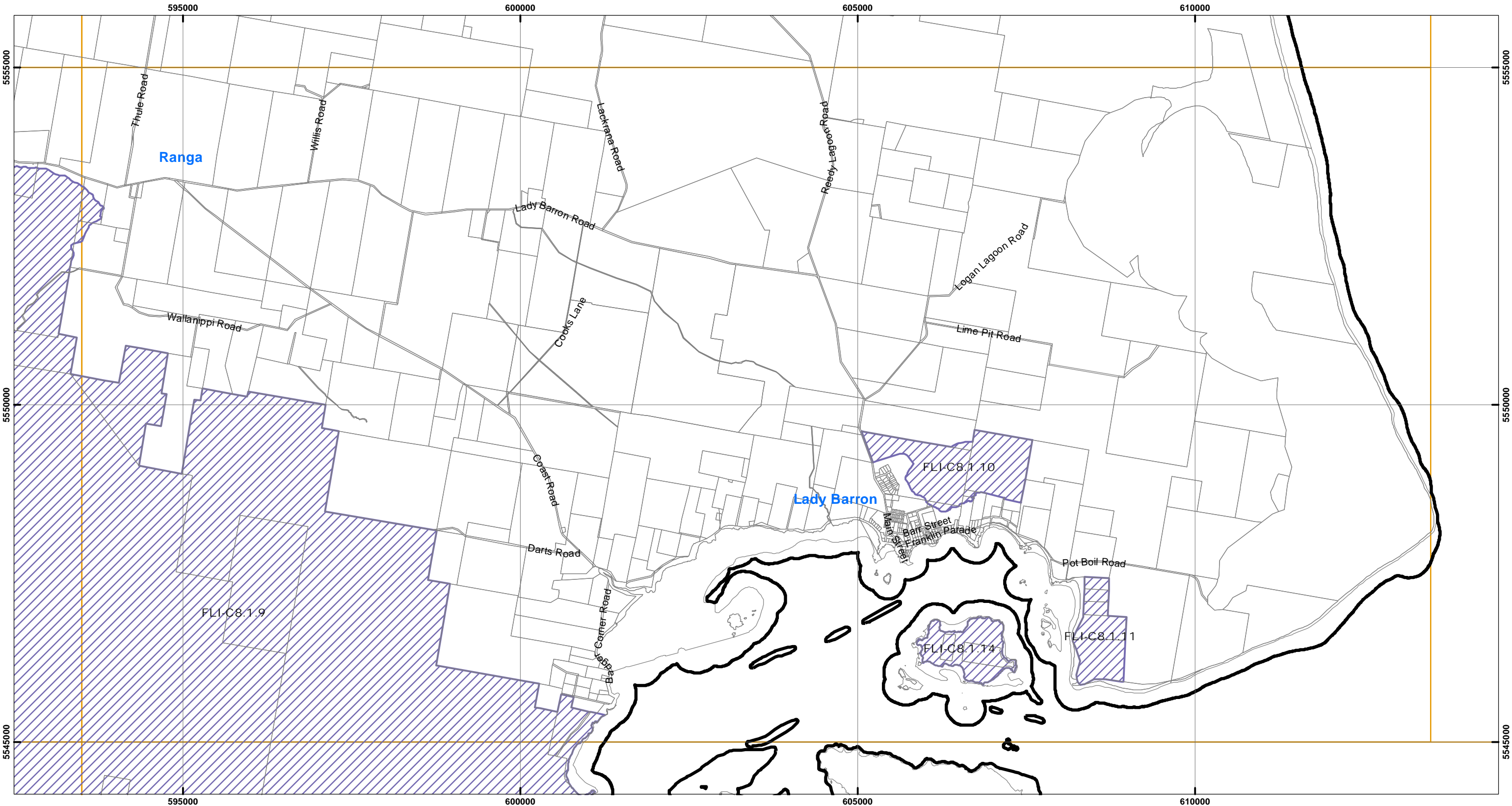
Disclaimer: Before taking any action based on data shown on this map, it should first be verified with the relevant council.

Date: 24/04/2019
Doc. Version: 0

Prepared by 




FLINDERS LOCAL PROVISIONS SCHEDULE : SCENIC PROTECTION OVERLAY




Legend

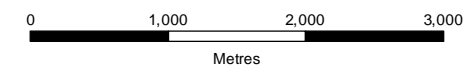
Scenic Protection Code

 Scenic protection area

 LPS Boundary

 Property Parcels

MAP 13 OF 20



Coordinate System: GDA 1994 MGA Zone 55

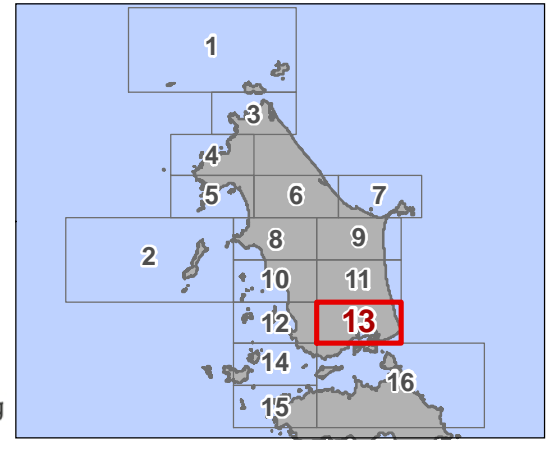
Base data from theLIST, © State of Tasmania
Land title data current as of 21/12/2018

Disclaimer: Before taking any action based on data shown on this map, it should first be verified with the relevant council.

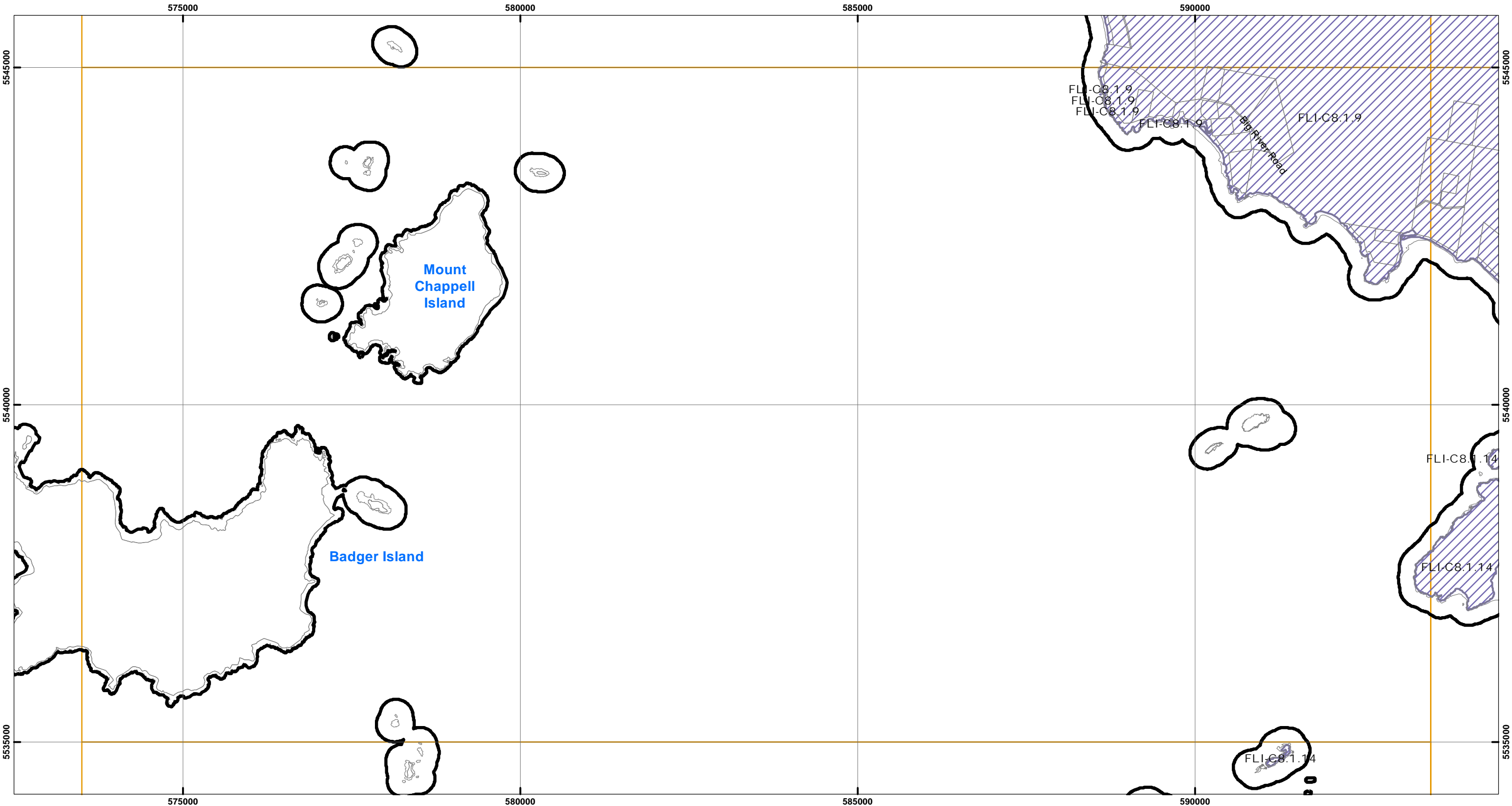
Date: 24/04/2019
Doc. Version: 0



Prepared by 



FLINDERS LOCAL PROVISIONS SCHEDULE : SCENIC PROTECTION OVERLAY

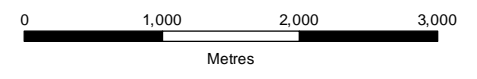


Legend

Scenic Protection Code
Scenic protection area

LPS Boundary
Property Parcels

MAP 14 OF 20

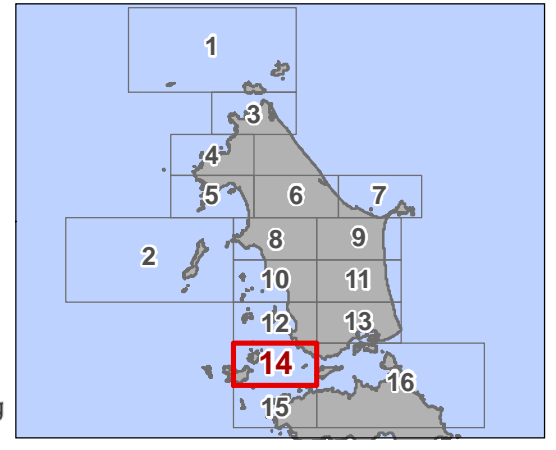


Coordinate System: GDA 1994 MGA Zone 55
Base data from theLIST, © State of Tasmania
Land title data current as of 21/12/2018

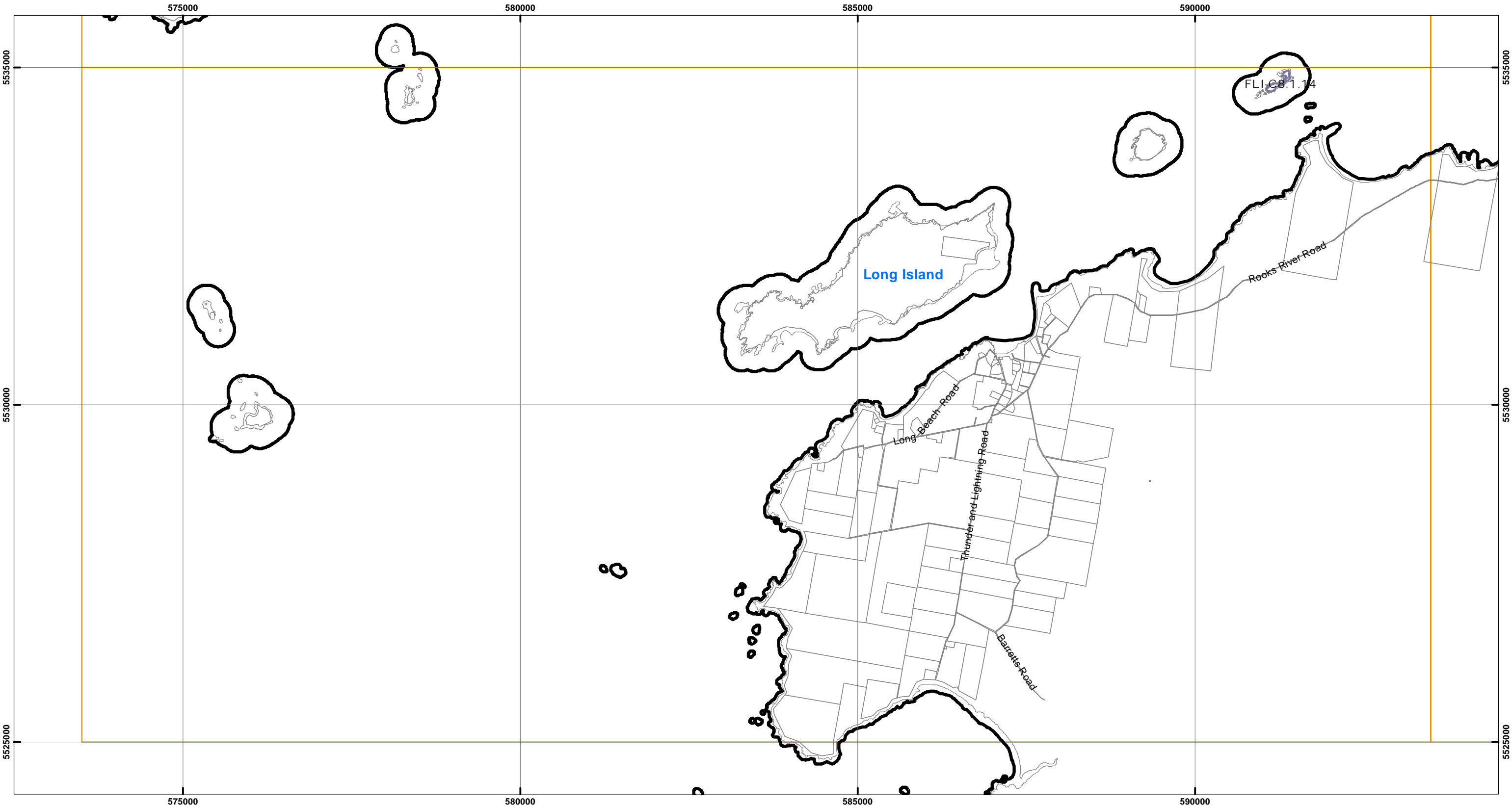
Disclaimer: Before taking any action based on data shown on this map, it should first be verified with the relevant council.

Date: 24/04/2019
Doc. Version: 0

Prepared by esk mapping & GIS




FLINDERS LOCAL PROVISIONS SCHEDULE : SCENIC PROTECTION OVERLAY




Legend

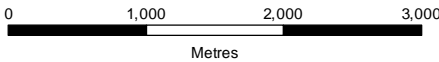
Scenic Protection Code

 Scenic protection area

 LPS Boundary

 Property Parcels

MAP 15 OF 20



Coordinate System: GDA 1994 MGA Zone 55

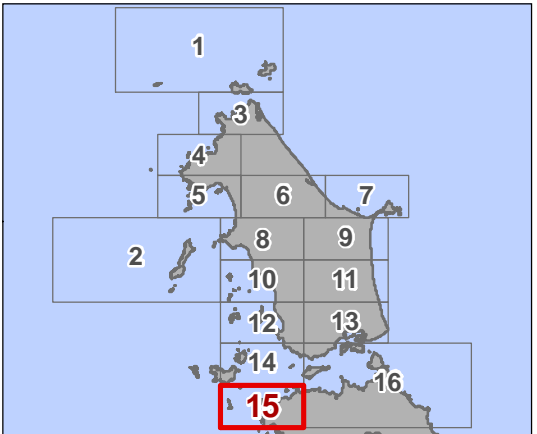
Base data from theLIST, © State of Tasmania
Land title data current as of 21/12/2018

Disclaimer: Before taking any action based on
data shown on this map, it should first be verified
with the relevant council.

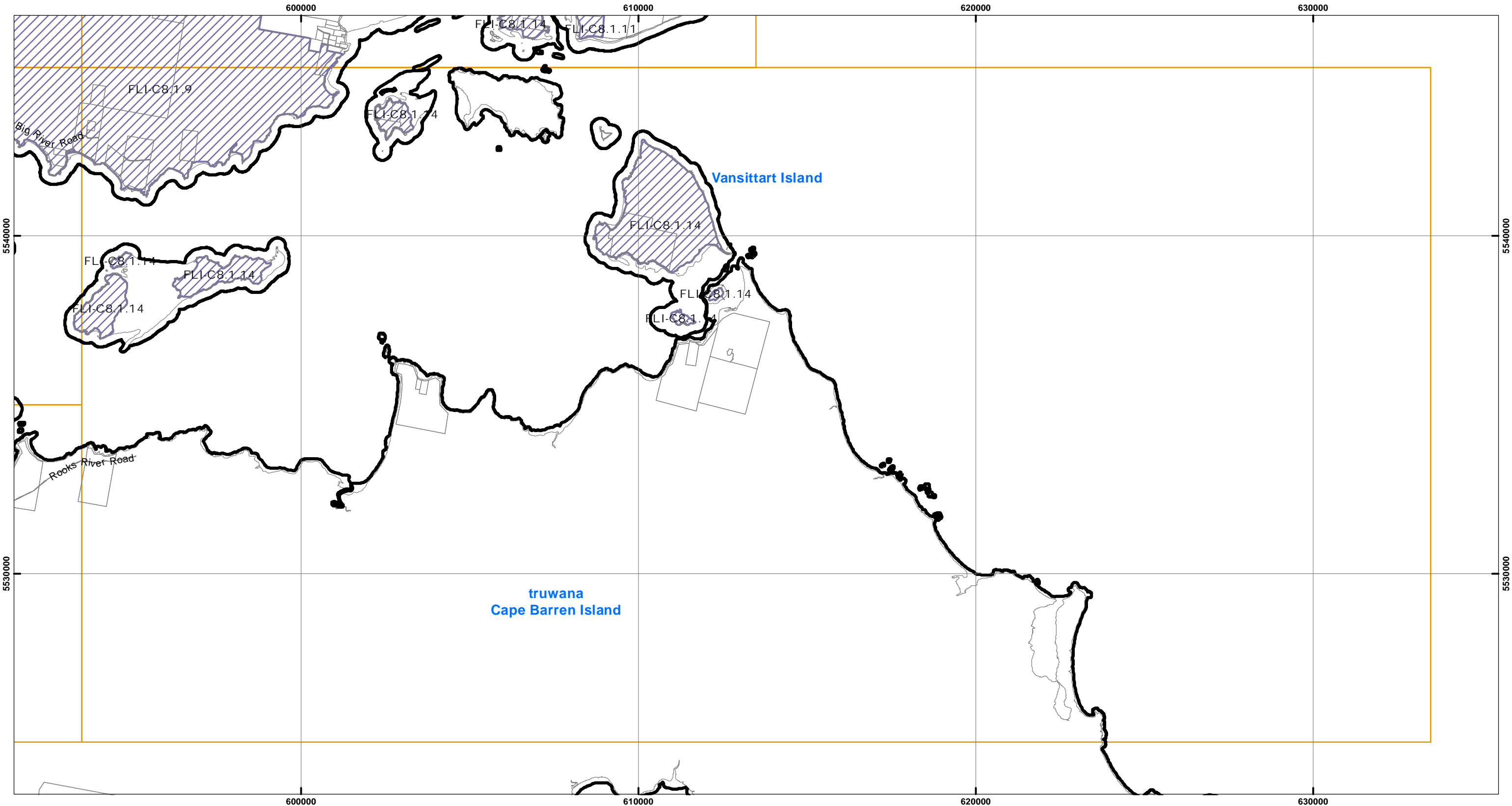
Date: 24/04/2019
Doc. Version: 0



Prepared by 



FLINDERS LOCAL PROVISIONS SCHEDULE : SCENIC PROTECTION OVERLAY



Legend

Scenic Protection Code

 Scenic protection area

 LPS Boundary

 Property Parcels

MAP 16 OF 20

0 2,000 4,000 6,000
Metres

Coordinate System: GDA 1994 MGA Zone 55

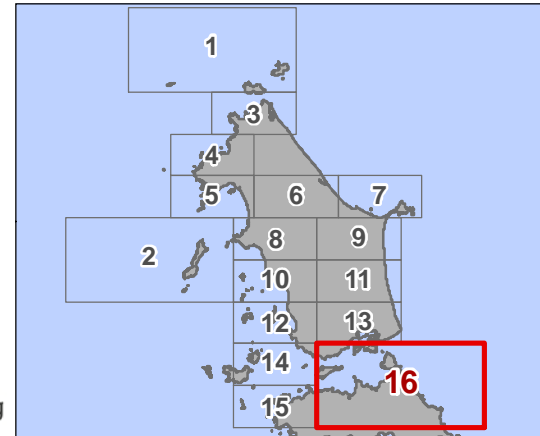
Base data from theLIST, © State of Tasmania
Land title data current as of 21/12/2018

Disclaimer: Before taking any action based on data shown on this map, it should first be verified with the relevant council.

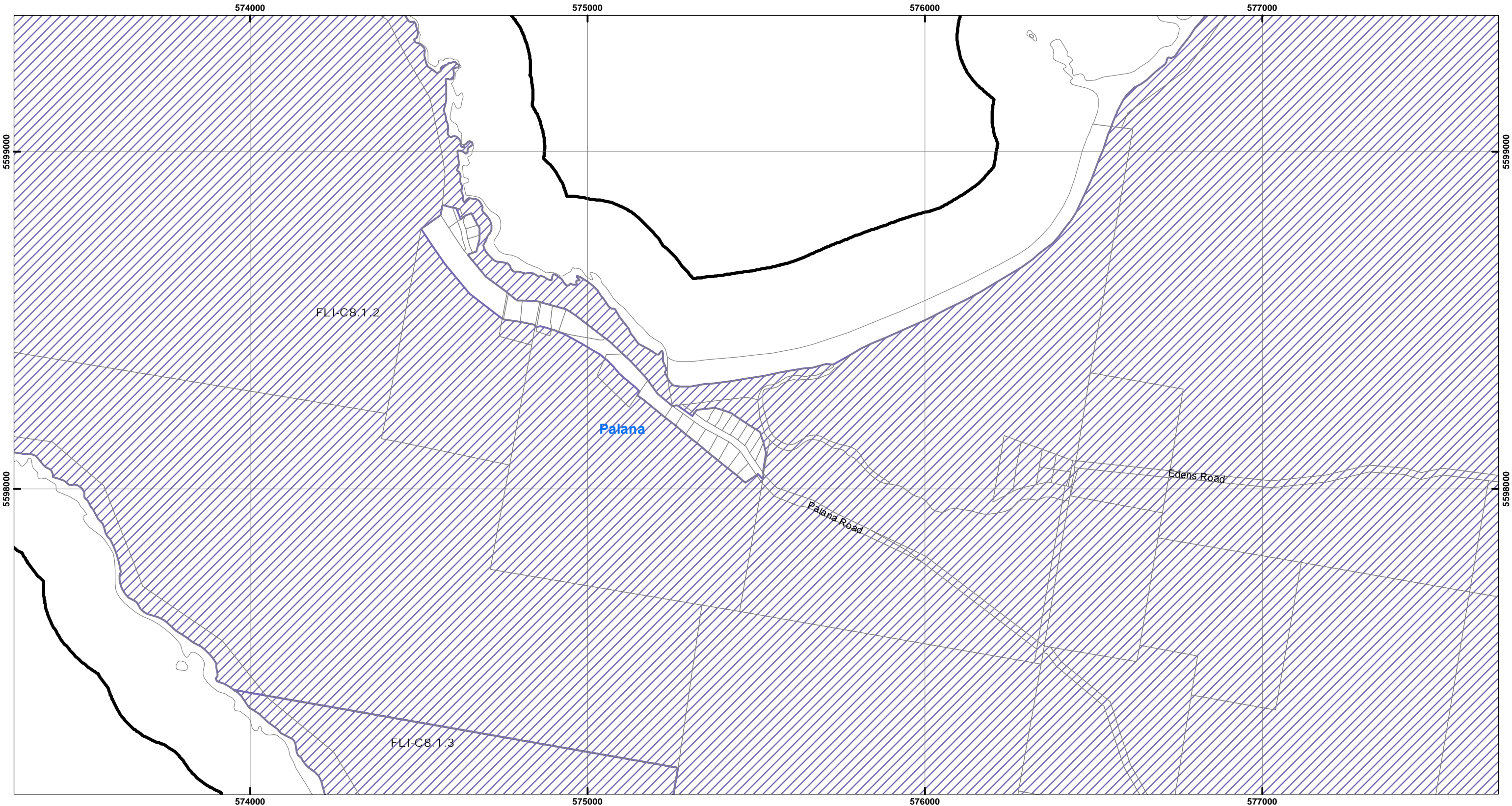
Date: 24/04/2019
Doc. Version: 0

esk
mapping
& GIS


Prepared by





FLINDERS LOCAL PROVISIONS SCHEDULE : SCENIC PROTECTION OVERLAY

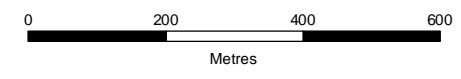


Legend

Scenic Protection Code
 Scenic protection area

 LPS Boundary
 Property Parcels

MAP 17 OF 20

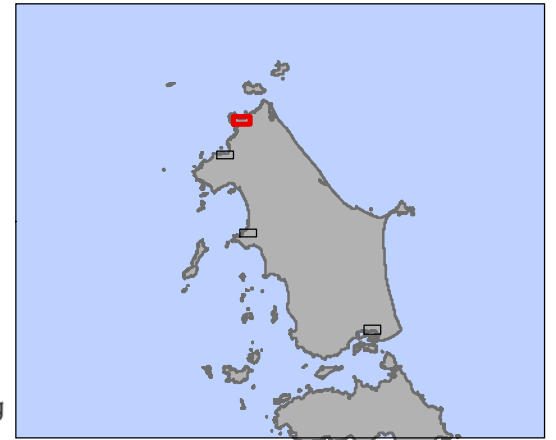


Coordinate System: GDA 1994 MGA Zone 55
Base data from theLIST, © State of Tasmania
Land title data current as of 21/12/2018

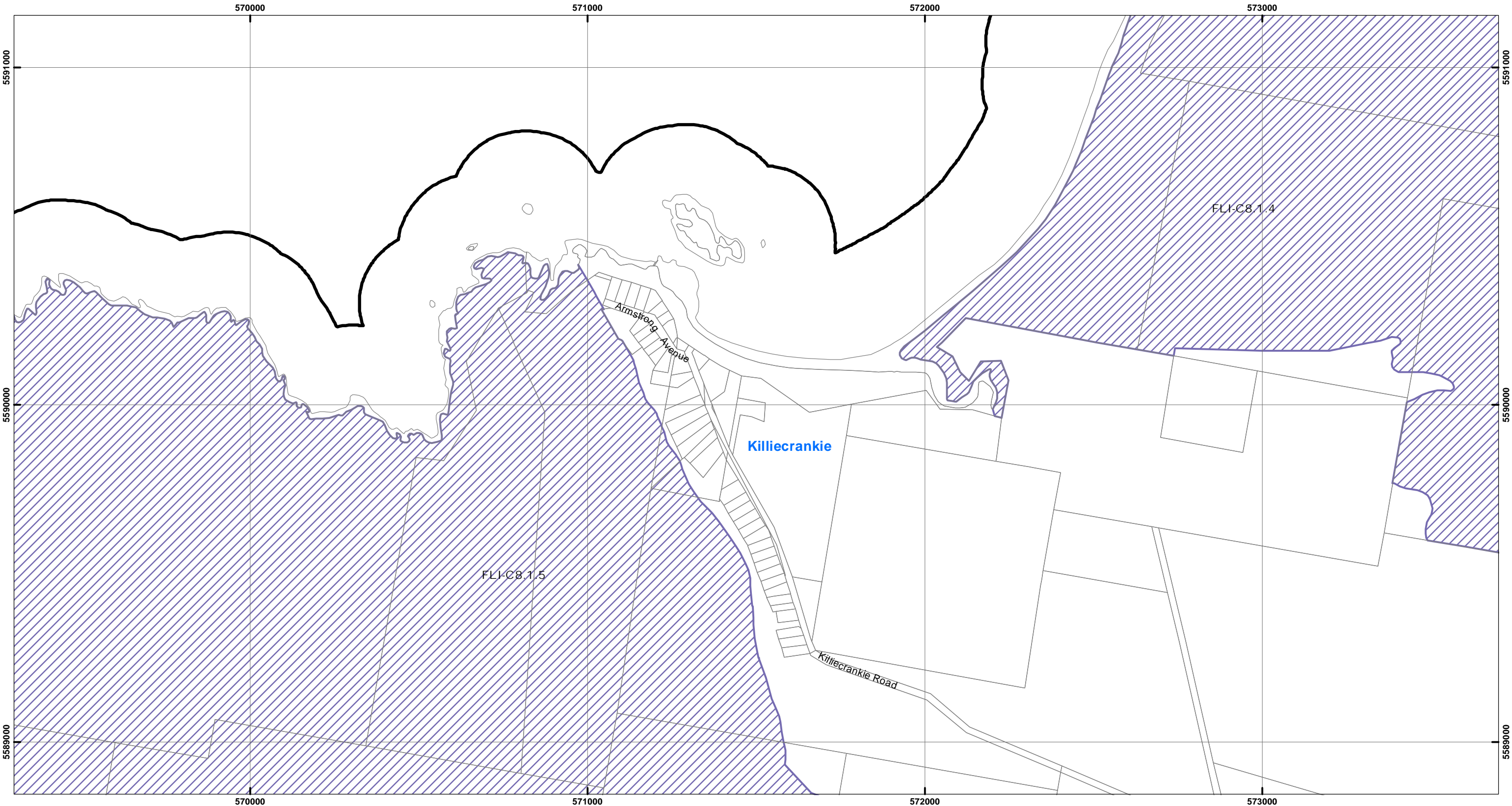
Disclaimer: Before taking any action based on data shown on this map, it should first be verified with the relevant council.

Date: 24/04/2019
Doc. Version: 0

Prepared by 





FLINDERS LOCAL PROVISIONS SCHEDULE : SCENIC PROTECTION OVERLAY



Legend


Scenic Protection Code

 Scenic protection area

 LPS Boundary

 Property Parcels

MAP 18 OF 20



0 200 400 600
Metres

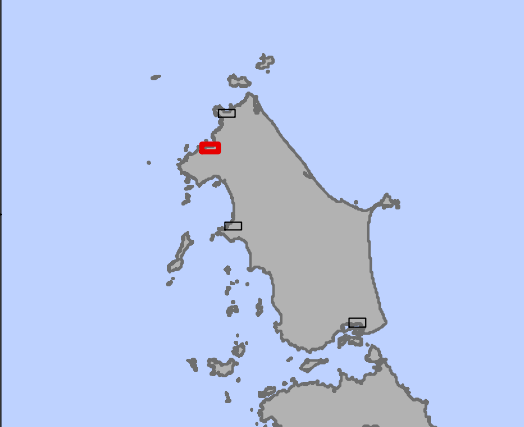
Coordinate System: GDA 1994 MGA Zone 55


Base data from theLIST, © State of Tasmania
Land title data current as of 21/12/2018

Disclaimer: Before taking any action based on data shown on this map, it should first be verified with the relevant council.

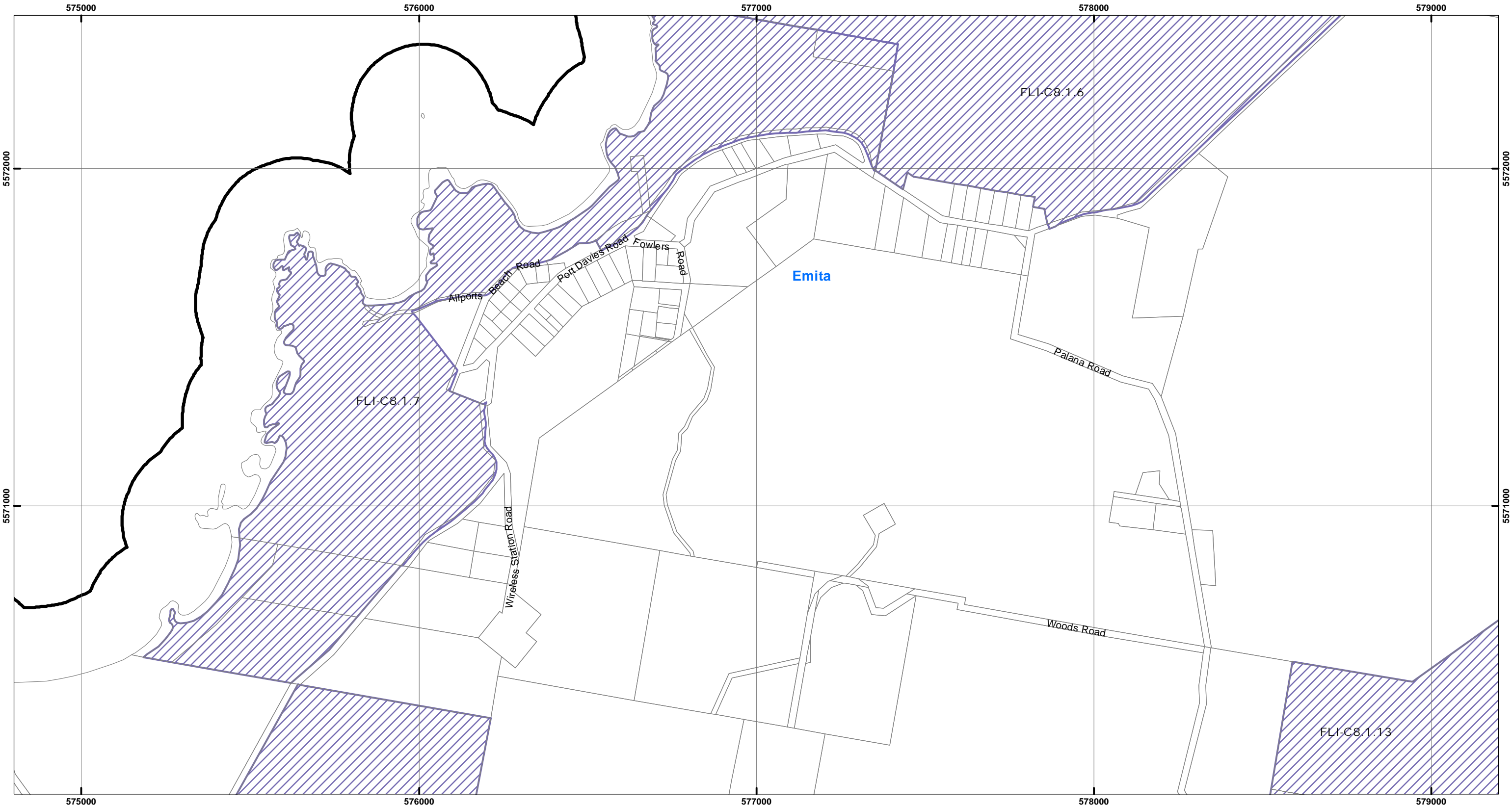
Date: 24/04/2019
Doc. Version: 0






Prepared by 


FLINDERS LOCAL PROVISIONS SCHEDULE : SCENIC PROTECTION OVERLAY



Legend


Scenic Protection Code

 Scenic protection area

 LPS Boundary

 Property Parcels

MAP 19 OF 20


0 200 400 600
Metres

Coordinate System: GDA 1994 MGA Zone 55

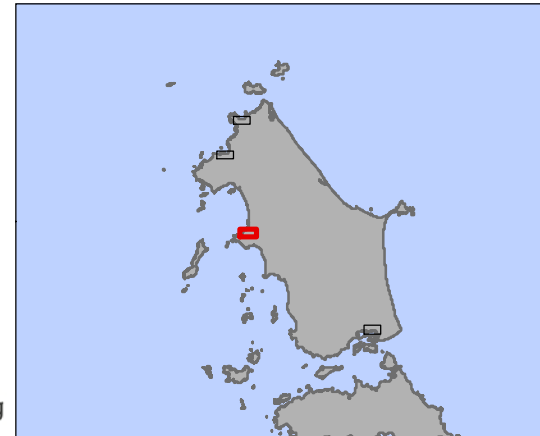
Base data from theLIST, © State of Tasmania
Land title data current as of 21/12/2018

Disclaimer: Before taking any action based on data shown on this map, it should first be verified with the relevant council.

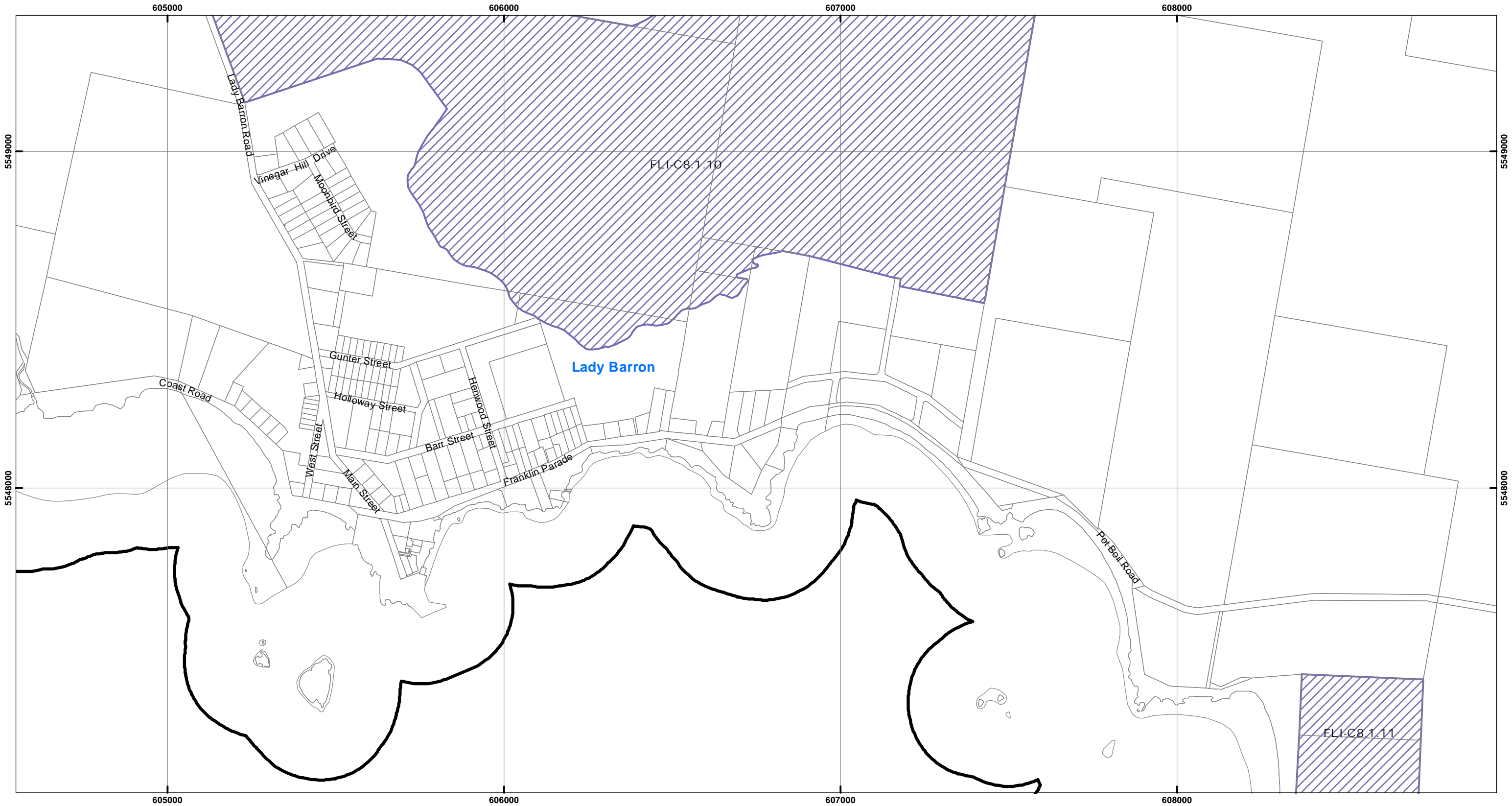
Date: 24/04/2019
Doc. Version: 0


N

Prepared by 




FLINDERS LOCAL PROVISIONS SCHEDULE : SCENIC PROTECTION OVERLAY



Legend

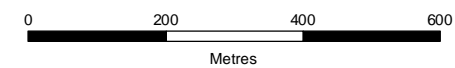
Scenic Protection Code

 Scenic protection area

 LPS Boundary

 Property Parcels

MAP 20 OF 20



Coordinate System: GDA 1994 MGA Zone 55

Base data from theLIST, © State of Tasmania
Land title data current as of 21/12/2018

Disclaimer: Before taking any action based on
data shown on this map, it should first be verified
with the relevant council.

Date: 24/04/2019
Doc. Version: 0

Prepared by 

