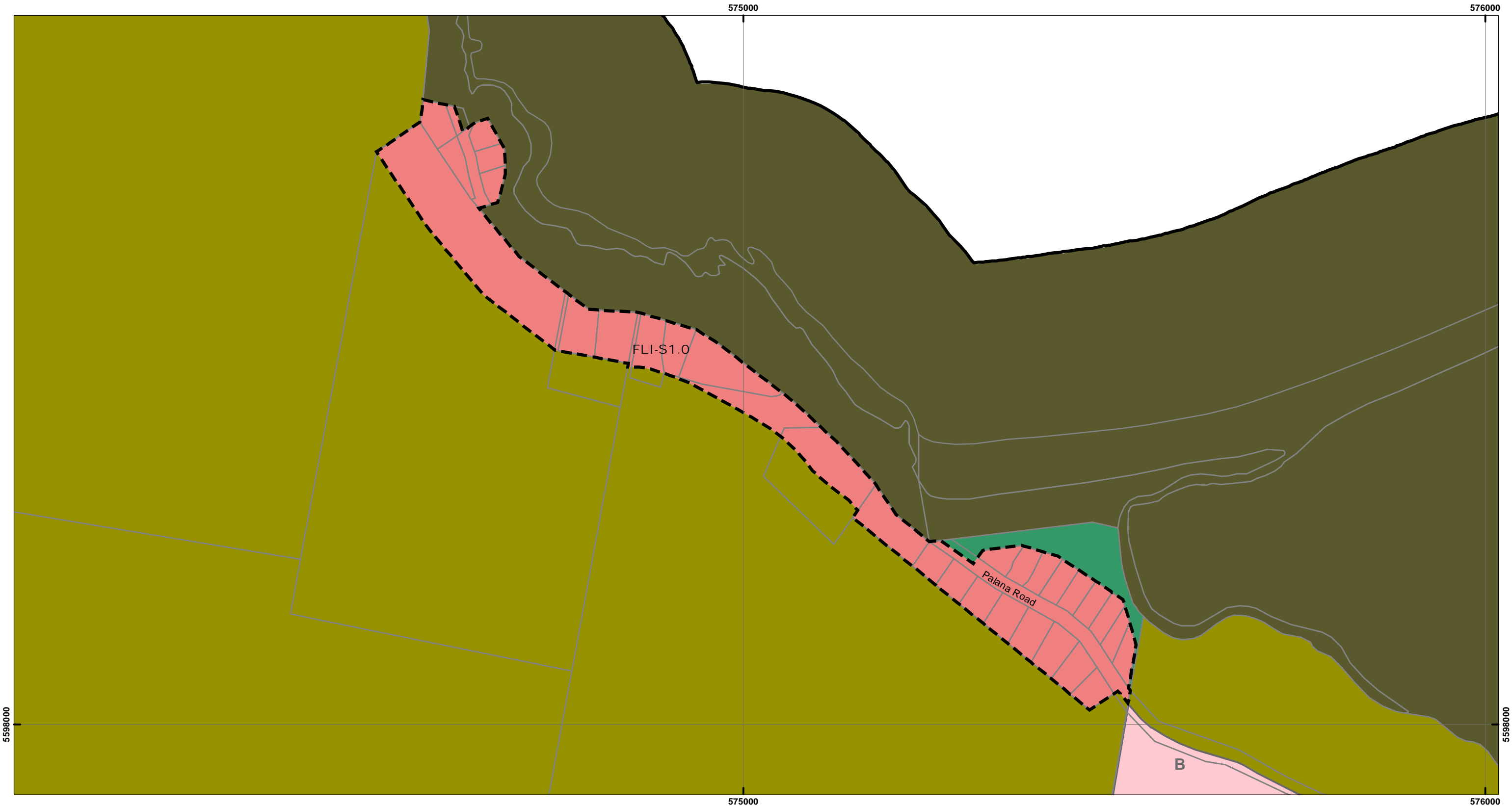


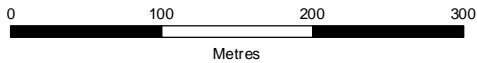
TASMANIAN PLANNING SCHEME - SPECIFIC AREA PLANS: LOCAL PROVISIONS SCHEDULE



**Legend**

General Residential	Central Business	Major Tourism	LPS Boundary
Inner Residential	Commercial	Port and Marine	Property Parcels
Low Density Residential	Light Industrial	Utilities	Specific Area Plan
Rural Living	General Industrial	Community Purpose	
Village	Rural	Recreation	
Urban Mixed Use	Agriculture	Open Space	
Local Business	Landscape Conservation	Future Urban	
General Business	Environmental Management	Particular Purpose	

FLI-S1.0  
Coastal Settlement Specific Area Plan  
Palana



Coordinate System: GDA 1994 MGA Zone 55  
Base data from theLIST, © State of Tasmania  
Land title data current as of 21/12/2018

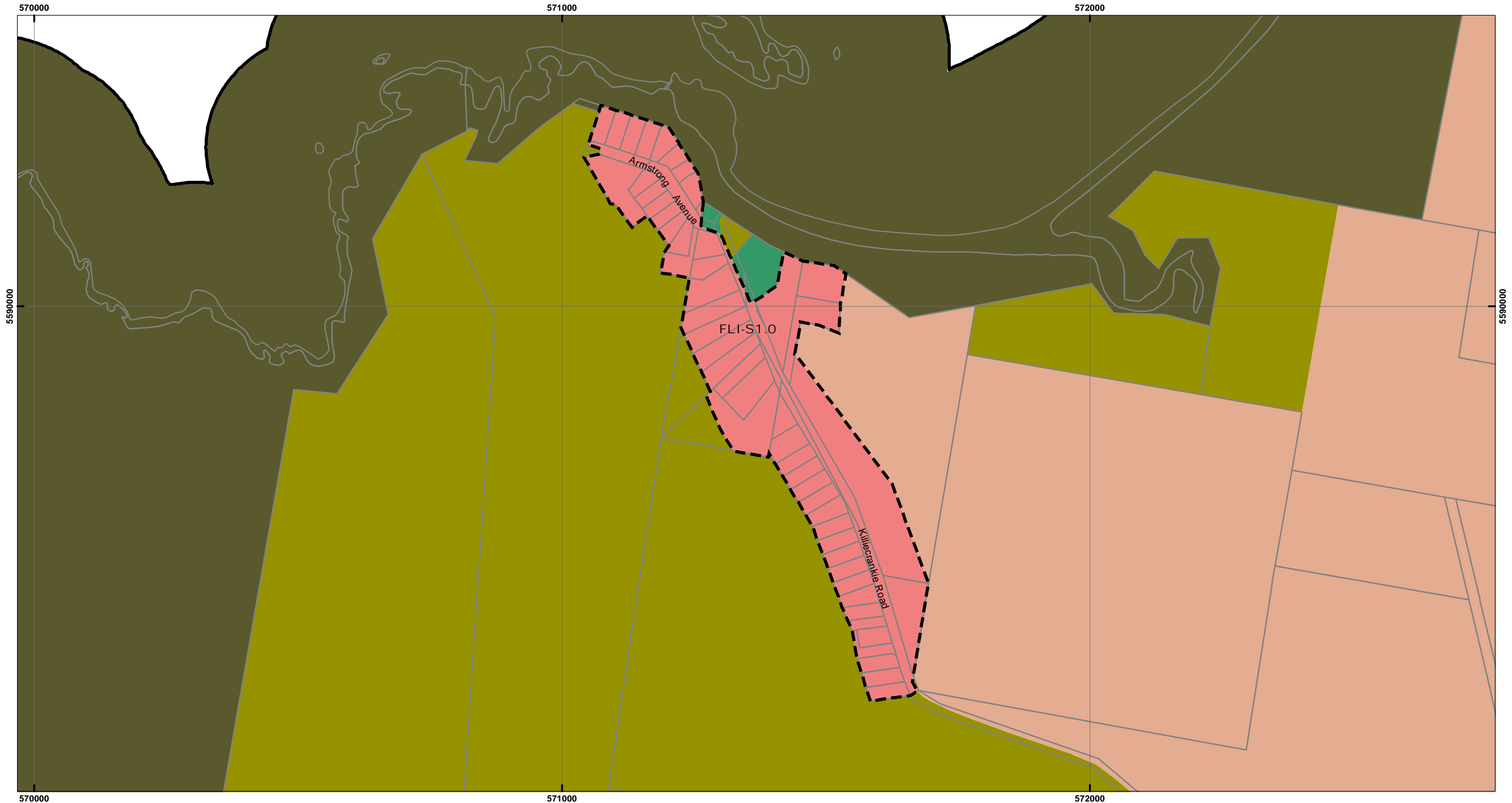
Disclaimer: Before taking any action based on data shown on this map, it should first be verified with the relevant council.

Date: 15/04/2019  
Doc. Version: 0

Prepared by esk mapping & GIS



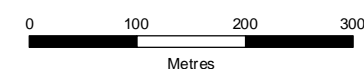
TASMANIAN PLANNING SCHEME - SPECIFIC AREA PLANS: LOCAL PROVISIONS SCHEDULE



Legend

General Residential	Central Business	Major Tourism	LPS Boundary
Inner Residential	Commercial	Port and Marine	Property Parcels
Low Density Residential	Light Industrial	Utilities	Specific Area Plan
Rural Living	General Industrial	Community Purpose	
Village	Rural	Recreation	
Urban Mixed Use	Agriculture	Open Space	
Local Business	Landscape Conservation	Future Urban	
General Business	Environmental Management	Particular Purpose	

FLI-S1.0  
Coastal Settlement Specific Area Plan  
Killiecrankie



Coordinate System: GDA 1994 MGA Zone 55  
Base data from theLIST, © State of Tasmania  
Land title data current as of 21/12/2018

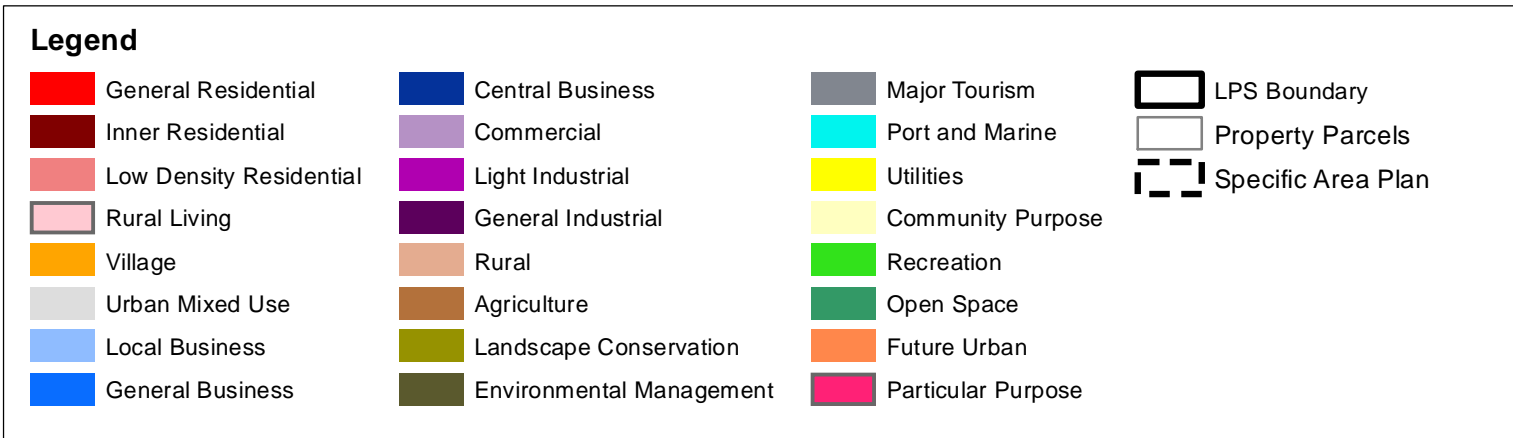
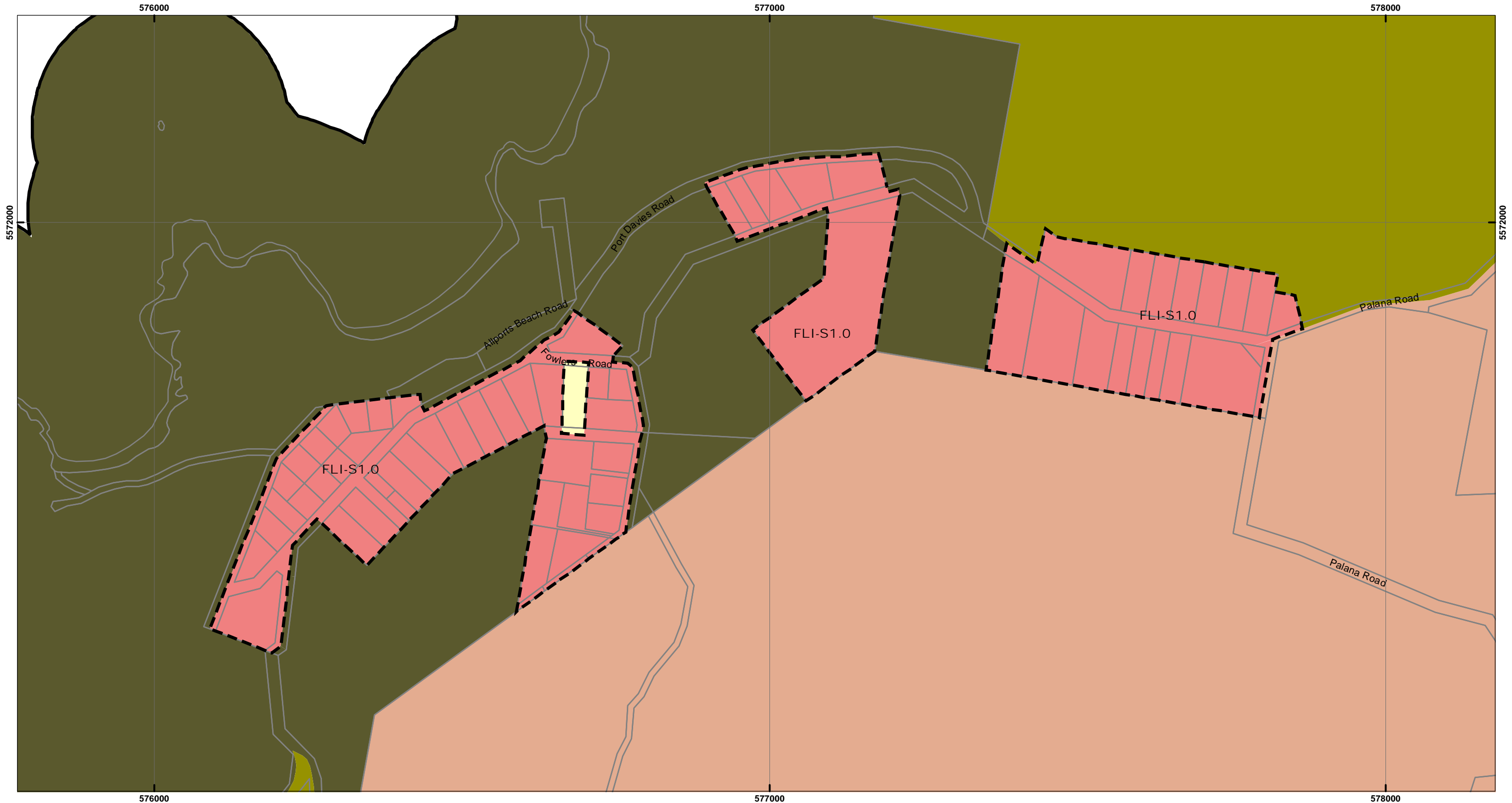
Disclaimer: Before taking any action based on data shown on this map, it should first be verified with the relevant council.

Date: 15/04/2019  
Doc. Version: 0

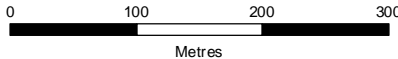
Prepared by



TASMANIAN PLANNING SCHEME - SPECIFIC AREA PLANS: LOCAL PROVISIONS SCHEDULE



FLI-S1.0  
Coastal Settlement Specific Area Plan  
Emita



Coordinate System: GDA 1994 MGA Zone 55

Base data from theLIST, © State of Tasmania  
Land title data current as of 21/12/2018

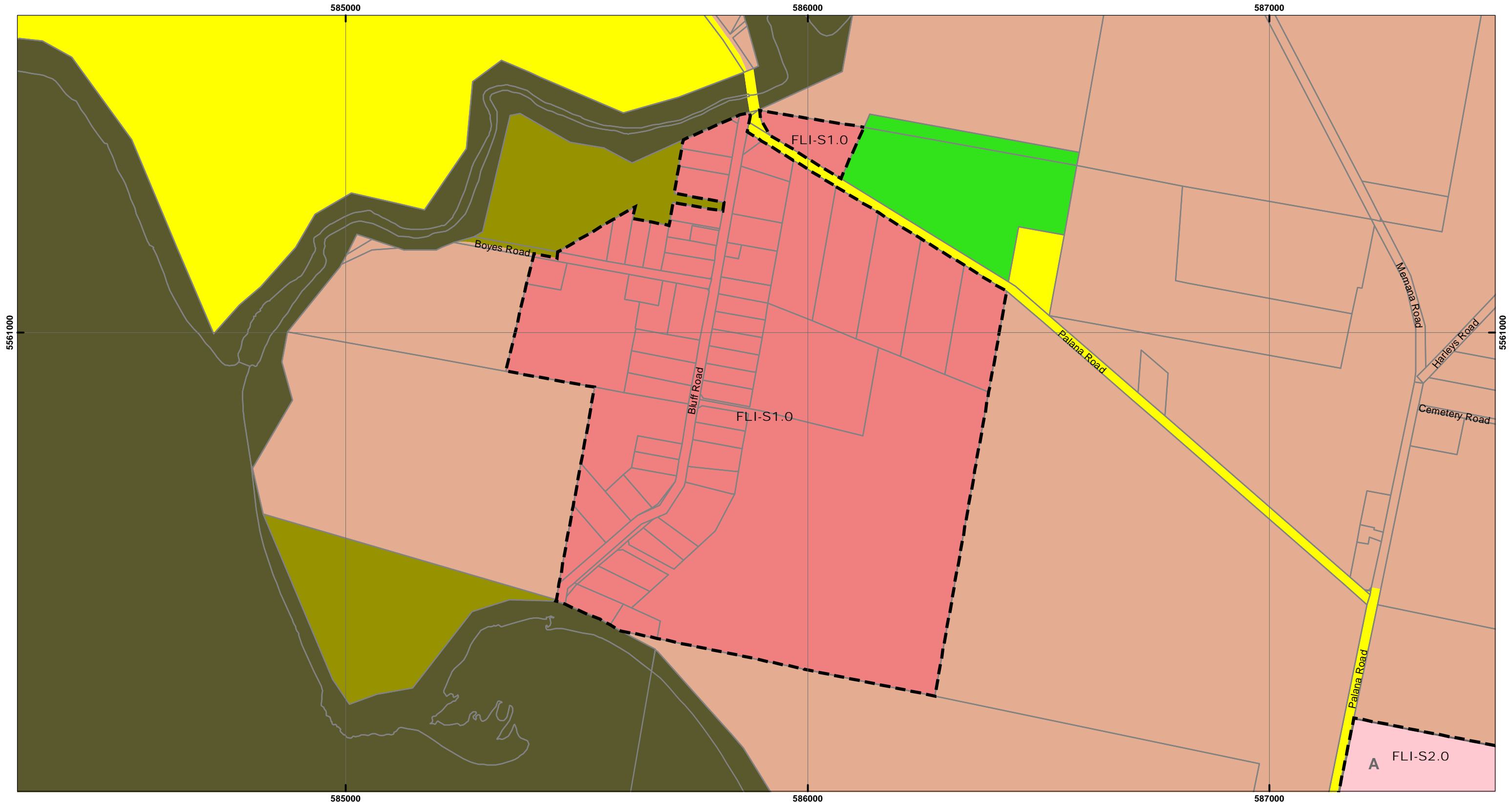
Disclaimer: Before taking any action based on  
data shown on this map, it should first be verified  
with the relevant council.

Date: 15/04/2019  
Doc. Version: 0

Prepared by esk mapping & GIS



TASMANIAN PLANNING SCHEME - SPECIFIC AREA PLANS: LOCAL PROVISIONS SCHEDULE



**Legend**

General Residential	Central Business	Major Tourism	LPS Boundary
Inner Residential	Commercial	Port and Marine	Property Parcels
Low Density Residential	Light Industrial	Utilities	Specific Area Plan
Rural Living	General Industrial	Community Purpose	
Village	Rural	Recreation	
Urban Mixed Use	Agriculture	Open Space	
Local Business	Landscape Conservation	Future Urban	
General Business	Environmental Management	Particular Purpose	

FLI-S1.0  
Coastal Settlement Specific Area Plan  
Bluff Road



Coordinate System: GDA 1994 MGA Zone 55

Base data from theLIST, © State of Tasmania  
Land title data current as of 21/12/2018

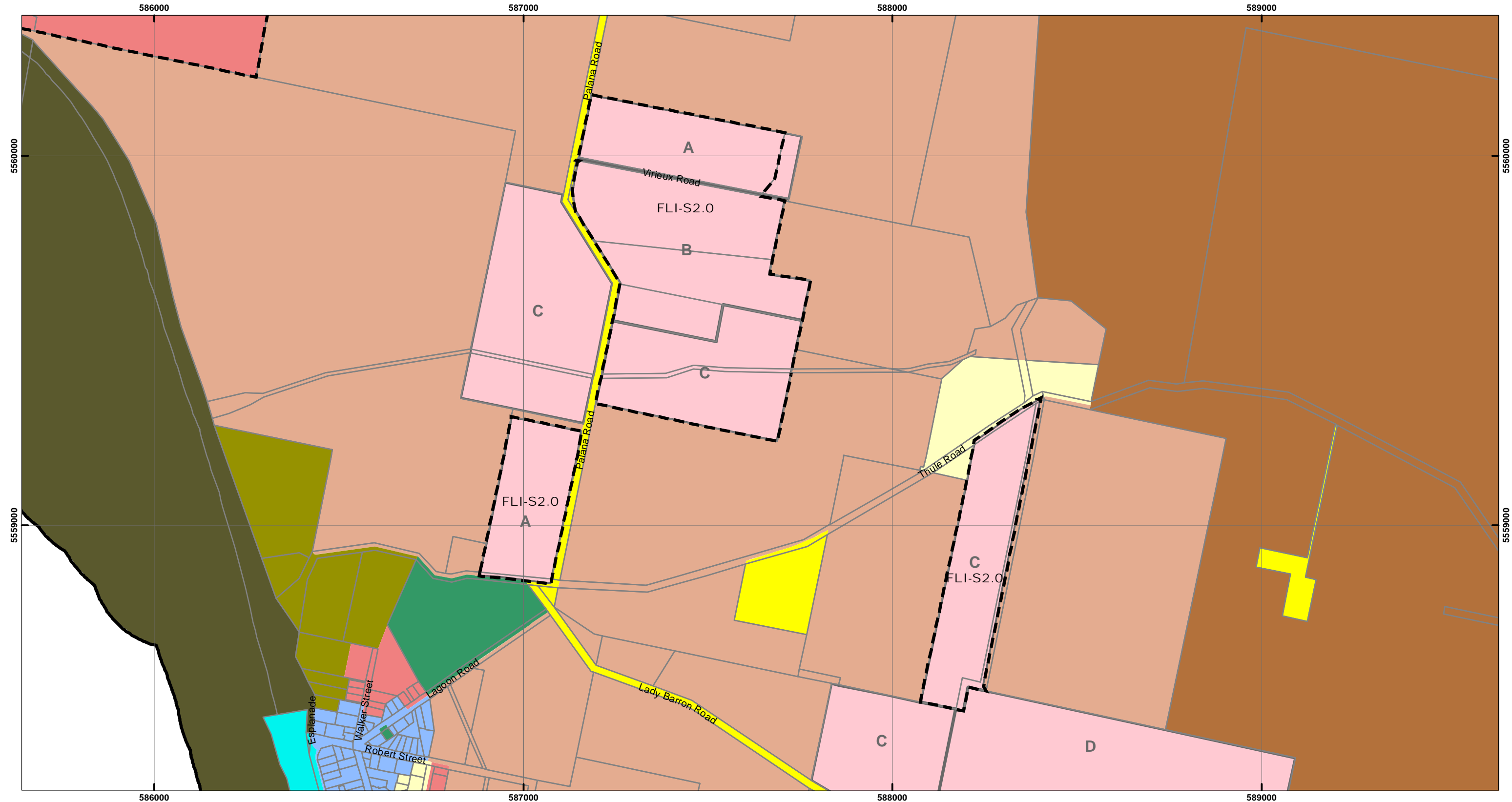
Disclaimer: Before taking any action based on  
data shown on this map, it should first be verified  
with the relevant council.

Date: 15/04/2019  
Doc. Version: 0

Prepared by



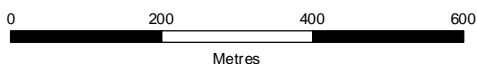
TASMANIAN PLANNING SCHEME - SPECIFIC AREA PLANS: LOCAL PROVISIONS SCHEDULE



Legend

<span style="color: red;">■</span> General Residential	<span style="color: blue;">■</span> Central Business	<span style="color: grey;">■</span> Major Tourism	<span style="border: 1px solid black;"> </span> LPS Boundary
<span style="color: darkred;">■</span> Inner Residential	<span style="color: purple;">■</span> Commercial	<span style="color: cyan;">■</span> Port and Marine	<span style="border: 1px solid black;"> </span> Property Parcels
<span style="color: lightcoral;">■</span> Low Density Residential	<span style="color: magenta;">■</span> Light Industrial	<span style="color: yellow;">■</span> Utilities	<span style="border: 2px dashed black;"> </span> Specific Area Plan
<span style="color: pink;">■</span> Rural Living	<span style="color: darkpurple;">■</span> General Industrial	<span style="color: lightyellow;">■</span> Community Purpose	
<span style="color: orange;">■</span> Village	<span style="color: tan;">■</span> Rural	<span style="color: green;">■</span> Recreation	
<span style="color: lightgrey;">■</span> Urban Mixed Use	<span style="color: brown;">■</span> Agriculture	<span style="color: darkgreen;">■</span> Open Space	
<span style="color: blue;">■</span> Local Business	<span style="color: olive;">■</span> Landscape Conservation	<span style="color: orange;">■</span> Future Urban	
<span style="color: darkblue;">■</span> General Business	<span style="color: darkolivegreen;">■</span> Environmental Management	<span style="color: magenta;">■</span> Particular Purpose	

FLI-S2.0  
Whitemark Rural Living Specific Area Plan



Coordinate System: GDA 1994 MGA Zone 55

Base data from theLIST, © State of Tasmania  
Land title data current as of 21/12/2018

Disclaimer: Before taking any action based on  
data shown on this map, it should first be verified  
with the relevant council.

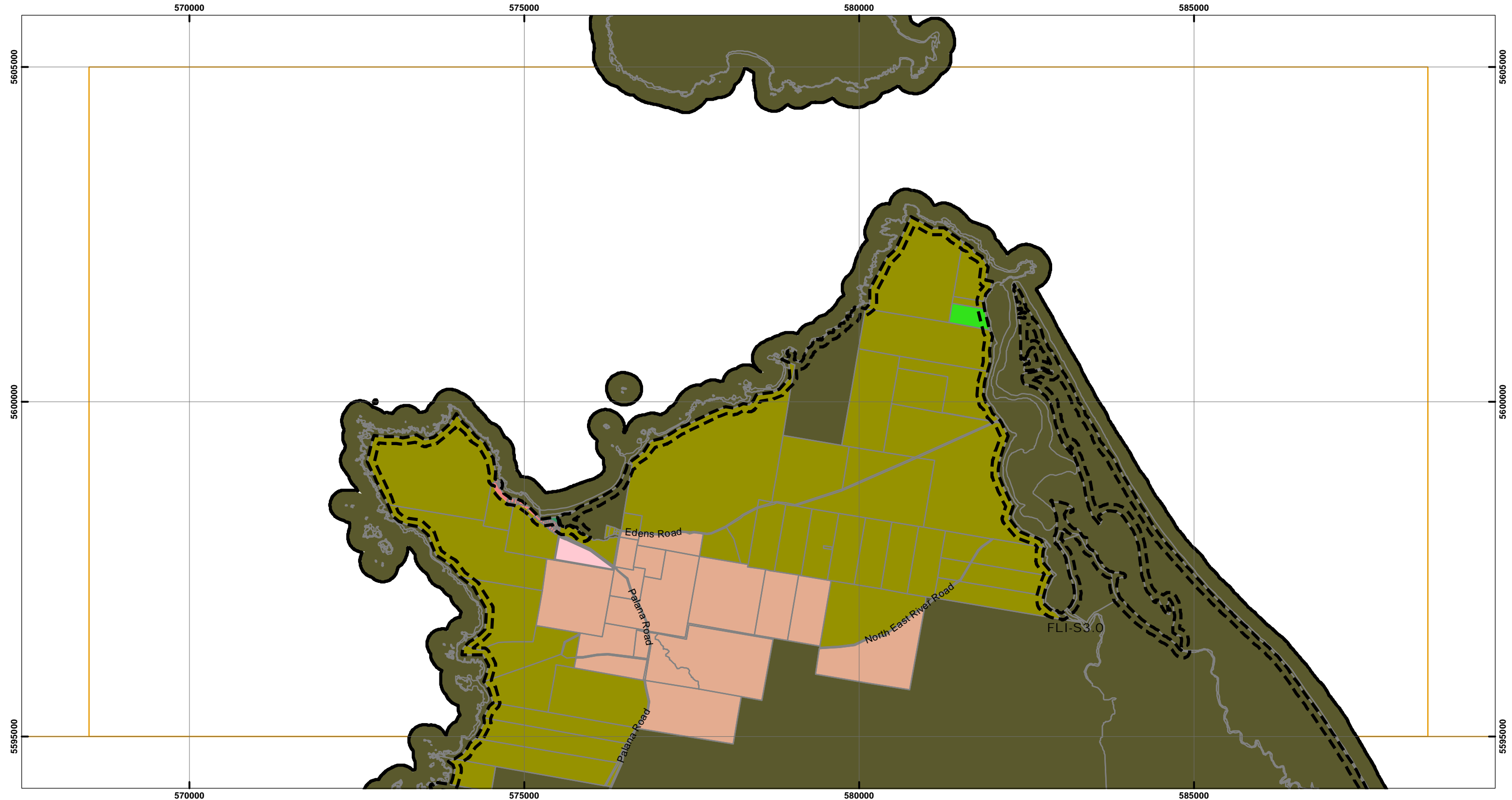
Date: 15/04/2019  
Doc. Version: 0

Prepared by





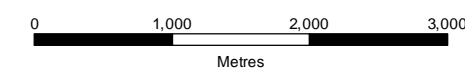
# TASMANIAN PLANNING SCHEME - SPECIFIC AREA PLANS: FLINDERS LOCAL PROVISIONS SCHEDULE



## Legend

<span style="color: red;">■</span> General Residential	<span style="color: blue;">■</span> Central Business	<span style="color: grey;">■</span> Major Tourism	<span style="border: 1px solid black;"> </span> LPS Boundary
<span style="color: brown;">■</span> Inner Residential	<span style="color: purple;">■</span> Commercial	<span style="color: cyan;">■</span> Port and Marine	<span style="border: 1px solid black;"> </span> Property Parcels
<span style="color: pink;">■</span> Low Density Residential	<span style="color: magenta;">■</span> Light Industrial	<span style="color: yellow;">■</span> Utilities	<span style="border: 2px dashed black;"> </span> Specific Area Plan
<span style="color: lightpink;">■</span> Rural Living	<span style="color: darkpurple;">■</span> General Industrial	<span style="color: lightyellow;">■</span> Community Purpose	
<span style="color: orange;">■</span> Village	<span style="color: peachpuff;">■</span> Rural	<span style="color: green;">■</span> Recreation	
<span style="color: lightgrey;">■</span> Urban Mixed Use	<span style="color: brown;">■</span> Agriculture	<span style="color: darkgreen;">■</span> Open Space	
<span style="color: lightblue;">■</span> Local Business	<span style="color: olive;">■</span> Landscape Conservation	<span style="color: orange;">■</span> Future Urban	
<span style="color: blue;">■</span> General Business	<span style="color: darkolivegreen;">■</span> Environmental Management	<span style="color: magenta;">■</span> Particular Purpose	

## FLI-S3.0 Coastal Areas Specific Area Plan MAP 1 OF 13



Coordinate System: GDA 1994 MGA Zone 55

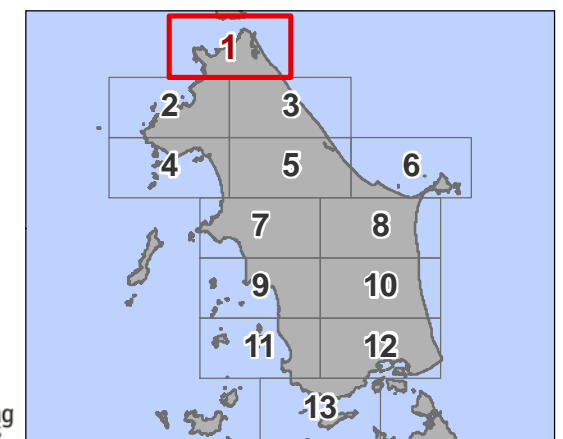
Base data from theLIST, © State of Tasmania  
Land title data current as of 21/12/2018

Disclaimer: Before taking any action based on data shown on this map, it should first be verified with the relevant council.

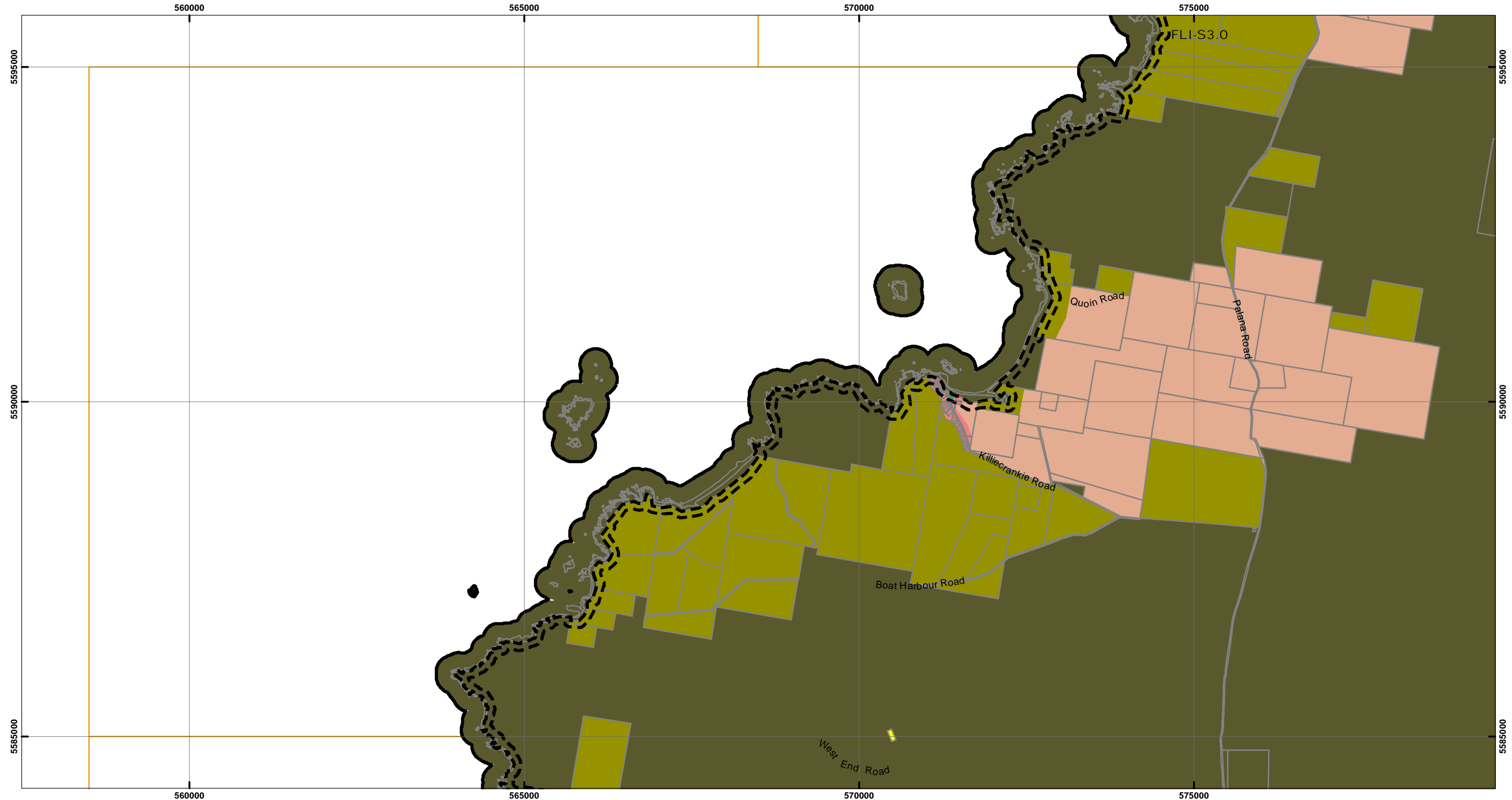
Date: 16/04/2019  
Doc. Version: 0



Prepared by esk mapping & GIS



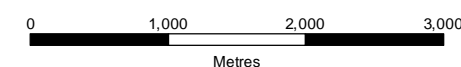
# TASMANIAN PLANNING SCHEME - SPECIFIC AREA PLANS: FLINDERS LOCAL PROVISIONS SCHEDULE



## Legend

<span style="color: red;">■</span> General Residential	<span style="color: blue;">■</span> Central Business	<span style="color: grey;">■</span> Major Tourism	<span style="border: 1px solid black;"> </span> LPS Boundary
<span style="color: darkred;">■</span> Inner Residential	<span style="color: purple;">■</span> Commercial	<span style="color: cyan;">■</span> Port and Marine	<span style="border: 1px solid black;"> </span> Property Parcels
<span style="color: pink;">■</span> Low Density Residential	<span style="color: magenta;">■</span> Light Industrial	<span style="color: yellow;">■</span> Utilities	<span style="border: 2px dashed black;"> </span> Specific Area Plan
<span style="color: lightpink;">■</span> Rural Living	<span style="color: darkpurple;">■</span> General Industrial	<span style="color: lightyellow;">■</span> Community Purpose	
<span style="color: orange;">■</span> Village	<span style="color: peachpuff;">■</span> Rural	<span style="color: green;">■</span> Recreation	
<span style="color: lightgrey;">■</span> Urban Mixed Use	<span style="color: brown;">■</span> Agriculture	<span style="color: darkgreen;">■</span> Open Space	
<span style="color: lightblue;">■</span> Local Business	<span style="color: olive;">■</span> Landscape Conservation	<span style="color: orange;">■</span> Future Urban	
<span style="color: blue;">■</span> General Business	<span style="color: darkolivegreen;">■</span> Environmental Management	<span style="color: magenta;">■</span> Particular Purpose	

## FLI-S3.0 Coastal Areas Specific Area Plan MAP 2 OF 13



Coordinate System: GDA 1994 MGA Zone 55

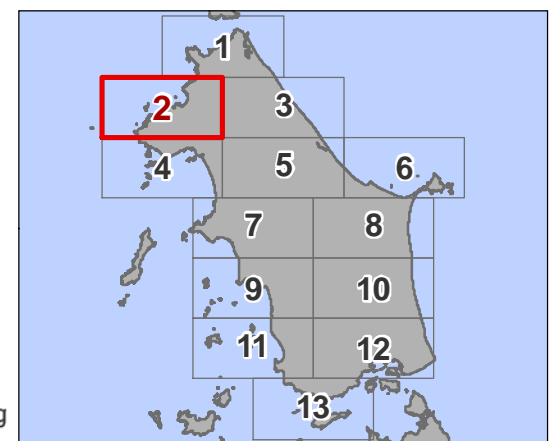
Base data from theLIST, © State of Tasmania  
Land title data current as of 21/12/2018

Disclaimer: Before taking any action based on data shown on this map, it should first be verified with the relevant council.

Date: 16/04/2019  
Doc. Version: 0



Prepared by esk mapping & GIS



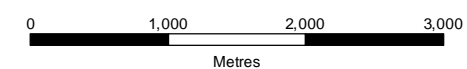
# TASMANIAN PLANNING SCHEME - SPECIFIC AREA PLANS: FLINDERS LOCAL PROVISIONS SCHEDULE



## Legend

<span style="color: red;">■</span> General Residential	<span style="color: blue;">■</span> Central Business	<span style="color: grey;">■</span> Major Tourism	<span style="border: 1px solid black;"> </span> LPS Boundary
<span style="color: darkred;">■</span> Inner Residential	<span style="color: purple;">■</span> Commercial	<span style="color: cyan;">■</span> Port and Marine	<span style="border: 1px solid black;"> </span> Property Parcels
<span style="color: lightcoral;">■</span> Low Density Residential	<span style="color: magenta;">■</span> Light Industrial	<span style="color: yellow;">■</span> Utilities	<span style="border: 2px dashed black;"> </span> Specific Area Plan
<span style="color: pink;">■</span> Rural Living	<span style="color: darkpurple;">■</span> General Industrial	<span style="color: lightyellow;">■</span> Community Purpose	
<span style="color: orange;">■</span> Village	<span style="color: lightorange;">■</span> Rural	<span style="color: green;">■</span> Recreation	
<span style="color: lightgrey;">■</span> Urban Mixed Use	<span style="color: brown;">■</span> Agriculture	<span style="color: darkgreen;">■</span> Open Space	
<span style="color: lightblue;">■</span> Local Business	<span style="color: olivegreen;">■</span> Landscape Conservation	<span style="color: orange;">■</span> Future Urban	
<span style="color: blue;">■</span> General Business	<span style="color: darkgreen;">■</span> Environmental Management	<span style="color: pink;">■</span> Particular Purpose	

## FLI-S3.0 Coastal Areas Specific Area Plan MAP 3 OF 13



Coordinate System: GDA 1994 MGA Zone 55

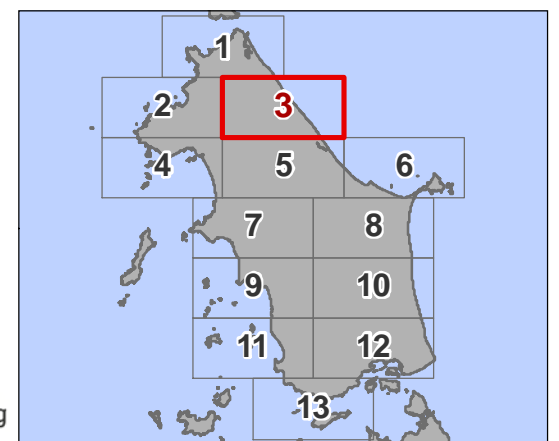
Base data from theLIST, © State of Tasmania  
Land title data current as of 21/12/2018

Disclaimer: Before taking any action based on data shown on this map, it should first be verified with the relevant council.

Date: 16/04/2019  
Doc. Version: 0

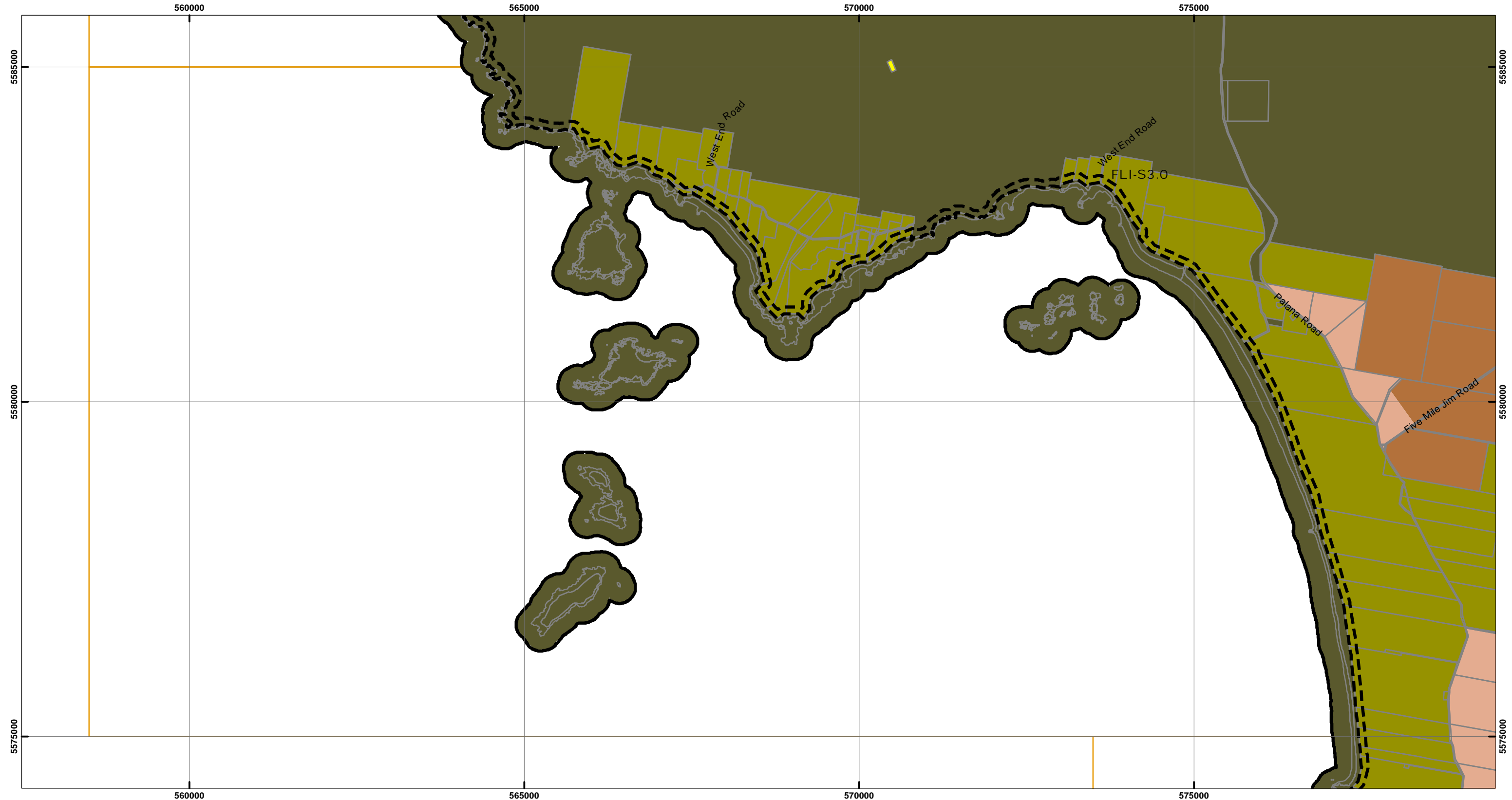


Prepared by esk mapping & GIS





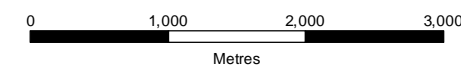
# TASMANIAN PLANNING SCHEME - SPECIFIC AREA PLANS: FLINDERS LOCAL PROVISIONS SCHEDULE



## Legend

<span style="color: red;">■</span> General Residential	<span style="color: blue;">■</span> Central Business	<span style="color: grey;">■</span> Major Tourism	<span style="border: 1px solid black;"> </span> LPS Boundary
<span style="color: darkred;">■</span> Inner Residential	<span style="color: purple;">■</span> Commercial	<span style="color: cyan;">■</span> Port and Marine	<span style="border: 1px solid black;"> </span> Property Parcels
<span style="color: pink;">■</span> Low Density Residential	<span style="color: magenta;">■</span> Light Industrial	<span style="color: yellow;">■</span> Utilities	<span style="border: 2px dashed black;"> </span> Specific Area Plan
<span style="color: lightpink;">■</span> Rural Living	<span style="color: darkpurple;">■</span> General Industrial	<span style="color: yellowgreen;">■</span> Community Purpose	
<span style="color: orange;">■</span> Village	<span style="color: peachpuff;">■</span> Rural	<span style="color: green;">■</span> Recreation	
<span style="color: lightgrey;">■</span> Urban Mixed Use	<span style="color: brown;">■</span> Agriculture	<span style="color: darkgreen;">■</span> Open Space	
<span style="color: lightblue;">■</span> Local Business	<span style="color: olivegreen;">■</span> Landscape Conservation	<span style="color: orange;">■</span> Future Urban	
<span style="color: blue;">■</span> General Business	<span style="color: darkolivegreen;">■</span> Environmental Management	<span style="color: magenta;">■</span> Particular Purpose	

## FLI-S3.0 Coastal Areas Specific Area Plan MAP 4 OF 13



Coordinate System: GDA 1994 MGA Zone 55

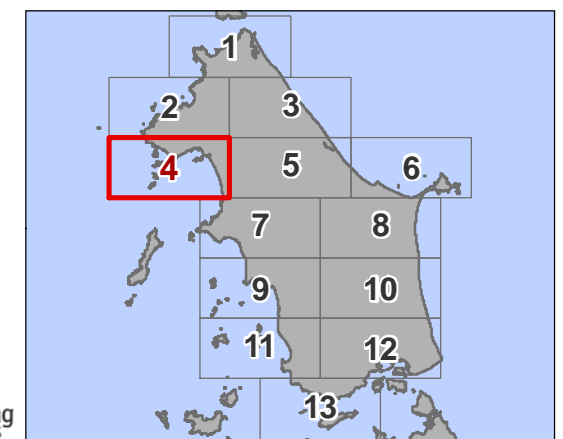
Base data from theLIST, © State of Tasmania  
Land title data current as of 21/12/2018

Disclaimer: Before taking any action based on data shown on this map, it should first be verified with the relevant council.

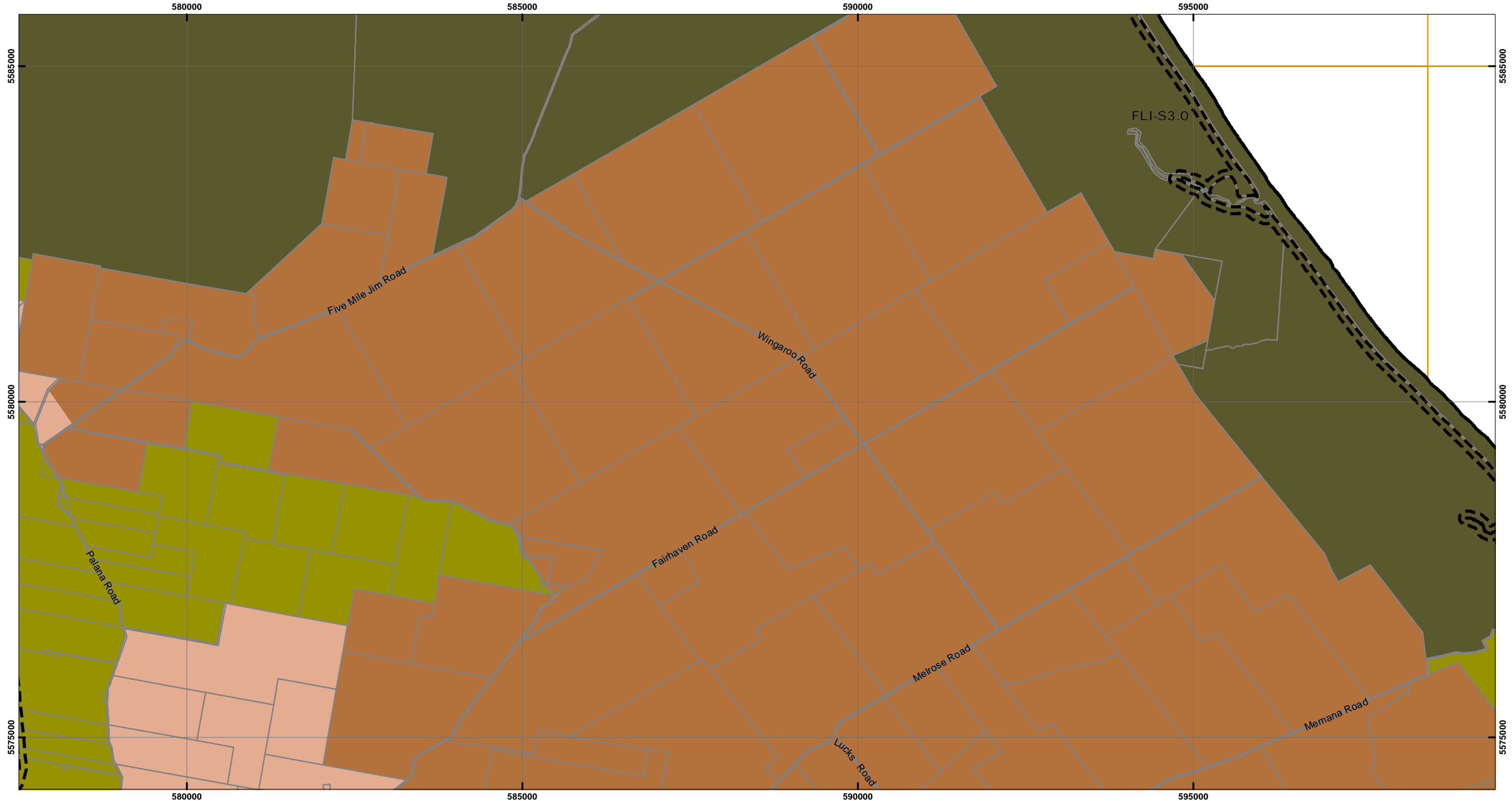
Date: 16/04/2019  
Doc. Version: 0



Prepared by esk mapping & GIS



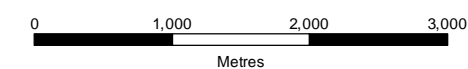
# TASMANIAN PLANNING SCHEME - SPECIFIC AREA PLANS: FLINDERS LOCAL PROVISIONS SCHEDULE



## Legend

<span style="color: red;">■</span> General Residential	<span style="color: blue;">■</span> Central Business	<span style="color: grey;">■</span> Major Tourism	<span style="border: 1px solid black;"> </span> LPS Boundary
<span style="color: darkred;">■</span> Inner Residential	<span style="color: purple;">■</span> Commercial	<span style="color: cyan;">■</span> Port and Marine	<span style="border: 1px solid black;"> </span> Property Parcels
<span style="color: pink;">■</span> Low Density Residential	<span style="color: magenta;">■</span> Light Industrial	<span style="color: yellow;">■</span> Utilities	<span style="border: 2px dashed black;"> </span> Specific Area Plan
<span style="color: lightpink;">■</span> Rural Living	<span style="color: darkpurple;">■</span> General Industrial	<span style="color: lightyellow;">■</span> Community Purpose	
<span style="color: orange;">■</span> Village	<span style="color: tan;">■</span> Rural	<span style="color: green;">■</span> Recreation	
<span style="color: lightgrey;">■</span> Urban Mixed Use	<span style="color: brown;">■</span> Agriculture	<span style="color: darkgreen;">■</span> Open Space	
<span style="color: lightblue;">■</span> Local Business	<span style="color: olive;">■</span> Landscape Conservation	<span style="color: orange;">■</span> Future Urban	
<span style="color: blue;">■</span> General Business	<span style="color: darkolivegreen;">■</span> Environmental Management	<span style="color: pink;">■</span> Particular Purpose	

## FLI-S3.0 Coastal Areas Specific Area Plan MAP 5 OF 13



Coordinate System: GDA 1994 MGA Zone 55

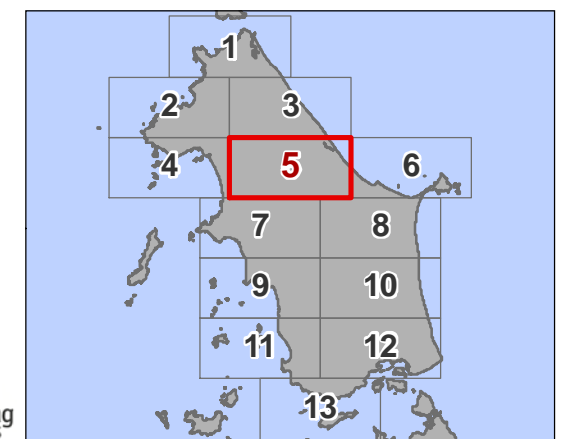
Base data from theLIST, © State of Tasmania  
Land title data current as of 21/12/2018

Disclaimer: Before taking any action based on data shown on this map, it should first be verified with the relevant council.


Date: 16/04/2019  
Doc. Version: 0



Prepared by esk mapping & GIS



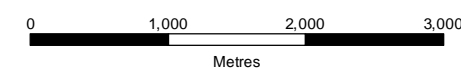
# TASMANIAN PLANNING SCHEME - SPECIFIC AREA PLANS: FLINDERS LOCAL PROVISIONS SCHEDULE



## Legend

<span style="color: red;">■</span> General Residential	<span style="color: blue;">■</span> Central Business	<span style="color: grey;">■</span> Major Tourism	<span style="border: 1px solid black;"> </span> LPS Boundary
<span style="color: brown;">■</span> Inner Residential	<span style="color: purple;">■</span> Commercial	<span style="color: cyan;">■</span> Port and Marine	<span style="border: 1px solid black;"> </span> Property Parcels
<span style="color: pink;">■</span> Low Density Residential	<span style="color: magenta;">■</span> Light Industrial	<span style="color: yellow;">■</span> Utilities	<span style="border: 2px dashed black;"> </span> Specific Area Plan
<span style="color: lightpink;">■</span> Rural Living	<span style="color: darkpurple;">■</span> General Industrial	<span style="color: yellowgreen;">■</span> Community Purpose	
<span style="color: orange;">■</span> Village	<span style="color: peachpuff;">■</span> Rural	<span style="color: green;">■</span> Recreation	
<span style="color: lightgrey;">■</span> Urban Mixed Use	<span style="color: brown;">■</span> Agriculture	<span style="color: darkgreen;">■</span> Open Space	
<span style="color: lightblue;">■</span> Local Business	<span style="color: olive;">■</span> Landscape Conservation	<span style="color: orange;">■</span> Future Urban	
<span style="color: blue;">■</span> General Business	<span style="color: darkolivegreen;">■</span> Environmental Management	<span style="color: magenta;">■</span> Particular Purpose	

## FLI-S3.0 Coastal Areas Specific Area Plan MAP 6 OF 13



Coordinate System: GDA 1994 MGA Zone 55

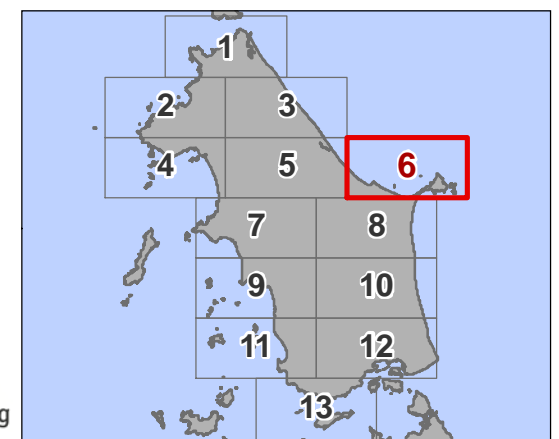
Base data from theLIST, © State of Tasmania  
Land title data current as of 21/12/2018

Disclaimer: Before taking any action based on data shown on this map, it should first be verified with the relevant council.

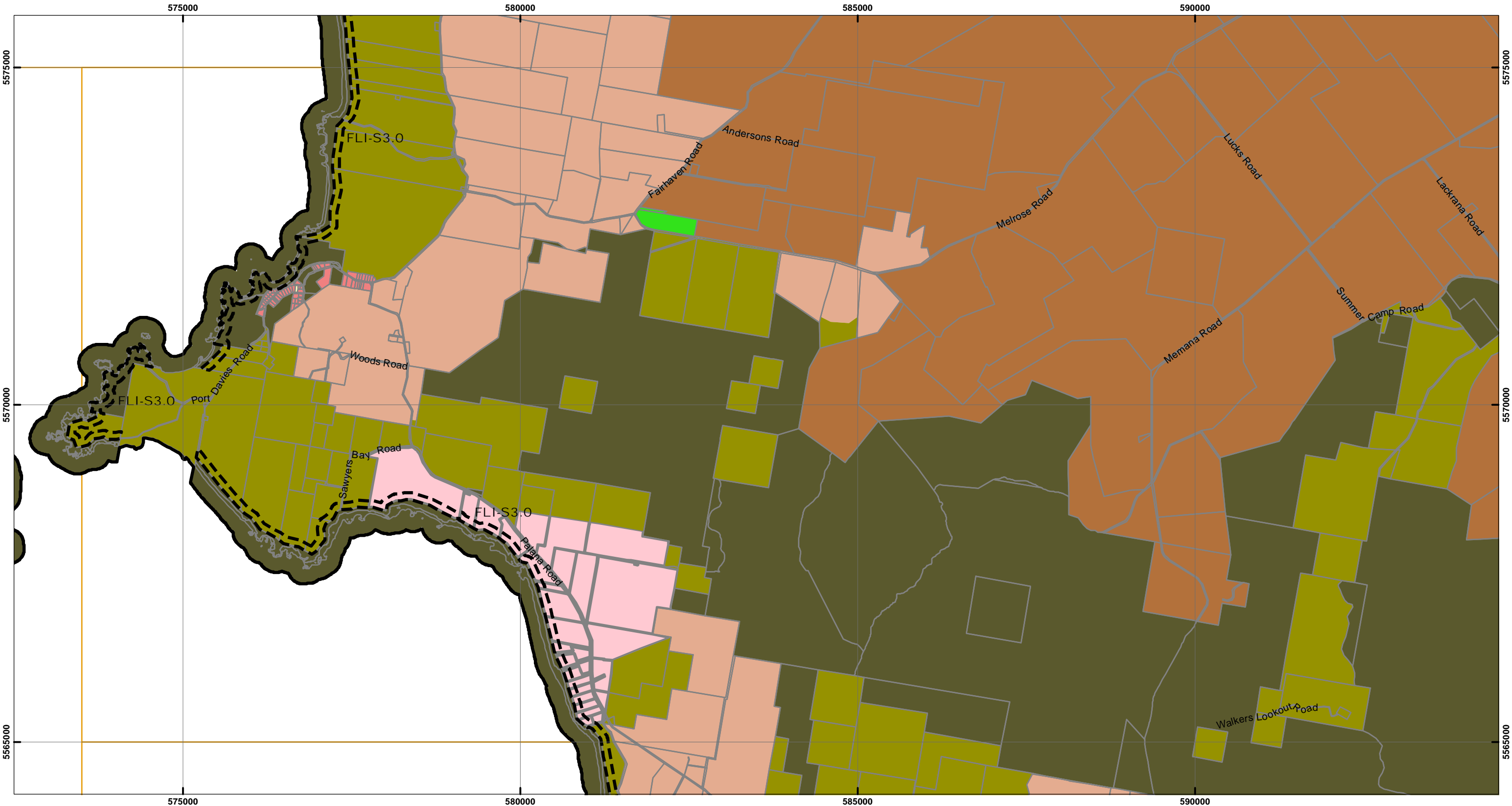
Date: 16/04/2019  
Doc. Version: 0



Prepared by esk mapping & GIS



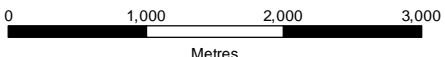
TASMANIAN PLANNING SCHEME - SPECIFIC AREA PLANS: FLINDERS LOCAL PROVISIONS SCHEDULE



**Legend**

General Residential	Central Business	Major Tourism	LPS Boundary
Inner Residential	Commercial	Port and Marine	Property Parcels
Low Density Residential	Light Industrial	Utilities	Specific Area Plan
Rural Living	General Industrial	Community Purpose	
Village	Rural	Recreation	
Urban Mixed Use	Agriculture	Open Space	
Local Business	Landscape Conservation	Future Urban	
General Business	Environmental Management	Particular Purpose	

FLI-S3.0  
Coastal Areas Specific Area Plan  
MAP 7 OF 13



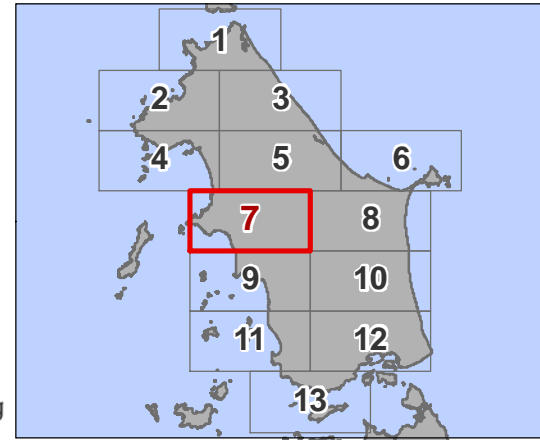
Coordinate System: GDA 1994 MGA Zone 55  
Base data from theLIST, © State of Tasmania  
Land title data current as of 21/12/2018

Disclaimer: Before taking any action based on data shown on this map, it should first be verified with the relevant council.

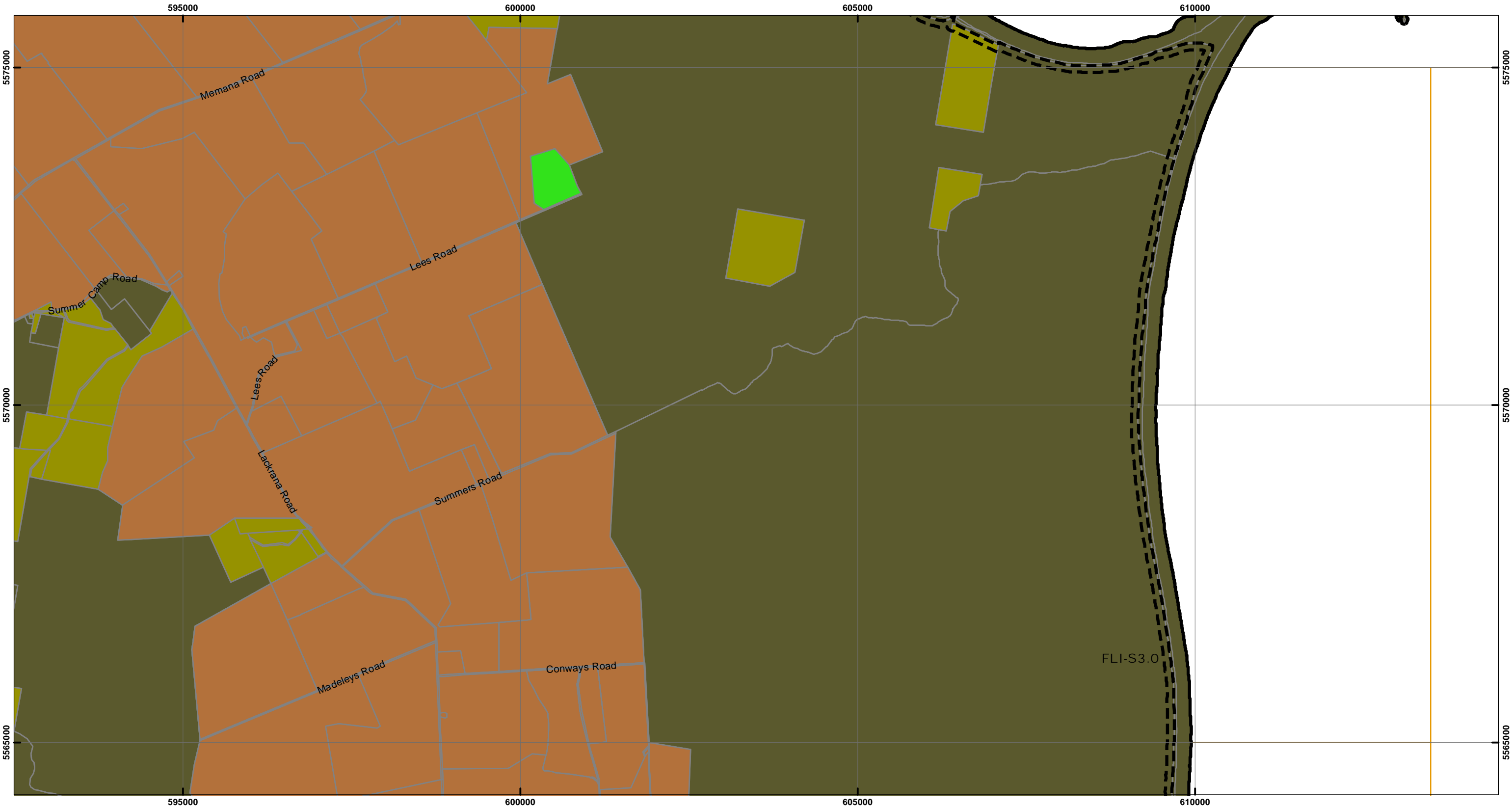
Date: 16/04/2019  
Doc. Version: 0



Prepared by esk mapping & GIS



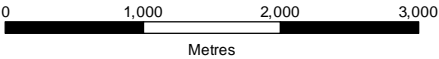
TASMANIAN PLANNING SCHEME - SPECIFIC AREA PLANS: FLINDERS LOCAL PROVISIONS SCHEDULE



**Legend**

General Residential	Central Business	Major Tourism	LPS Boundary
Inner Residential	Commercial	Port and Marine	Property Parcels
Low Density Residential	Light Industrial	Utilities	Specific Area Plan
Rural Living	General Industrial	Community Purpose	
Village	Rural	Recreation	
Urban Mixed Use	Agriculture	Open Space	
Local Business	Landscape Conservation	Future Urban	
General Business	Environmental Management	Particular Purpose	

FLI-S3.0  
Coastal Areas Specific Area Plan  
MAP 8 OF 13



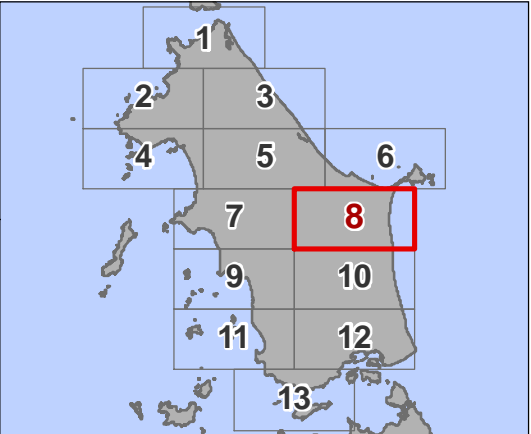
Coordinate System: GDA 1994 MGA Zone 55

Base data from theLIST, © State of Tasmania  
Land title data current as of 21/12/2018

Disclaimer: Before taking any action based on  
data shown on this map, it should first be verified  
with the relevant council.

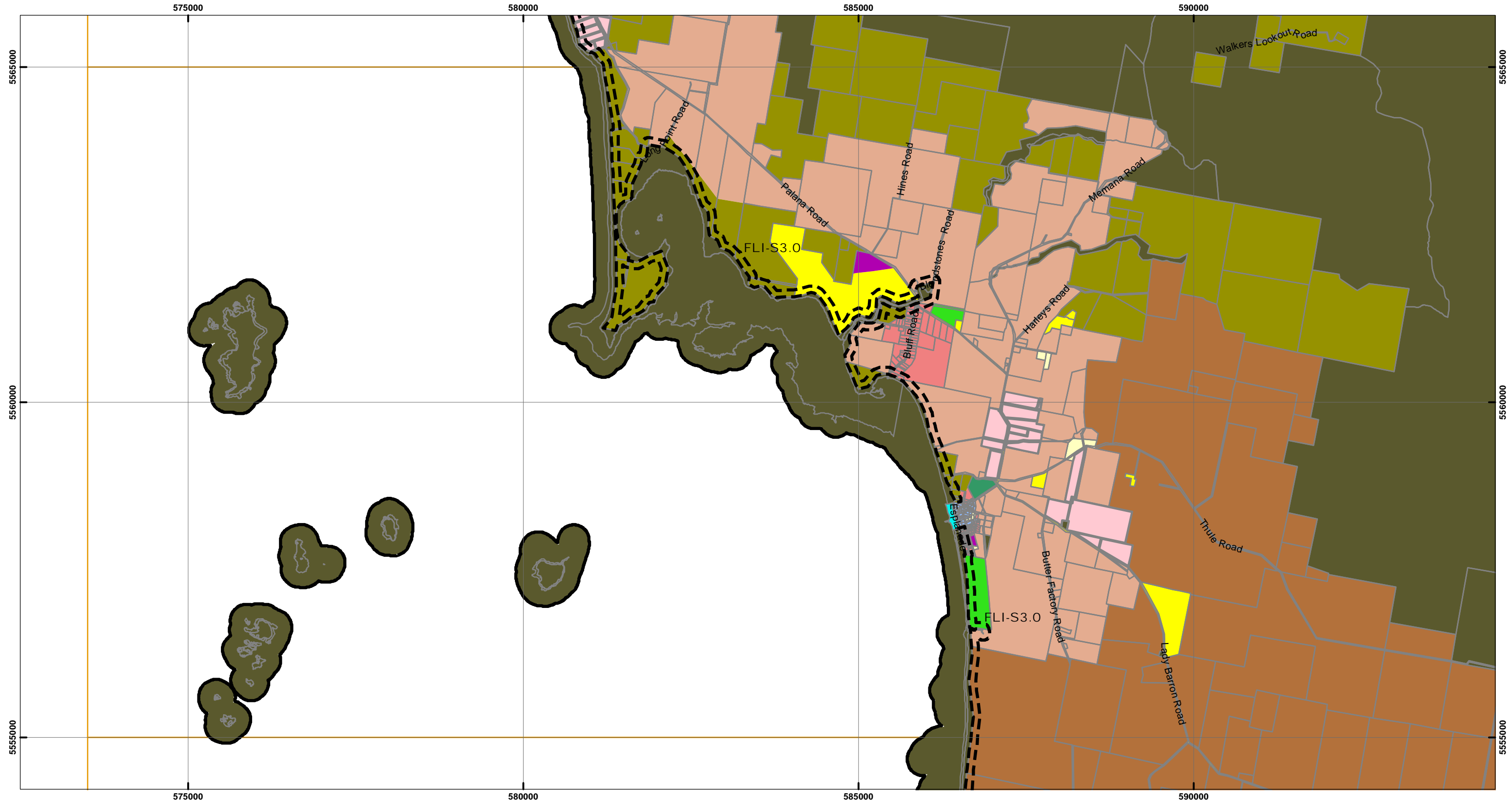
Date: 16/04/2019  
Doc. Version: 0

Prepared by





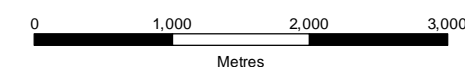
# TASMANIAN PLANNING SCHEME - SPECIFIC AREA PLANS: FLINDERS LOCAL PROVISIONS SCHEDULE



## Legend

<span style="color: red;">■</span> General Residential	<span style="color: blue;">■</span> Central Business	<span style="color: grey;">■</span> Major Tourism	<span style="border: 1px solid black;"> </span> LPS Boundary
<span style="color: darkred;">■</span> Inner Residential	<span style="color: purple;">■</span> Commercial	<span style="color: cyan;">■</span> Port and Marine	<span style="border: 1px solid black;"> </span> Property Parcels
<span style="color: pink;">■</span> Low Density Residential	<span style="color: magenta;">■</span> Light Industrial	<span style="color: yellow;">■</span> Utilities	<span style="border: 2px dashed black;"> </span> Specific Area Plan
<span style="color: lightpink;">■</span> Rural Living	<span style="color: darkpurple;">■</span> General Industrial	<span style="color: lightyellow;">■</span> Community Purpose	
<span style="color: orange;">■</span> Village	<span style="color: peachpuff;">■</span> Rural	<span style="color: green;">■</span> Recreation	
<span style="color: lightgrey;">■</span> Urban Mixed Use	<span style="color: brown;">■</span> Agriculture	<span style="color: darkgreen;">■</span> Open Space	
<span style="color: lightblue;">■</span> Local Business	<span style="color: olive;">■</span> Landscape Conservation	<span style="color: orange;">■</span> Future Urban	
<span style="color: blue;">■</span> General Business	<span style="color: darkolivegreen;">■</span> Environmental Management	<span style="color: magenta;">■</span> Particular Purpose	

## FLI-S3.0 Coastal Areas Specific Area Plan MAP 9 OF 13



Coordinate System: GDA 1994 MGA Zone 55

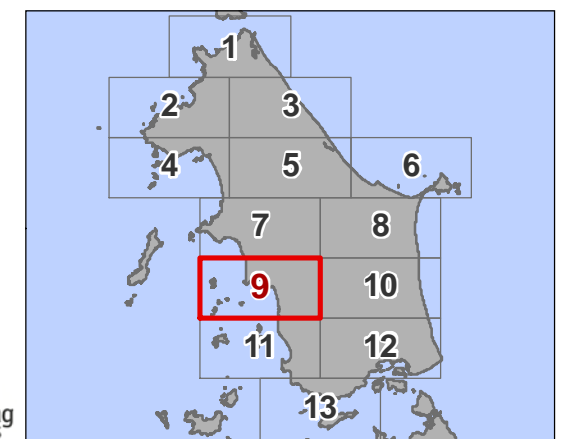
Base data from theLIST, © State of Tasmania  
Land title data current as of 21/12/2018

Disclaimer: Before taking any action based on data shown on this map, it should first be verified with the relevant council.

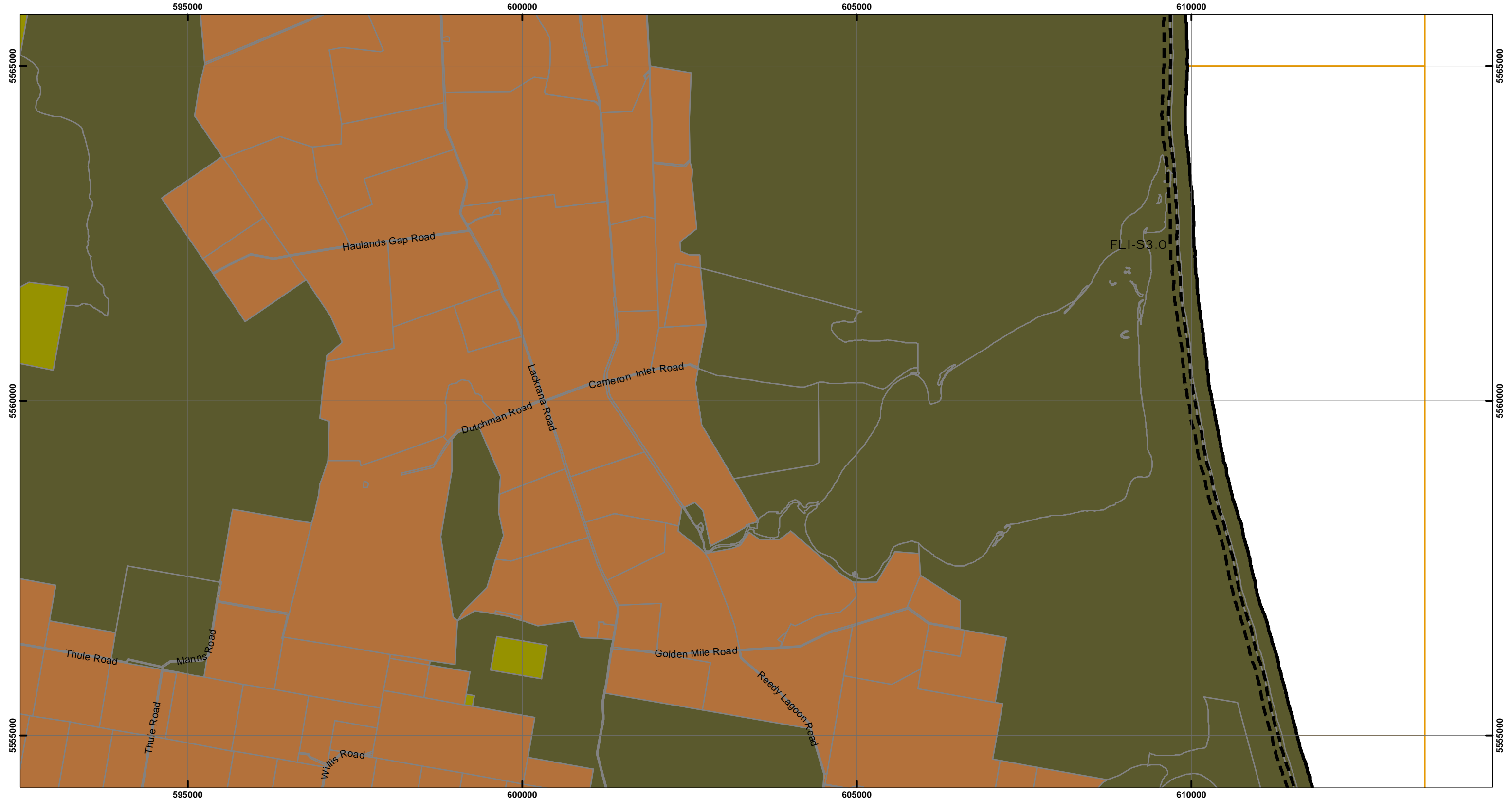
Date: 16/04/2019  
Doc. Version: 0



Prepared by esk mapping & GIS



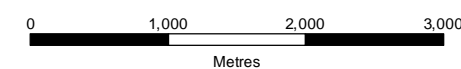
# TASMANIAN PLANNING SCHEME - SPECIFIC AREA PLANS: FLINDERS LOCAL PROVISIONS SCHEDULE



## Legend

<span style="color: red;">■</span> General Residential	<span style="color: blue;">■</span> Central Business	<span style="color: grey;">■</span> Major Tourism	<span style="border: 1px solid black;"> </span> LPS Boundary
<span style="color: darkred;">■</span> Inner Residential	<span style="color: purple;">■</span> Commercial	<span style="color: cyan;">■</span> Port and Marine	<span style="border: 1px solid black;"> </span> Property Parcels
<span style="color: pink;">■</span> Low Density Residential	<span style="color: magenta;">■</span> Light Industrial	<span style="color: yellow;">■</span> Utilities	<span style="border: 2px dashed black;"> </span> Specific Area Plan
<span style="color: lightpink;">■</span> Rural Living	<span style="color: darkpurple;">■</span> General Industrial	<span style="color: lightyellow;">■</span> Community Purpose	
<span style="color: orange;">■</span> Village	<span style="color: peachpuff;">■</span> Rural	<span style="color: limegreen;">■</span> Recreation	
<span style="color: lightgrey;">■</span> Urban Mixed Use	<span style="color: brown;">■</span> Agriculture	<span style="color: green;">■</span> Open Space	
<span style="color: lightblue;">■</span> Local Business	<span style="color: olivegreen;">■</span> Landscape Conservation	<span style="color: orange;">■</span> Future Urban	
<span style="color: blue;">■</span> General Business	<span style="color: darkolivegreen;">■</span> Environmental Management	<span style="color: magenta;">■</span> Particular Purpose	

## FLI-S3.0 Coastal Areas Specific Area Plan MAP 10 OF 13



Coordinate System: GDA 1994 MGA Zone 55

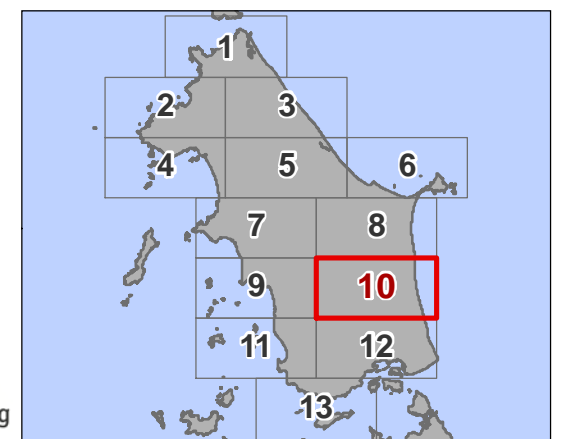
Base data from theLIST, © State of Tasmania  
Land title data current as of 21/12/2018

Disclaimer: Before taking any action based on data shown on this map, it should first be verified with the relevant council.

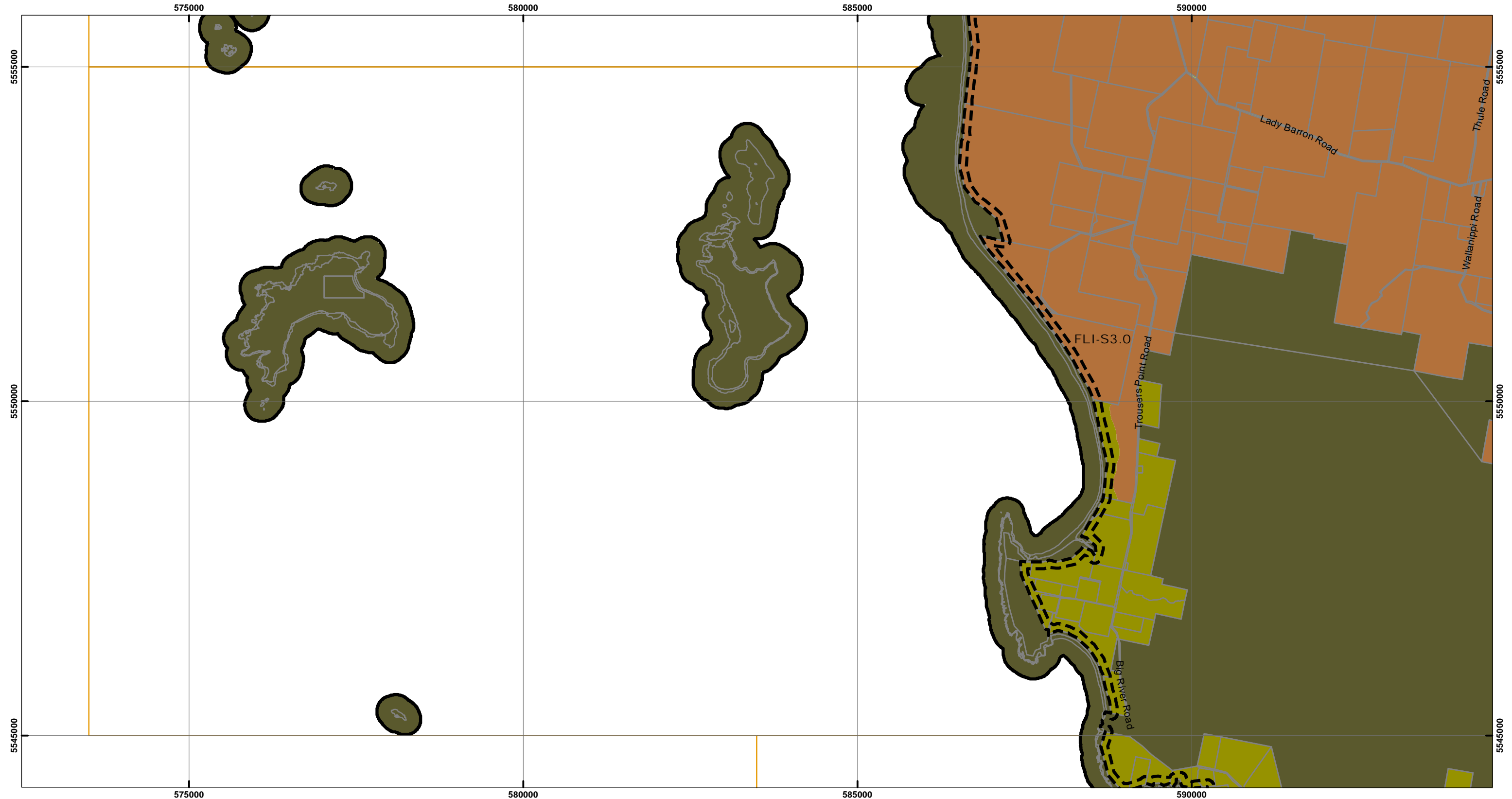
Date: 16/04/2019  
Doc. Version: 0



Prepared by esk mapping & GIS



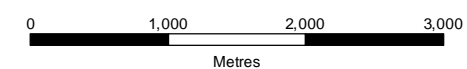
# TASMANIAN PLANNING SCHEME - SPECIFIC AREA PLANS: FLINDERS LOCAL PROVISIONS SCHEDULE



## Legend

<span style="color: red;">■</span> General Residential	<span style="color: blue;">■</span> Central Business	<span style="color: grey;">■</span> Major Tourism	<span style="border: 1px solid black;"> </span> LPS Boundary
<span style="color: darkred;">■</span> Inner Residential	<span style="color: purple;">■</span> Commercial	<span style="color: cyan;">■</span> Port and Marine	<span style="border: 1px solid black;"> </span> Property Parcels
<span style="color: lightcoral;">■</span> Low Density Residential	<span style="color: magenta;">■</span> Light Industrial	<span style="color: yellow;">■</span> Utilities	<span style="border: 2px dashed black;"> </span> Specific Area Plan
<span style="color: pink;">■</span> Rural Living	<span style="color: darkpurple;">■</span> General Industrial	<span style="color: lightyellow;">■</span> Community Purpose	
<span style="color: orange;">■</span> Village	<span style="color: tan;">■</span> Rural	<span style="color: green;">■</span> Recreation	
<span style="color: lightgrey;">■</span> Urban Mixed Use	<span style="color: brown;">■</span> Agriculture	<span style="color: darkgreen;">■</span> Open Space	
<span style="color: lightblue;">■</span> Local Business	<span style="color: olive;">■</span> Landscape Conservation	<span style="color: orange;">■</span> Future Urban	
<span style="color: blue;">■</span> General Business	<span style="color: darkolivegreen;">■</span> Environmental Management	<span style="color: pink;">■</span> Particular Purpose	

## FLI-S3.0 Coastal Areas Specific Area Plan MAP 11 OF 13



Coordinate System: GDA 1994 MGA Zone 55

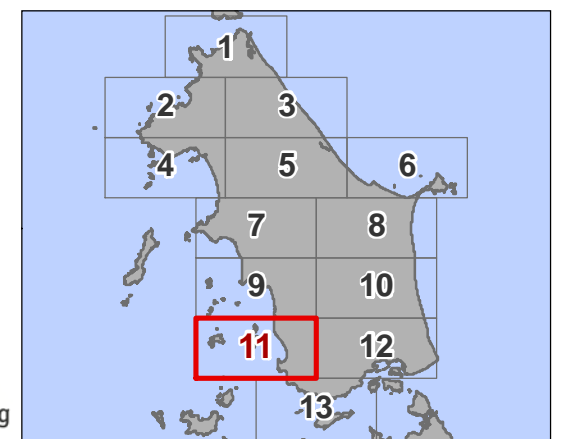
Base data from theLIST, © State of Tasmania  
Land title data current as of 21/12/2018

Disclaimer: Before taking any action based on data shown on this map, it should first be verified with the relevant council.

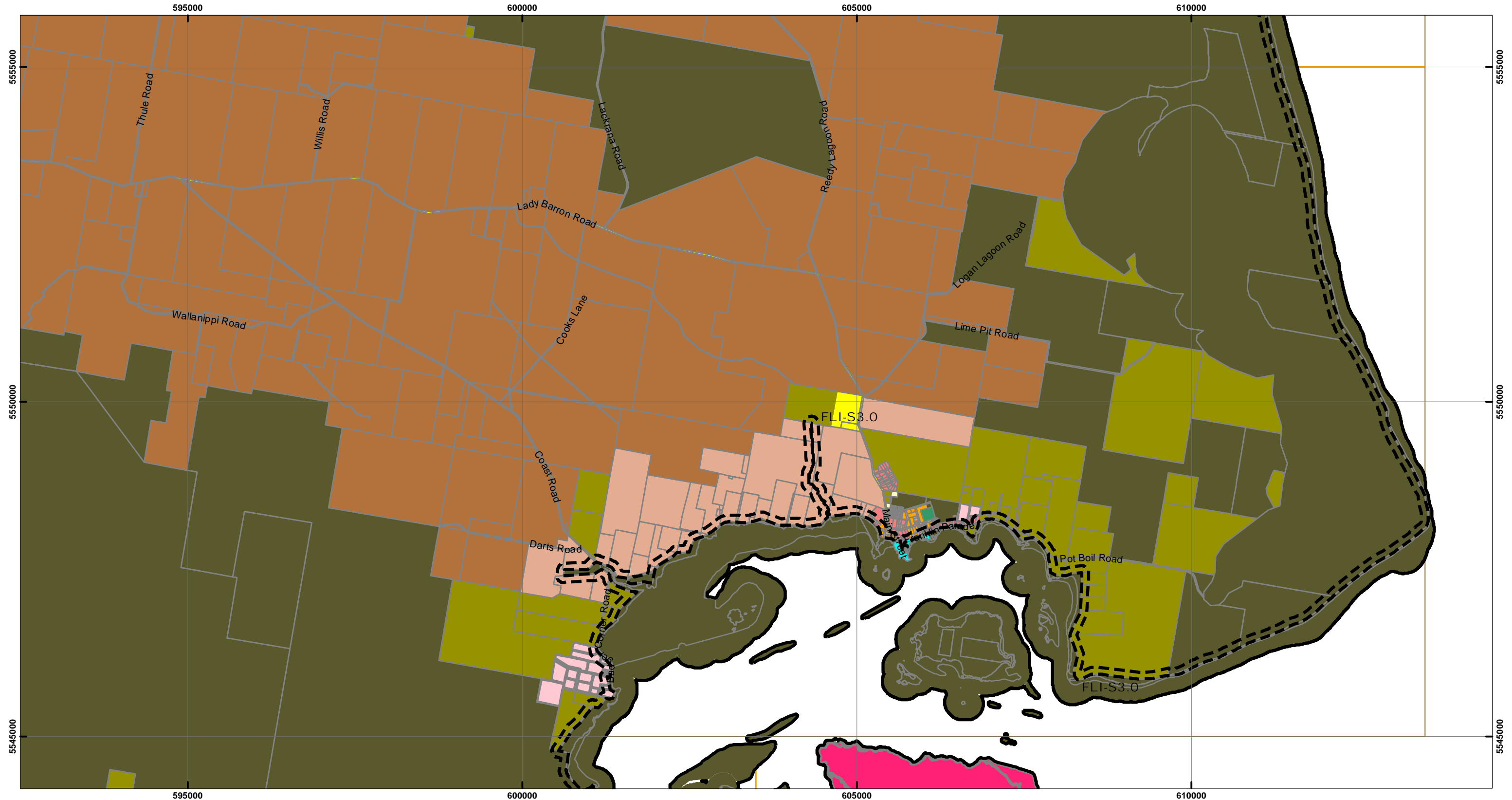
Date: 16/04/2019  
Doc. Version: 0



Prepared by esk mapping & GIS



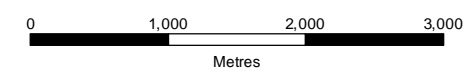
# TASMANIAN PLANNING SCHEME - SPECIFIC AREA PLANS: FLINDERS LOCAL PROVISIONS SCHEDULE



## Legend

<span style="color: red;">■</span> General Residential	<span style="color: blue;">■</span> Central Business	<span style="color: grey;">■</span> Major Tourism	<span style="border: 1px solid black;"> </span> LPS Boundary
<span style="color: darkred;">■</span> Inner Residential	<span style="color: purple;">■</span> Commercial	<span style="color: cyan;">■</span> Port and Marine	<span style="border: 1px solid black;"> </span> Property Parcels
<span style="color: pink;">■</span> Low Density Residential	<span style="color: magenta;">■</span> Light Industrial	<span style="color: yellow;">■</span> Utilities	<span style="border: 2px dashed black;"> </span> Specific Area Plan
<span style="color: lightpink;">■</span> Rural Living	<span style="color: darkpurple;">■</span> General Industrial	<span style="color: lightyellow;">■</span> Community Purpose	
<span style="color: orange;">■</span> Village	<span style="color: peachpuff;">■</span> Rural	<span style="color: green;">■</span> Recreation	
<span style="color: lightgrey;">■</span> Urban Mixed Use	<span style="color: brown;">■</span> Agriculture	<span style="color: darkgreen;">■</span> Open Space	
<span style="color: lightblue;">■</span> Local Business	<span style="color: olive;">■</span> Landscape Conservation	<span style="color: orange;">■</span> Future Urban	
<span style="color: blue;">■</span> General Business	<span style="color: darkolivegreen;">■</span> Environmental Management	<span style="color: magenta;">■</span> Particular Purpose	

## FLI-S3.0 Coastal Areas Specific Area Plan MAP 12 OF 13



Coordinate System: GDA 1994 MGA Zone 55

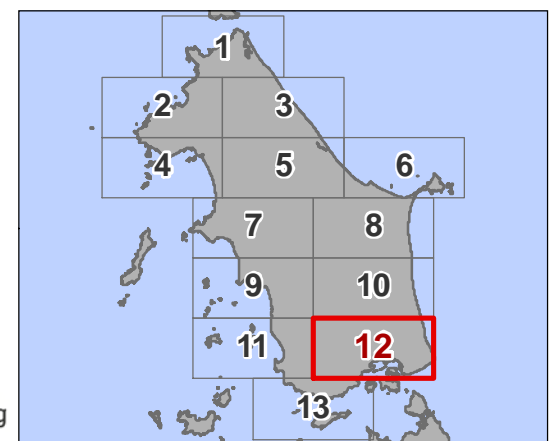
Base data from theLIST, © State of Tasmania  
Land title data current as of 21/12/2018

Disclaimer: Before taking any action based on data shown on this map, it should first be verified with the relevant council.

Date: 16/04/2019  
Doc. Version: 0

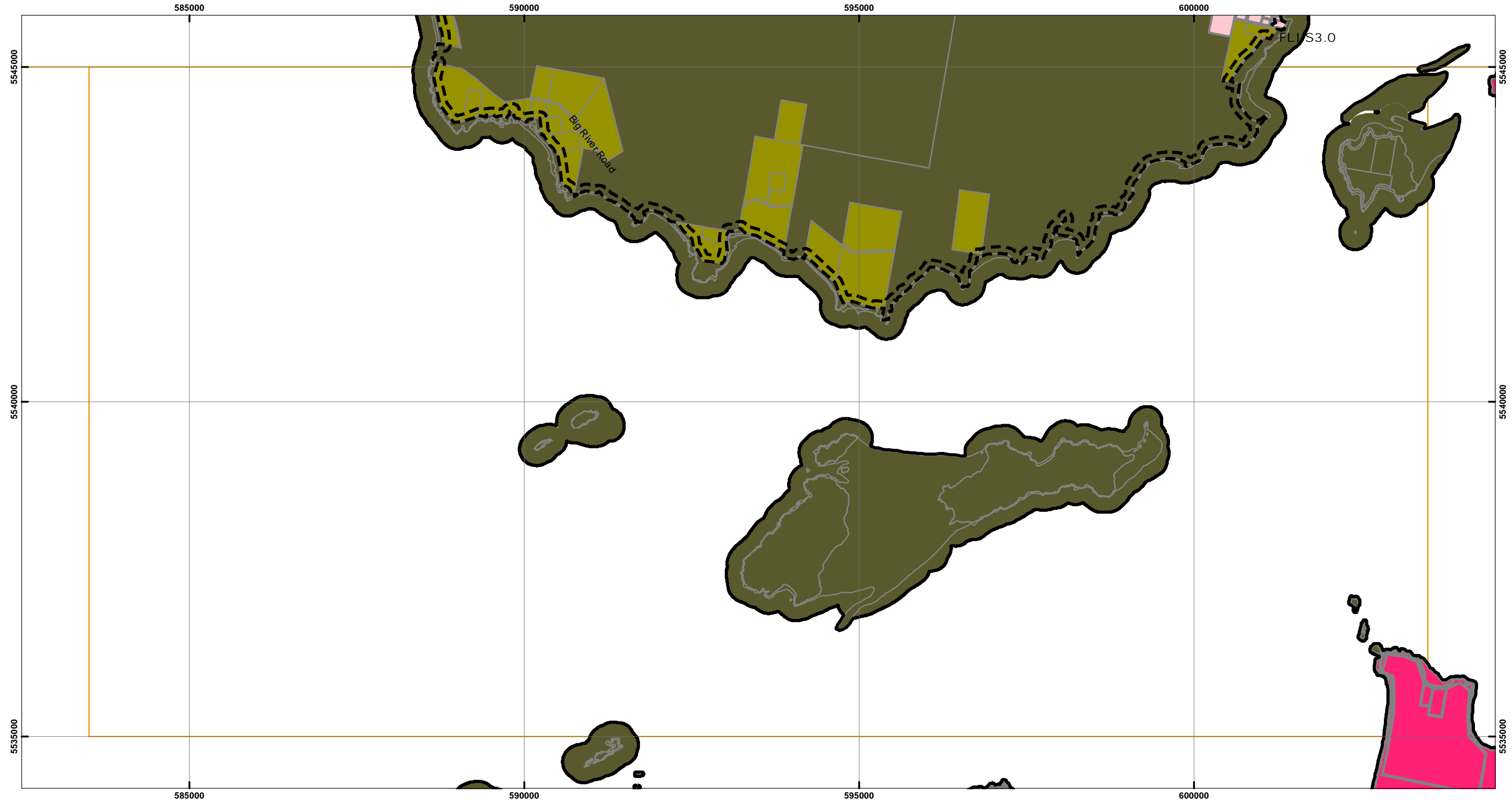


Prepared by esk mapping & GIS





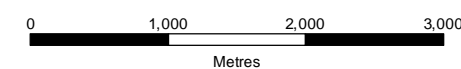
# TASMANIAN PLANNING SCHEME - SPECIFIC AREA PLANS: FLINDERS LOCAL PROVISIONS SCHEDULE



## Legend

<span style="color: red;">■</span> General Residential	<span style="color: blue;">■</span> Central Business	<span style="color: grey;">■</span> Major Tourism	<span style="border: 1px solid black;"> </span> LPS Boundary
<span style="color: brown;">■</span> Inner Residential	<span style="color: purple;">■</span> Commercial	<span style="color: cyan;">■</span> Port and Marine	<span style="border: 1px solid black;"> </span> Property Parcels
<span style="color: pink;">■</span> Low Density Residential	<span style="color: magenta;">■</span> Light Industrial	<span style="color: yellow;">■</span> Utilities	<span style="border: 2px dashed black;"> </span> Specific Area Plan
<span style="color: lightpink;">■</span> Rural Living	<span style="color: darkpurple;">■</span> General Industrial	<span style="color: lightyellow;">■</span> Community Purpose	
<span style="color: orange;">■</span> Village	<span style="color: peachpuff;">■</span> Rural	<span style="color: green;">■</span> Recreation	
<span style="color: lightgrey;">■</span> Urban Mixed Use	<span style="color: brown;">■</span> Agriculture	<span style="color: darkgreen;">■</span> Open Space	
<span style="color: lightblue;">■</span> Local Business	<span style="color: olive;">■</span> Landscape Conservation	<span style="color: orange;">■</span> Future Urban	
<span style="color: blue;">■</span> General Business	<span style="color: darkolivegreen;">■</span> Environmental Management	<span style="color: magenta;">■</span> Particular Purpose	

## FLI-S3.0 Coastal Areas Specific Area Plan MAP 13 OF 13



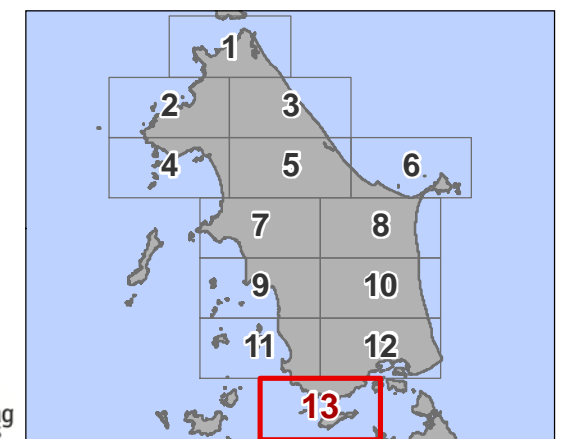
Coordinate System: GDA 1994 MGA Zone 55

Base data from theLIST, © State of Tasmania  
Land title data current as of 21/12/2018

Disclaimer: Before taking any action based on data shown on this map, it should first be verified with the relevant council.

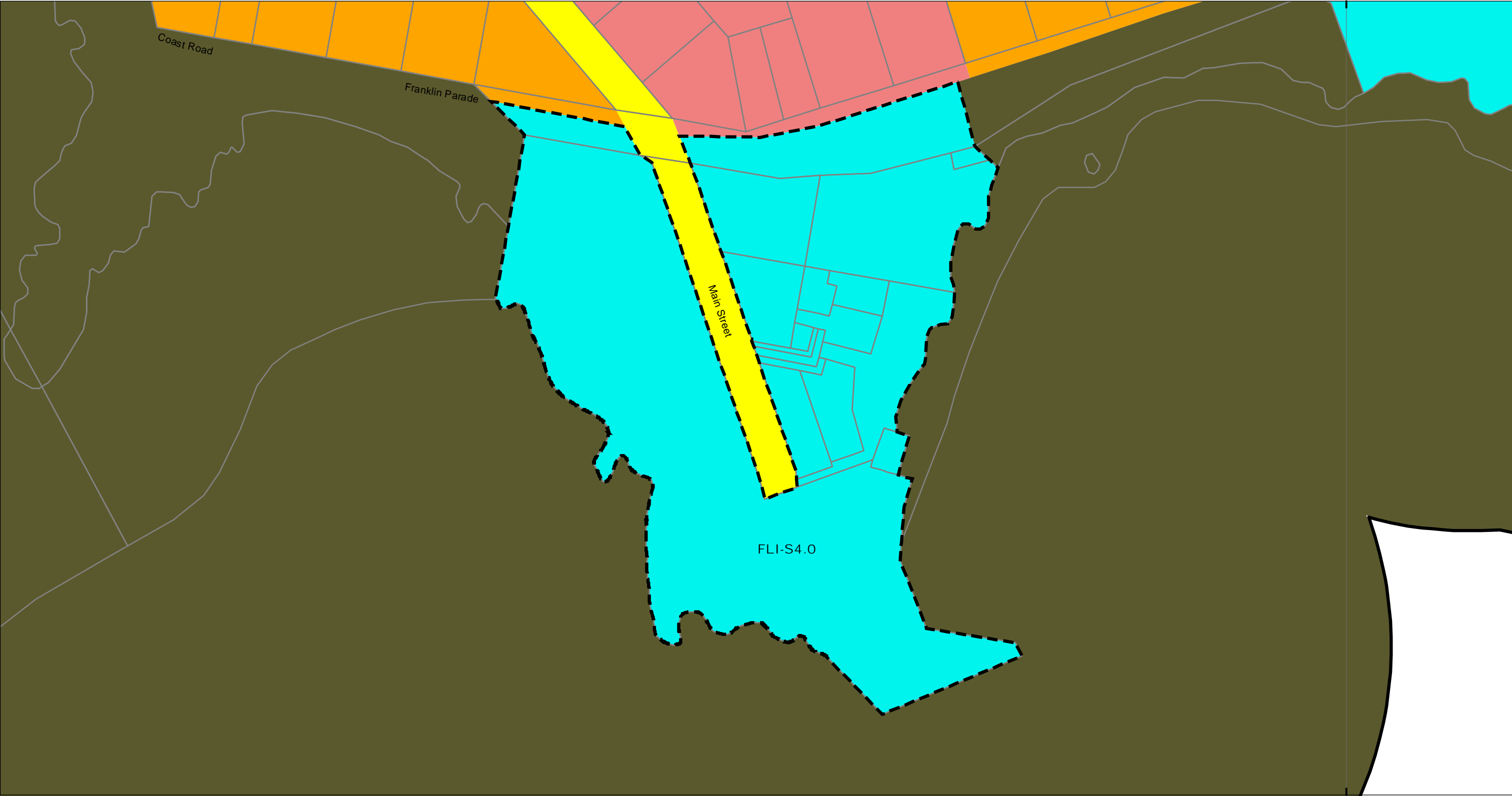
Date: 16/04/2019  
Doc. Version: 0

Prepared by





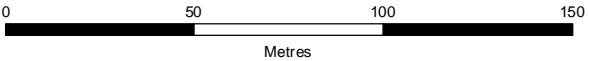
TASMANIAN PLANNING SCHEME - SPECIFIC AREA PLANS: LOCAL PROVISIONS SCHEDULE



**Legend**

General Residential	Central Business	Major Tourism	LPS Boundary
Inner Residential	Commercial	Port and Marine	Property Parcels
Low Density Residential	Light Industrial	Utilities	Specific Area Plan
Rural Living	General Industrial	Community Purpose	
Village	Rural	Recreation	
Urban Mixed Use	Agriculture	Open Space	
Local Business	Landscape Conservation	Future Urban	
General Business	Environmental Management	Particular Purpose	

FLI-S4.0  
Lady Barron Port Specific Area Plan

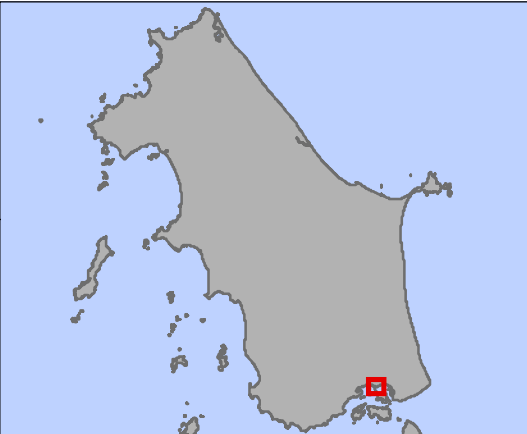


Coordinate System: GDA 1994 MGA Zone 55  
Base data from theLIST, © State of Tasmania  
Land title data current as of 21/12/2018

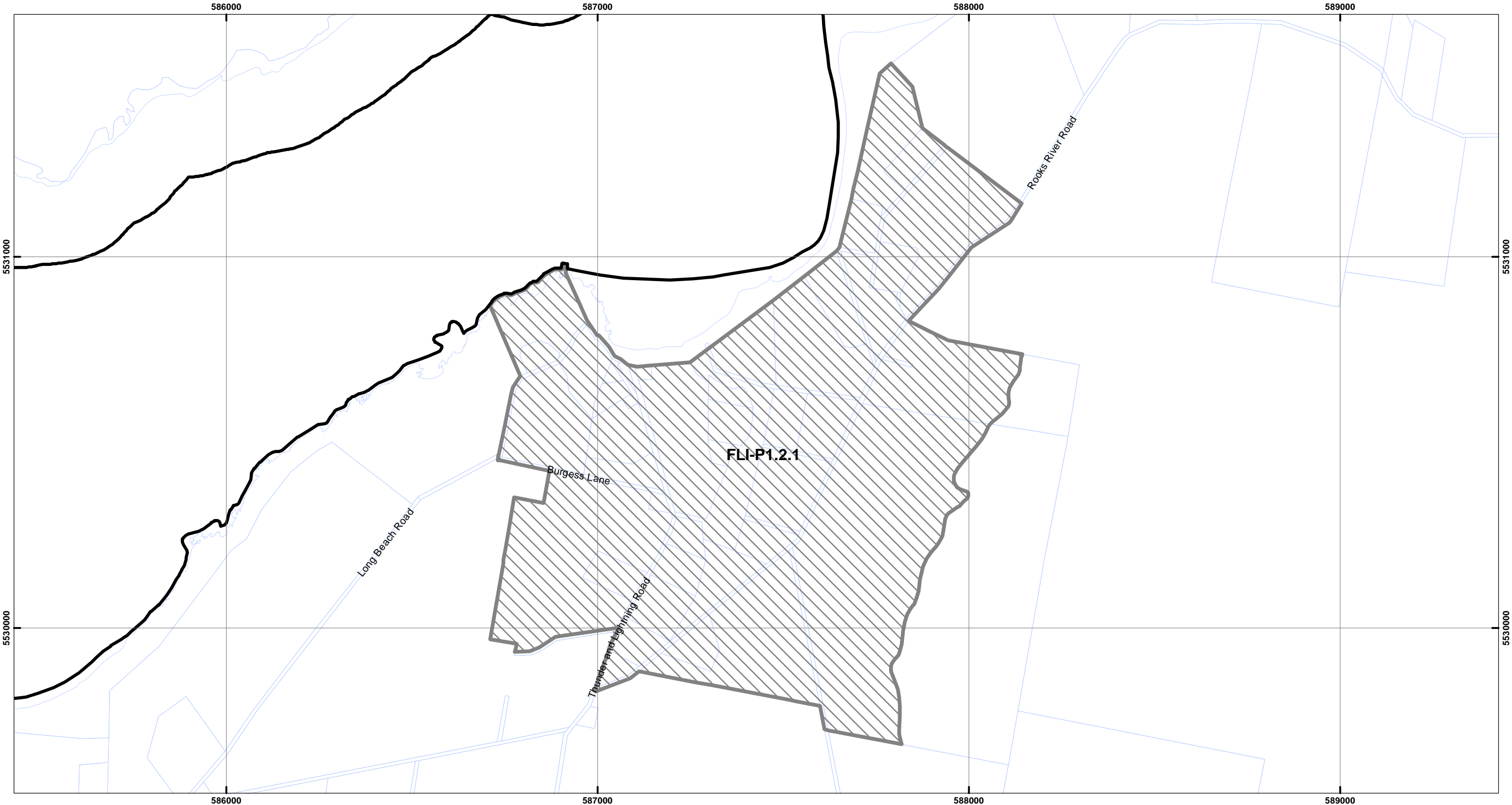
Disclaimer: Before taking any action based on data shown on this map, it should first be verified with the relevant council.

Date: 15/04/2019  
Doc. Version: 0

Prepared by



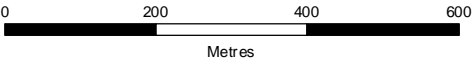
FLINDERS LOCAL PROVISIONS SCHEDULE - LOCAL AREA OBJECTIVES



**Legend**

- LPS Boundary
- Property Parcels
- Local Area Objective

FLI-P1.2  
Particular Purpose Zone The Corner Precinct  
truwana / Cape Barren Island



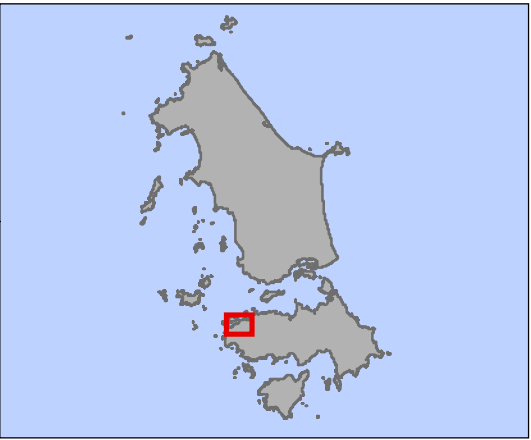
Coordinate System: GDA 1994 MGA Zone 55  
Base data from theLIST, © State of Tasmania  
Land title data current as of 21/12/2018

Disclaimer: Before taking any action based on data shown on this map, it should first be verified with the relevant council.

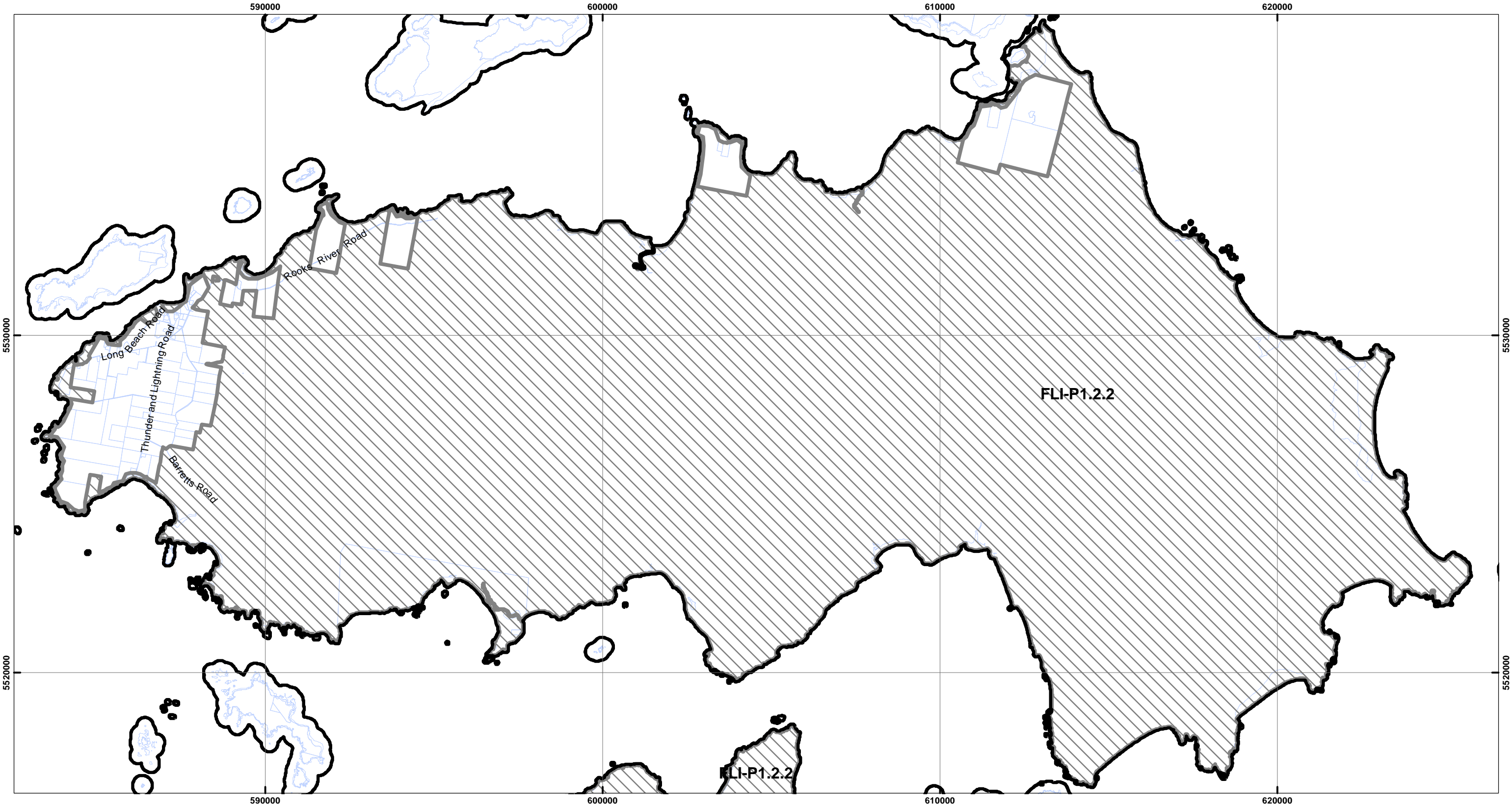
Date: 15/04/2019  
Doc. Version: 0



Prepared by esk mapping & GIS



FLINDERS LOCAL PROVISIONS SCHEDULE - LOCAL AREA OBJECTIVES



**Legend**

- LPS Boundary
- Property Parcels
- Local Area Objective

**FLI-P1.2**

Particular Purpose Zone The Environmental and Cultural Precinct  
truwana / Cape Barren Island

0

2,000

4,000

6,000

Metres

Coordinate System: GDA 1994 MGA Zone 55

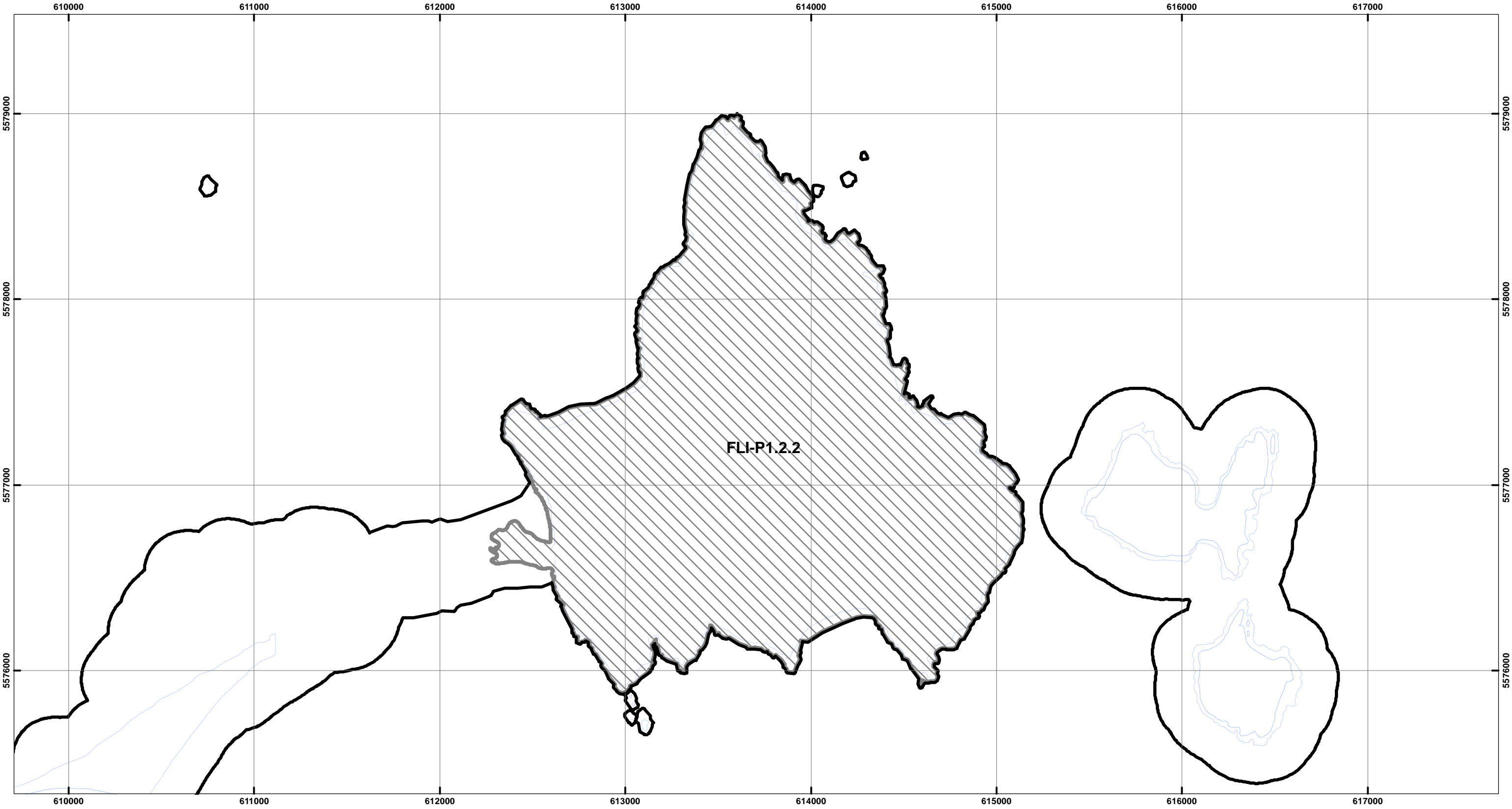
Base data from theLIST, © State of Tasmania  
Land title data current as of 21/12/2018

Disclaimer: Before taking any action based on  
data shown on this map, it should first be verified  
with the relevant council.



Date: 15/04/2019  
Doc. Version: 0

Prepared by

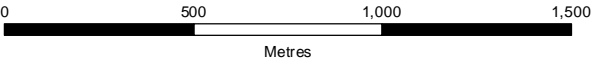
FLINDERS LOCAL PROVISIONS SCHEDULE - LOCAL AREA OBJECTIVES



**Legend**

-  LPS Boundary
-  Property Parcels
-  Local Area Objective

FLI-P1.2  
Particular Purpose Zone The Environmental and Cultural Precinct  
Babel Island



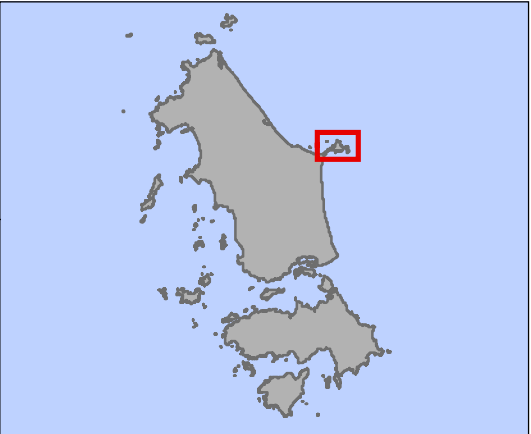
Coordinate System: GDA 1994 MGA Zone 55  
Base data from theLIST, © State of Tasmania  
Land title data current as of 21/12/2018

Disclaimer: Before taking any action based on data shown on this map, it should first be verified with the relevant council.

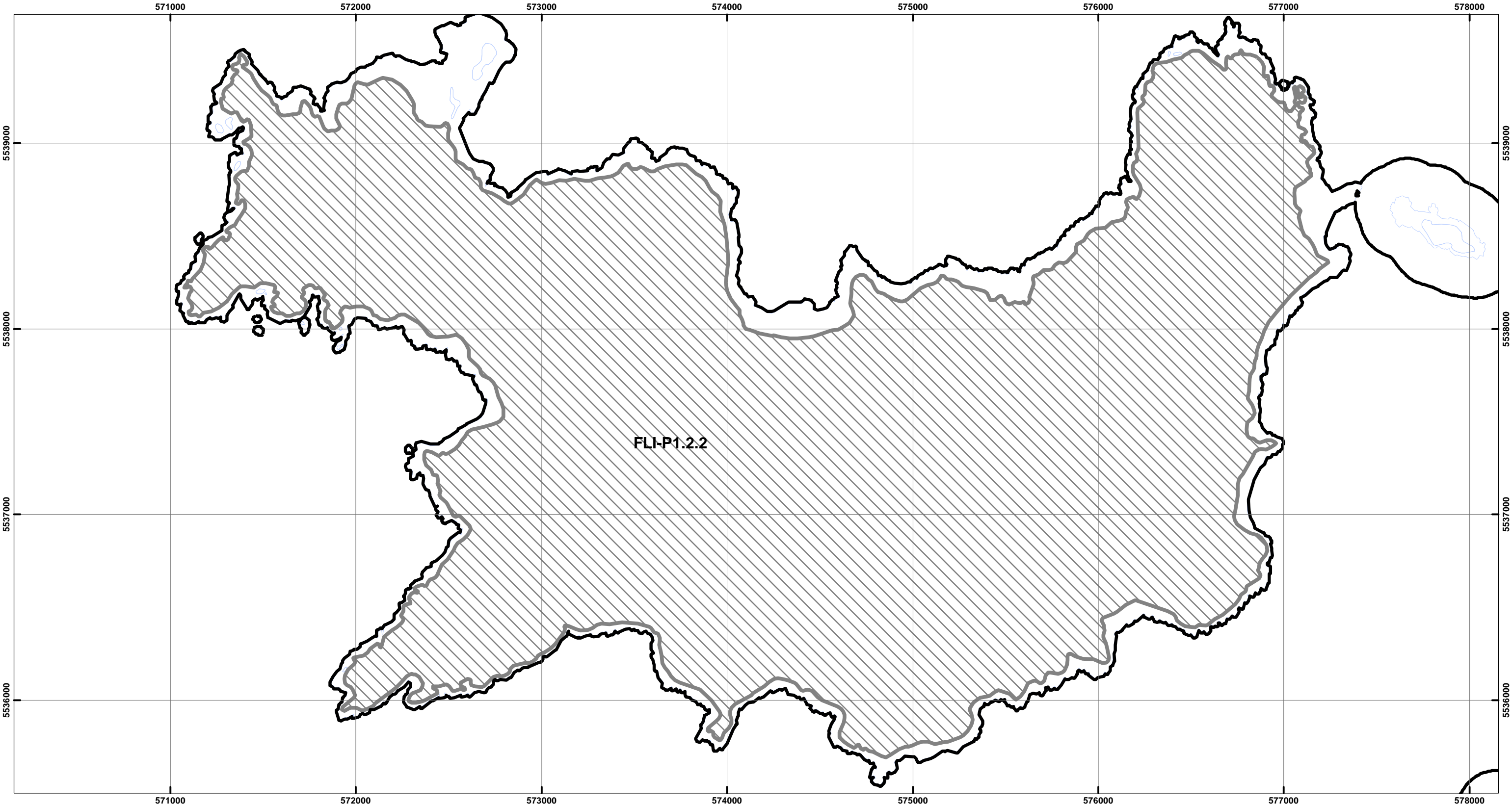
Date: 15/04/2019  
Doc. Version: 0



Prepared by 



FLINDERS LOCAL PROVISIONS SCHEDULE - LOCAL AREA OBJECTIVES



**Legend**

- LPS Boundary
- Property Parcels
- Local Area Objective

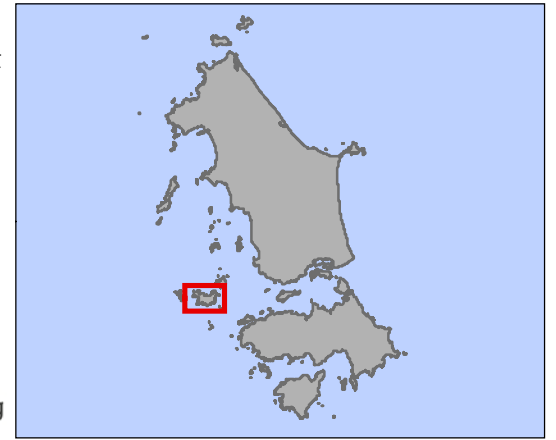
**FLI-P1.2**  
Particular Purpose Zone The Environmental and Cultural Precinct  
**Badger Island**

0 500 1,000 1,500  
Metres

Coordinate System: GDA 1994 MGA Zone 55  
Base data from theLIST, © State of Tasmania  
Land title data current as of 21/12/2018

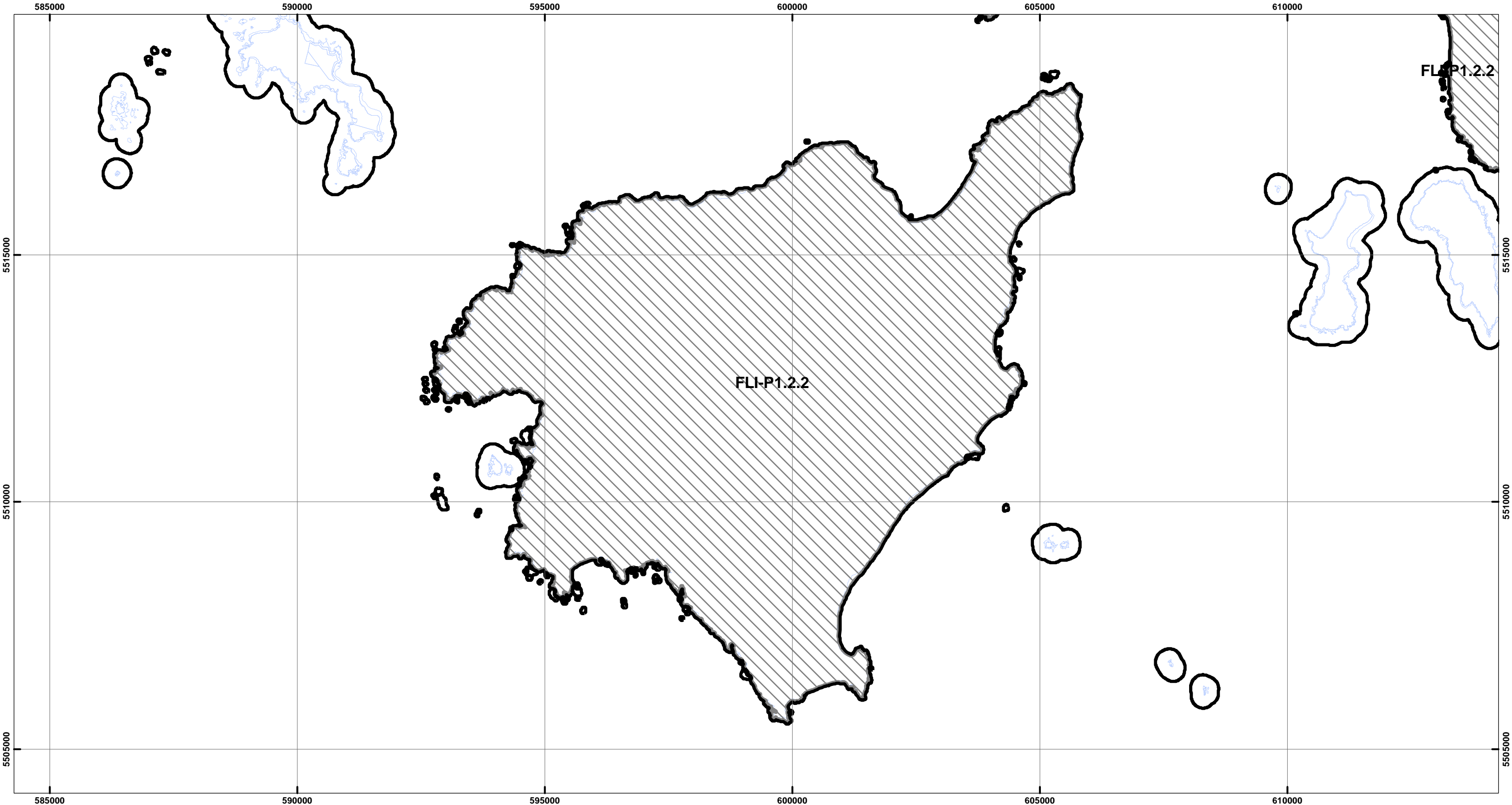
Disclaimer: Before taking any action based on data shown on this map, it should first be verified with the relevant council.

Date: 15/04/2019  
Doc. Version: 0





FLINDERS LOCAL PROVISIONS SCHEDULE - LOCAL AREA OBJECTIVES



**Legend**

-  LPS Boundary
-  Property Parcels
-  Local Area Objective

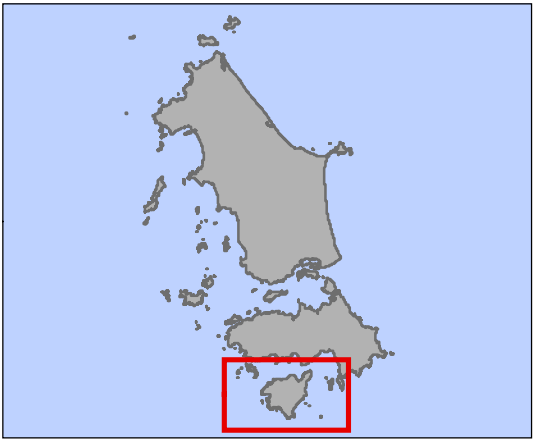
**FLI-P1.2**  
Particular Purpose Zone The Environmental and Cultural Precinct  
Clarke Island

0 2,000 4,000 6,000  
Metres

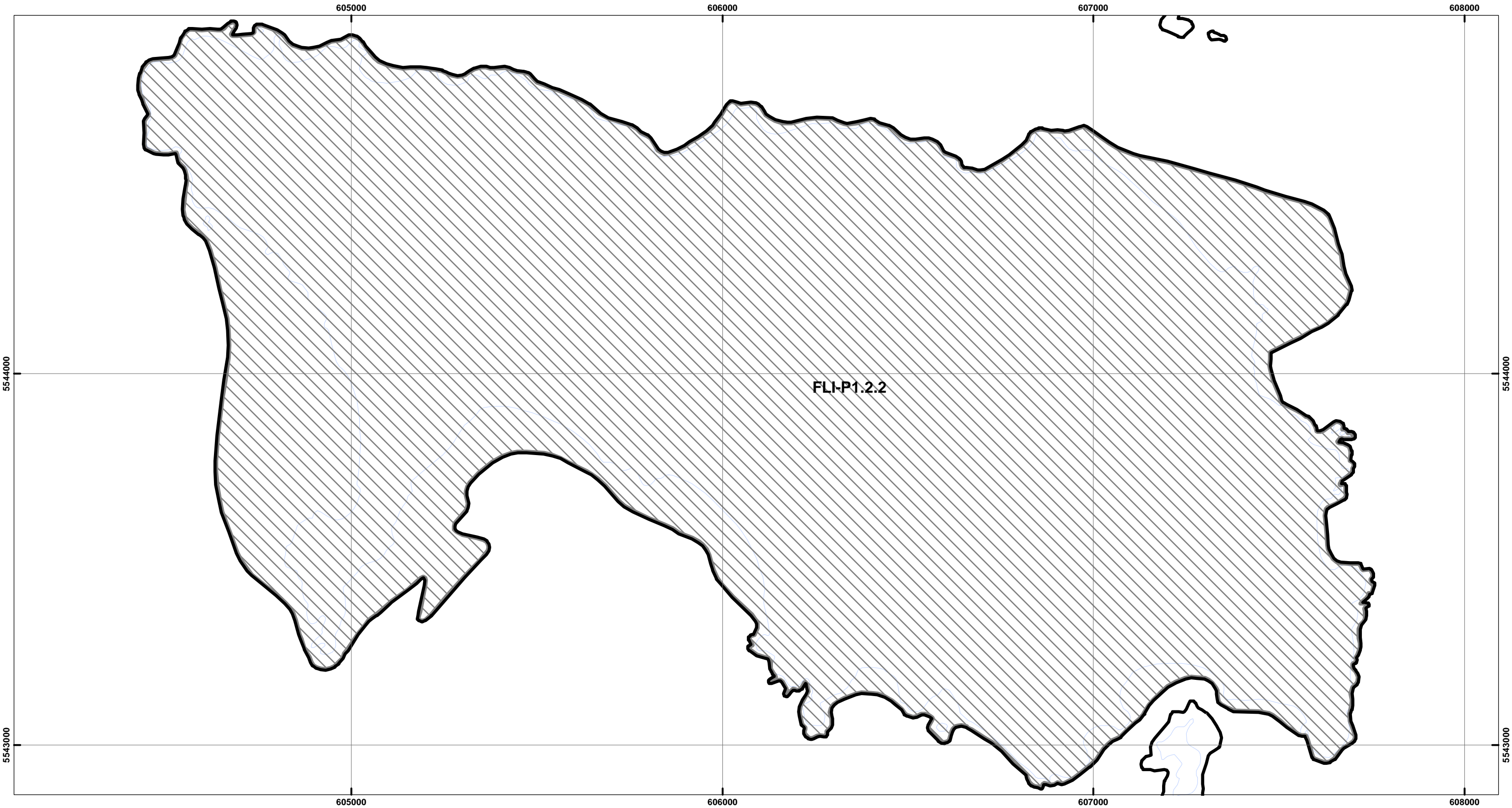
Coordinate System: GDA 1994 MGA Zone 55  
Base data from theLIST, © State of Tasmania  
Land title data current as of 21/12/2018

Disclaimer: Before taking any action based on data shown on this map, it should first be verified with the relevant council.

Date: 15/04/2019  
Doc. Version: 0



FLINDERS LOCAL PROVISIONS SCHEDULE - LOCAL AREA OBJECTIVES



**Legend**

- LPS Boundary
- Property Parcels
- Local Area Objective

**FLI-P1.2**  
Particular Purpose Zone The Environmental and Cultural Precinct  
Great Dog Island

0 200 400 600  
Metres

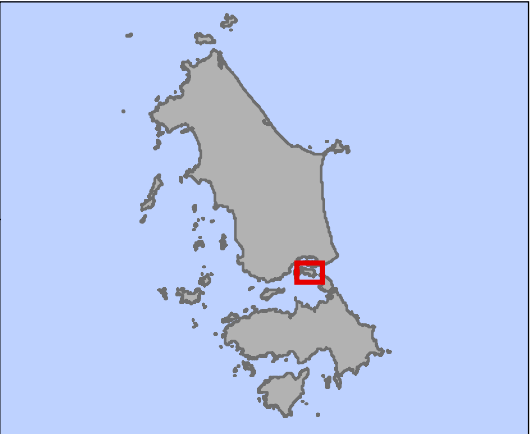
Coordinate System: GDA 1994 MGA Zone 55  
Base data from theLIST, © State of Tasmania  
Land title data current as of 21/12/2018

Disclaimer: Before taking any action based on data shown on this map, it should first be verified with the relevant council.

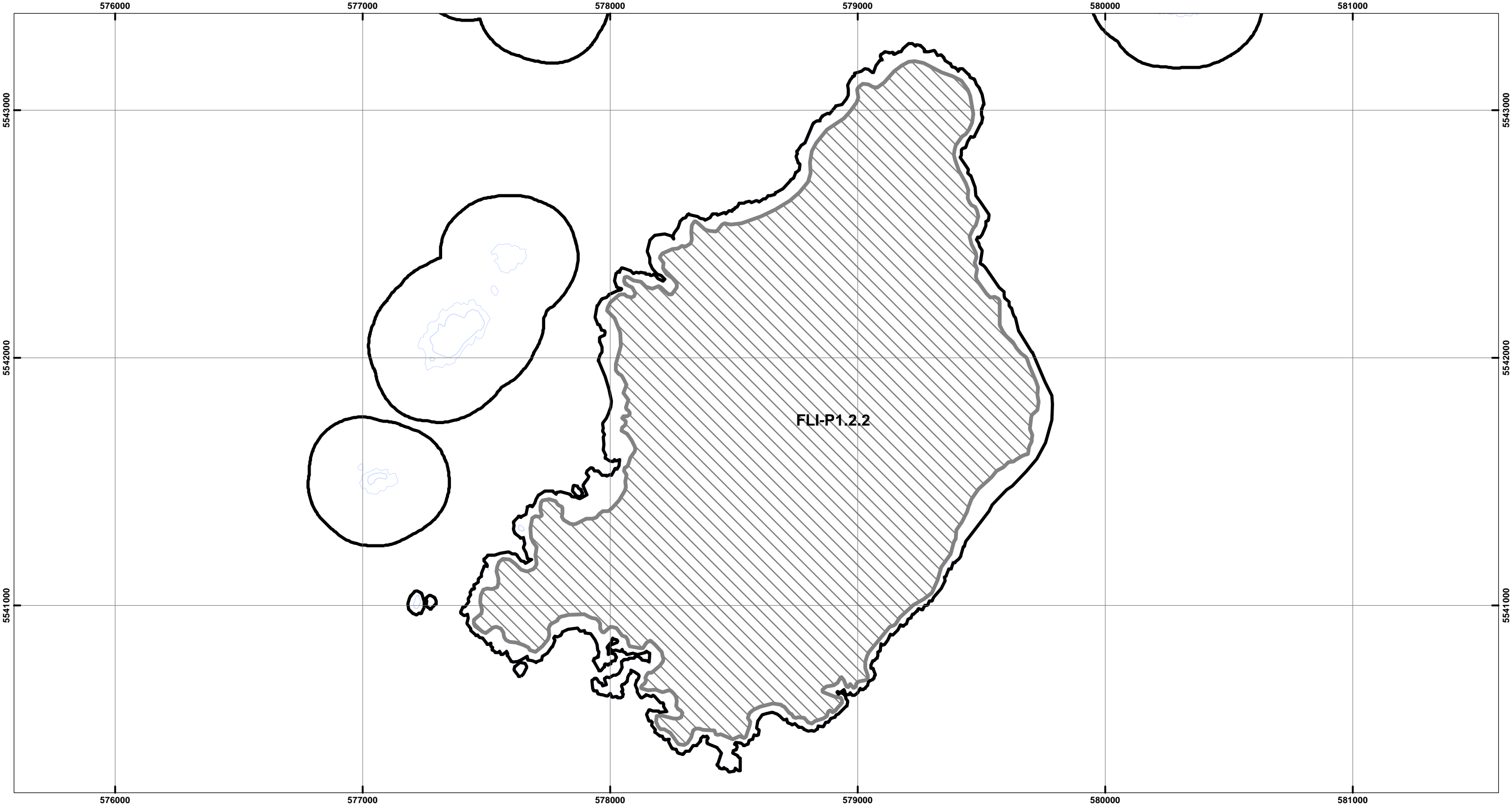
Date: 15/04/2019  
Doc. Version: 0






Prepared by

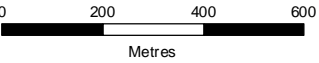


FLINDERS LOCAL PROVISIONS SCHEDULE - LOCAL AREA OBJECTIVES



- Legend**
-  LPS Boundary
  -  Property Parcels
  -  Local Area Objective

FLI-P1.2  
Particular Purpose Zone The Environmental and Cultural Precinct  
Mount Chappell Island



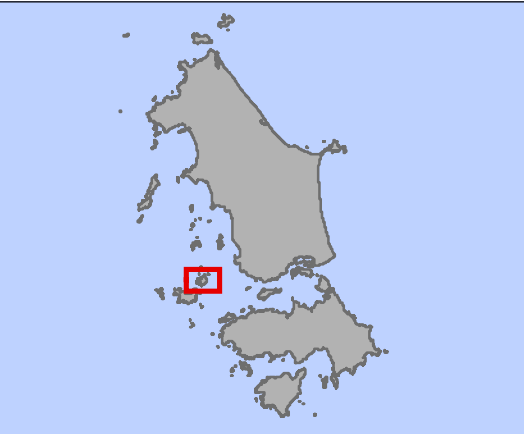
Coordinate System: GDA 1994 MGA Zone 55  
Base data from theLIST, © State of Tasmania  
Land title data current as of 21/12/2018

Disclaimer: Before taking any action based on  
data shown on this map, it should first be verified  
with the relevant council.

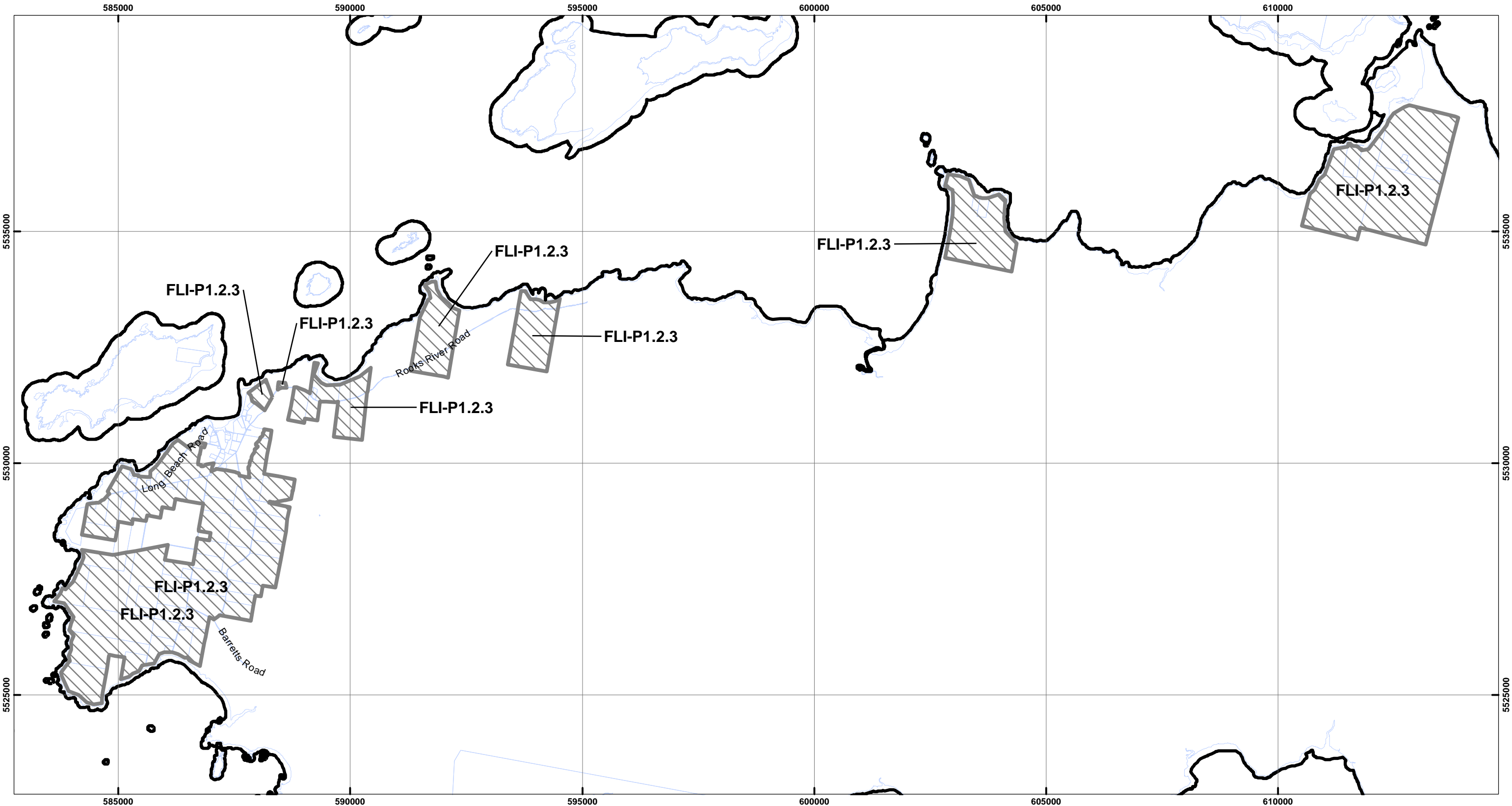
Date: 15/04/2019  
Doc. Version: 0



Prepared by 



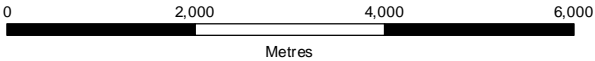
FLINDERS LOCAL PROVISIONS SCHEDULE - LOCAL AREA OBJECTIVES



**Legend**

- LPS Boundary
- Property Parcels
- Local Area Objective

FLI-P1.2  
Particular Purpose Zone The Rural Precinct  
truwana / Cape Barren Island

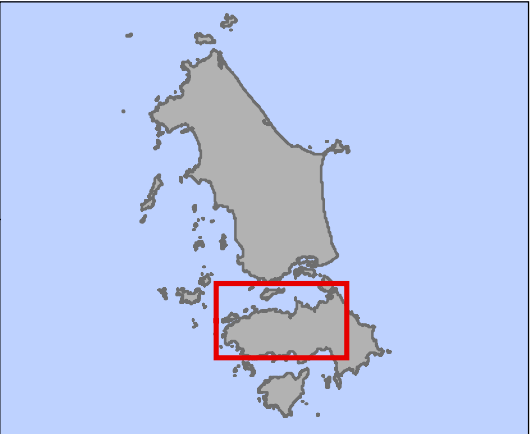


Coordinate System: GDA 1994 MGA Zone 55  
Base data from theLIST, © State of Tasmania  
Land title data current as of 21/12/2018

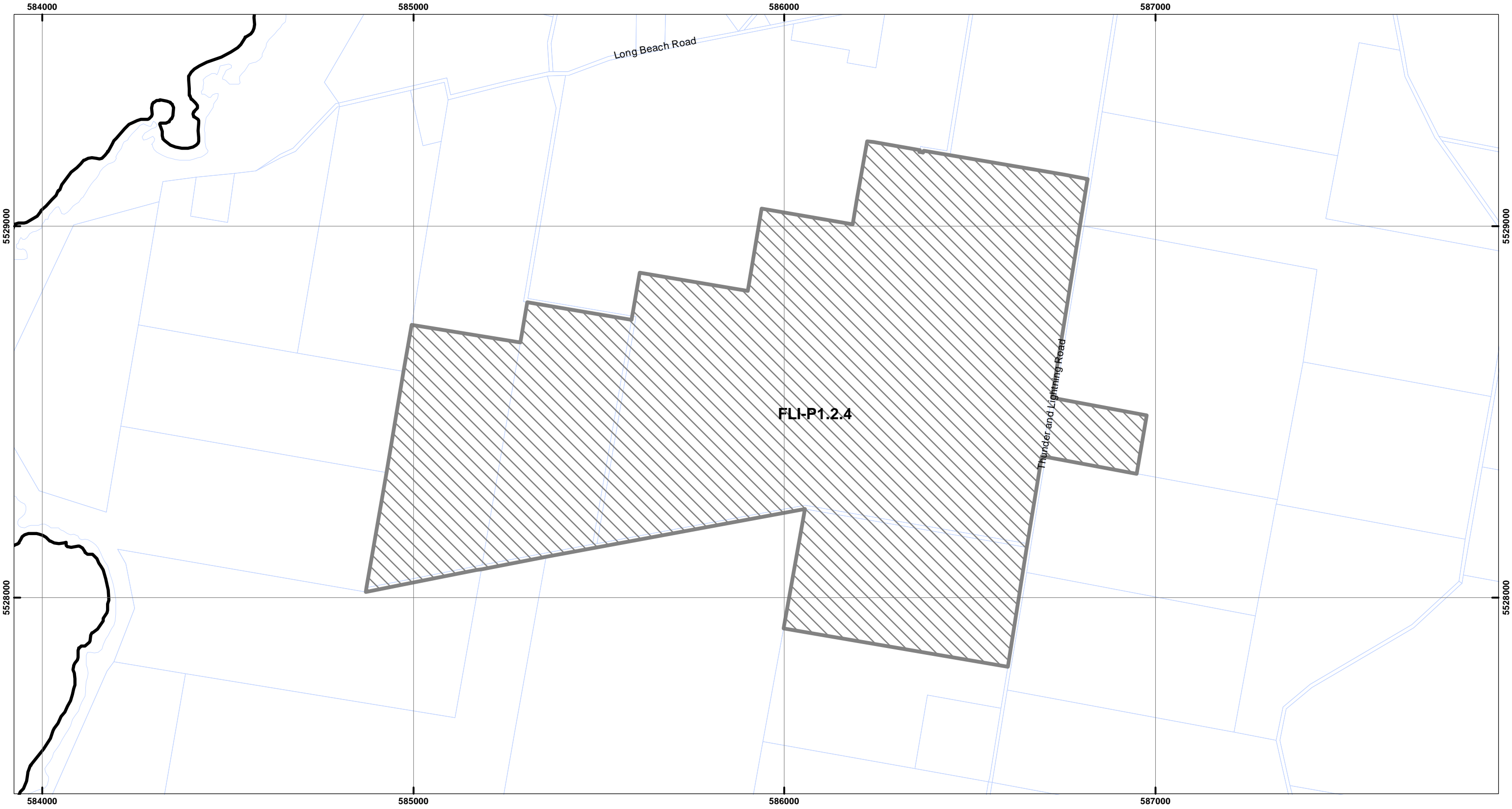
Disclaimer: Before taking any action based on data shown on this map, it should first be verified with the relevant council.

Date: 15/04/2019  
Doc. Version: 0

Prepared by



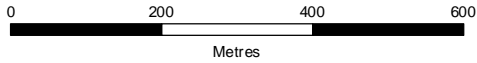
FLINDERS LOCAL PROVISIONS SCHEDULE - LOCAL AREA OBJECTIVES



**Legend**

- LPS Boundary
- Property Parcels
- Local Area Objective

**FLI-P1.2**  
 Particular Purpose Zone The Airport Precinct  
 truwana / Cape Barren Island



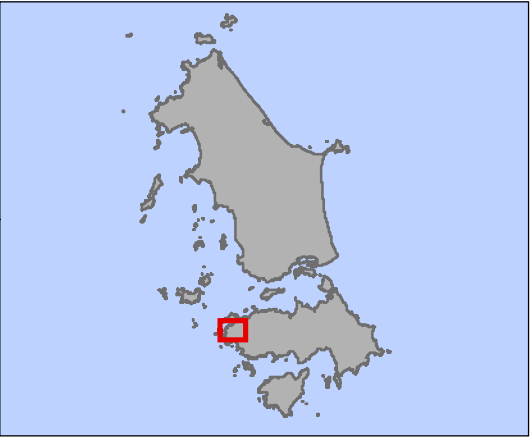
Coordinate System: GDA 1994 MGA Zone 55  
 Base data from theLIST, © State of Tasmania  
 Land title data current as of 21/12/2018

Disclaimer: Before taking any action based on data shown on this map, it should first be verified with the relevant council.

Date: 15/04/2019  
 Doc. Version: 0




Prepared by esk mapping & GIS





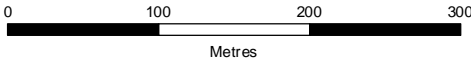
FLINDERS LOCAL PROVISIONS SCHEDULE - LOCAL AREA OBJECTIVES



**Legend**

- LPS Boundary
- Property Parcels
- Local Area Objective
- Specific Area Plan

FLI-S1.3  
Coastal Settlement Specific Area Plan  
Palana



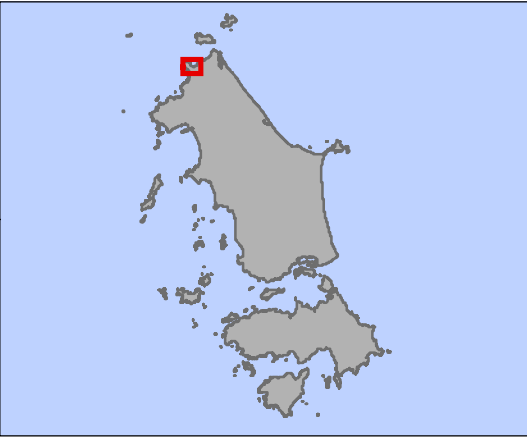
Coordinate System: GDA 1994 MGA Zone 55  
Base data from theLIST, © State of Tasmania  
Land title data current as of 21/12/2018

Disclaimer: Before taking any action based on data shown on this map, it should first be verified with the relevant council.

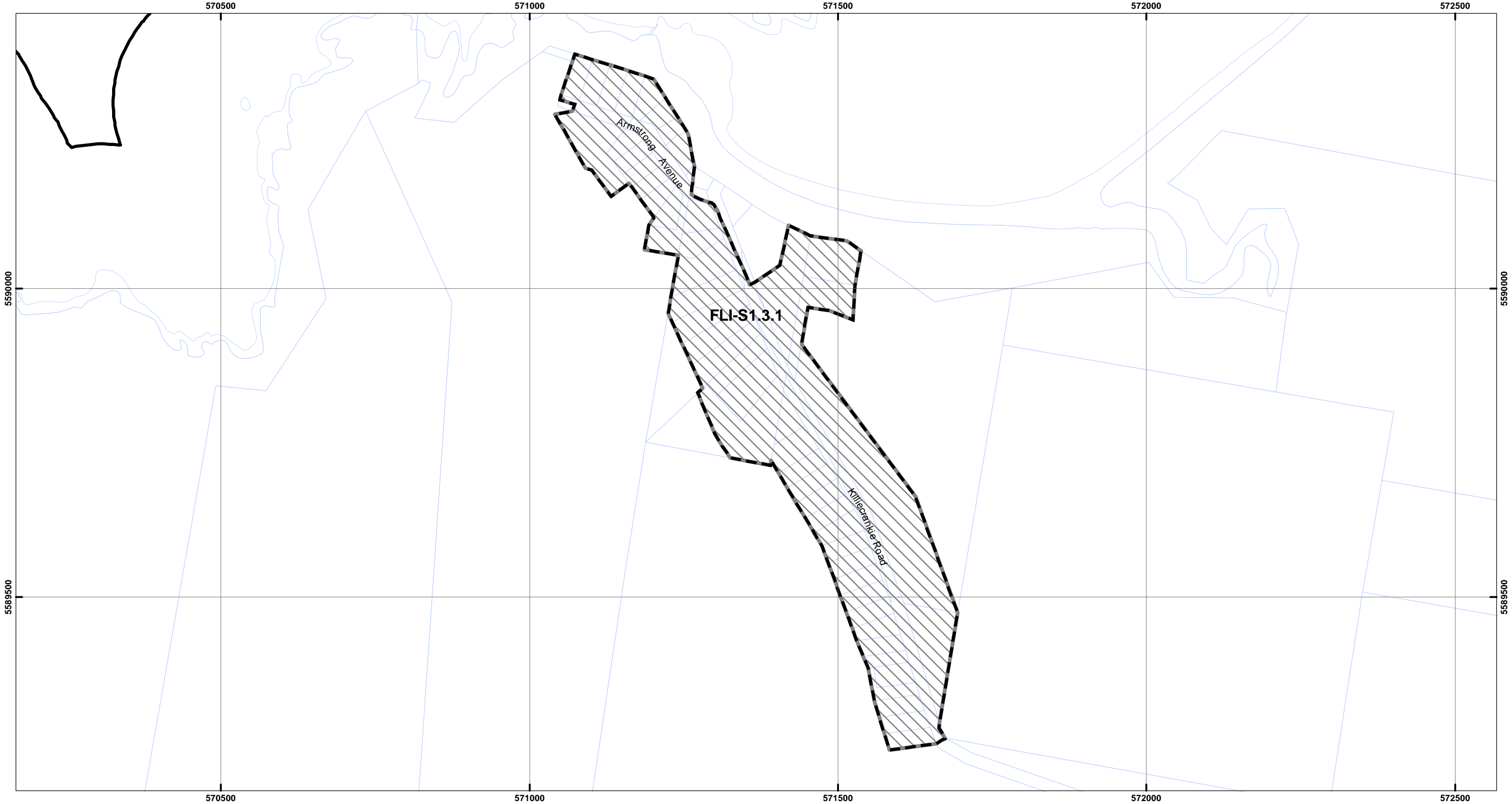
Date: 16/04/2019  
Doc. Version: 0






Prepared by esk mapping & GIS



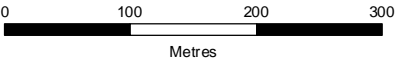
FLINDERS LOCAL PROVISIONS SCHEDULE - LOCAL AREA OBJECTIVES



**Legend**

-  LPS Boundary
-  Property Parcels
-  Local Area Objective
-  Specific Area Plan

FLI-S1.3  
Coastal Settlement Specific Area Plan  
Killiecrankie



Coordinate System: GDA 1994 MGA Zone 55

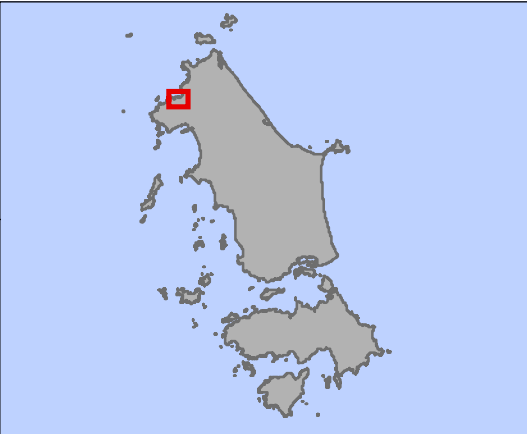
Base data from theLIST, © State of Tasmania  
Land title data current as of 21/12/2018

Disclaimer: Before taking any action based on  
data shown on this map, it should first be verified  
with the relevant council.

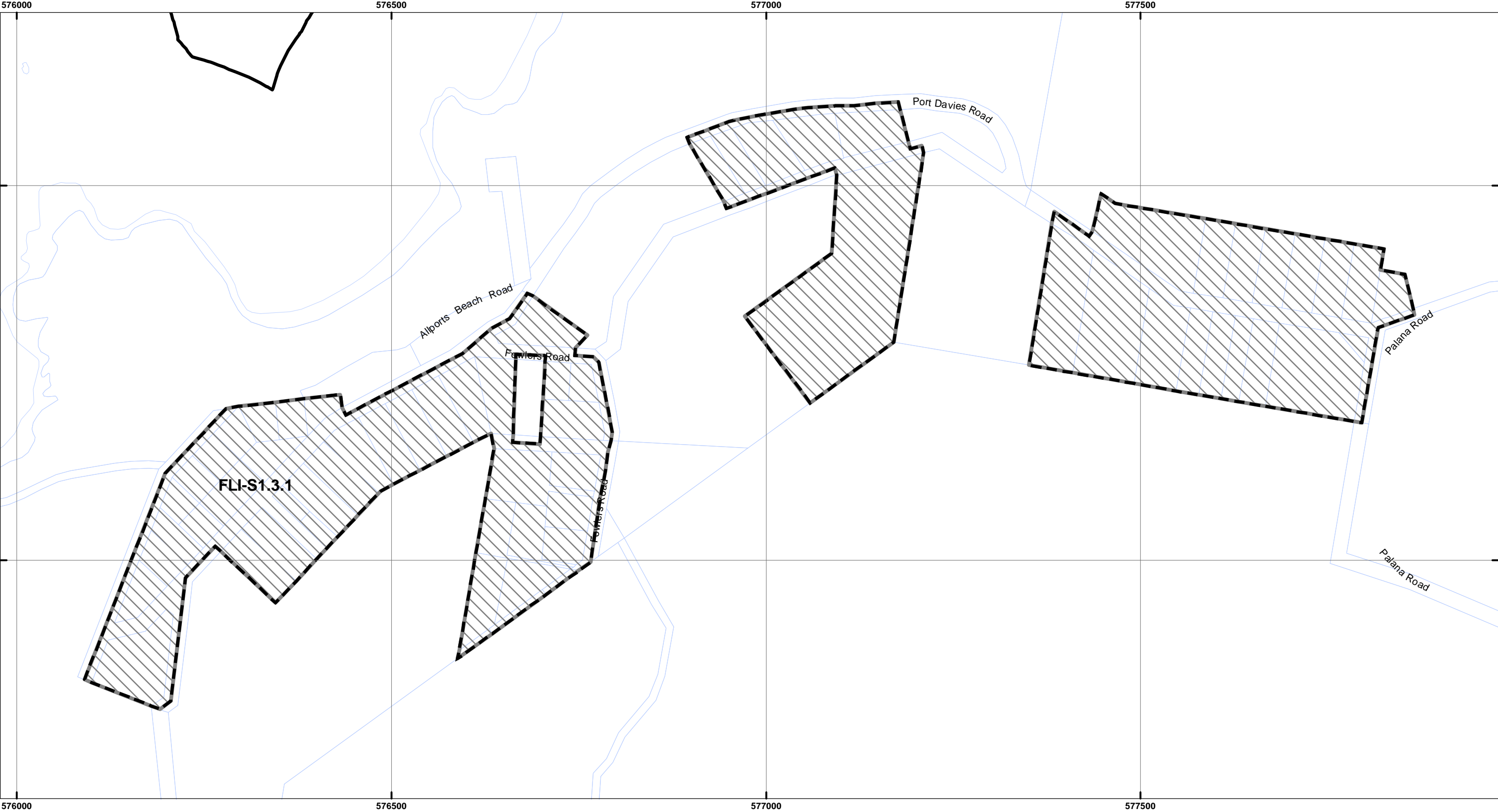
Date: 16/04/2019  
Doc. Version: 0



Prepared by 



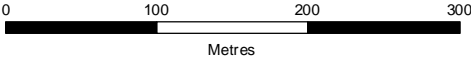
FLINDERS LOCAL PROVISIONS SCHEDULE - LOCAL AREA OBJECTIVES



**Legend**

- LPS Boundary
- Property Parcels
- Local Area Objective
- Specific Area Plan

FLI-S1.3  
Coastal Settlement Specific Area Plan  
Emita



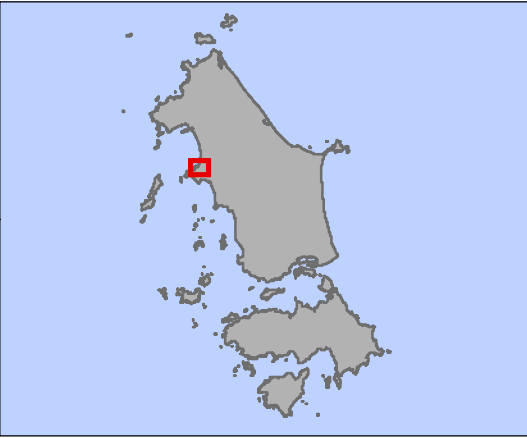
Coordinate System: GDA 1994 MGA Zone 55  
Base data from theLIST, © State of Tasmania  
Land title data current as of 21/12/2018

Disclaimer: Before taking any action based on data shown on this map, it should first be verified with the relevant council.

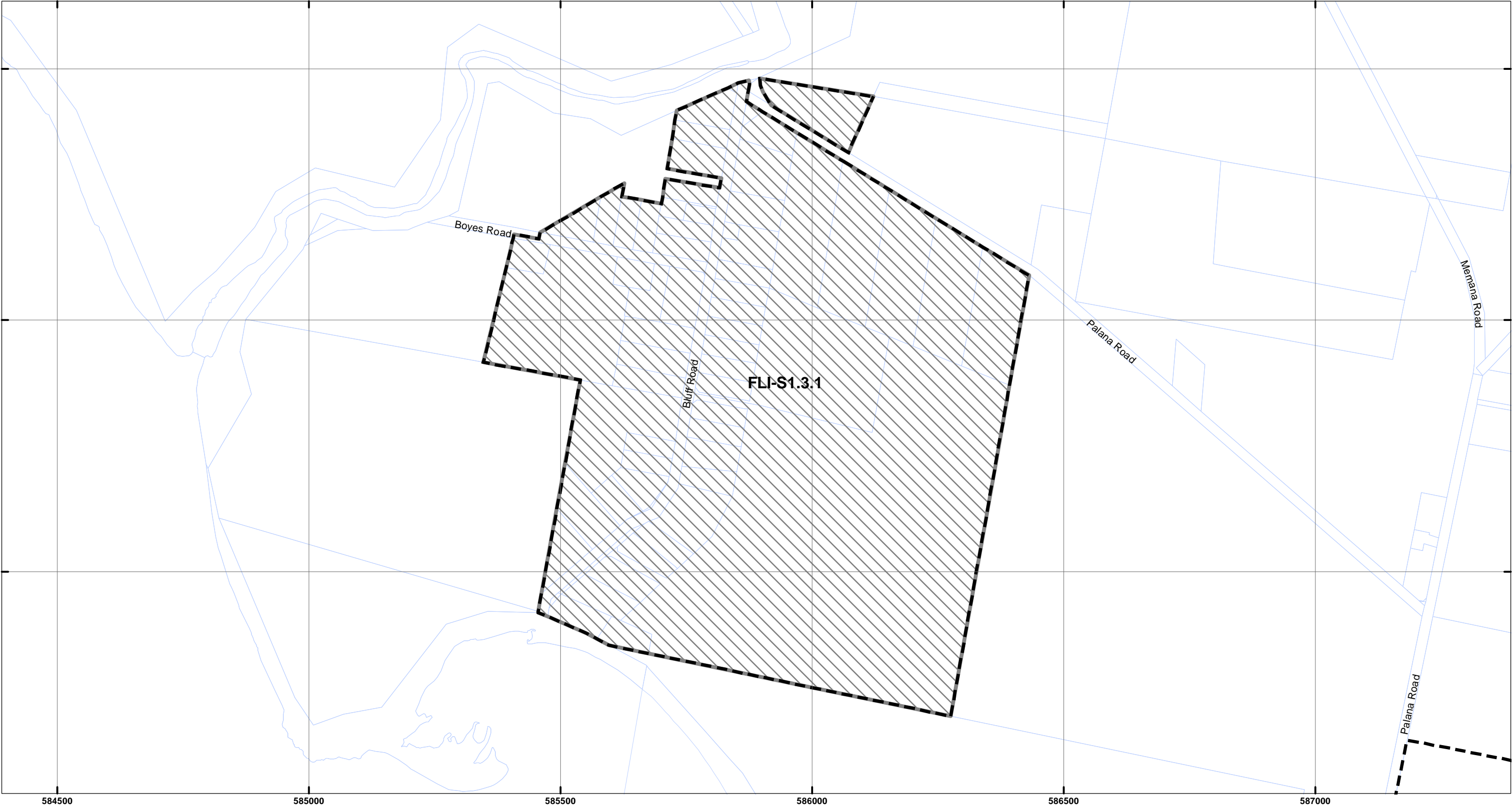
Date: 16/04/2019  
Doc. Version: 0



Prepared by



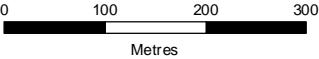
FLINDERS LOCAL PROVISIONS SCHEDULE - LOCAL AREA OBJECTIVES



**Legend**

- LPS Boundary
- Property Parcels
- Local Area Objective
- Specific Area Plan

FLI-S1.3  
Coastal Settlement Specific Area Plan  
Bluff Road



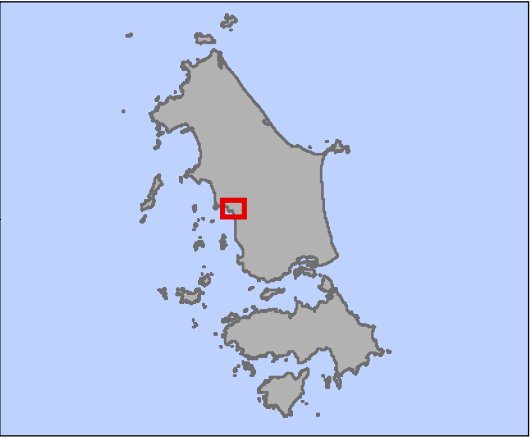
Coordinate System: GDA 1994 MGA Zone 55  
Base data from theLIST, © State of Tasmania  
Land title data current as of 21/12/2018

Disclaimer: Before taking any action based on data shown on this map, it should first be verified with the relevant council.

Date: 16/04/2019  
Doc. Version: 0



Prepared by



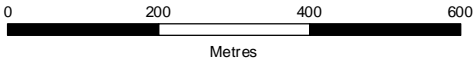
FLINDERS LOCAL PROVISIONS SCHEDULE - LOCAL AREA OBJECTIVES



**Legend**

- LPS Boundary
- Property Parcels
- Local Area Objective
- Specific Area Plan

FLI-S2.3  
Whitemark Rural Living Specific Area Plan



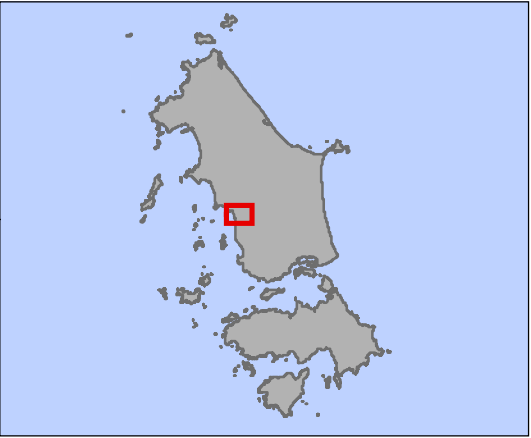
Coordinate System: GDA 1994 MGA Zone 55  
Base data from theLIST, © State of Tasmania  
Land title data current as of 21/12/2018

Disclaimer: Before taking any action based on data shown on this map, it should first be verified with the relevant council.

Date: 16/04/2019  
Doc. Version: 0

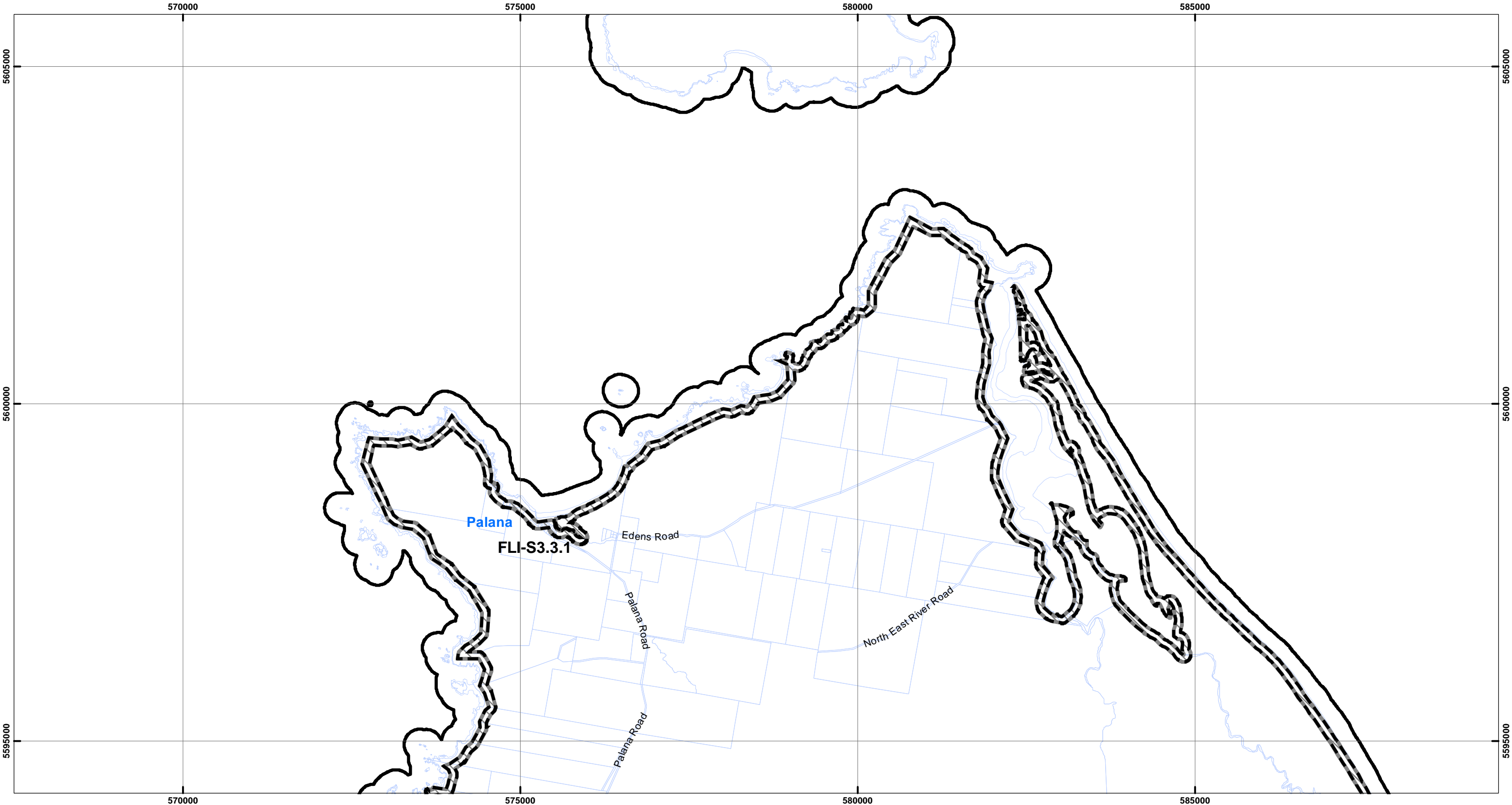


Prepared by





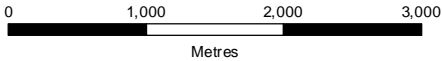
FLINDERS LOCAL PROVISIONS SCHEDULE - LOCAL AREA OBJECTIVES



**Legend**

- LPS Boundary
- Property Parcels
- Local Area Objective
- Specific Area Plan

FLI-S3.3  
Coastal Areas Specific Area Plan  
MAP 1 OF 13



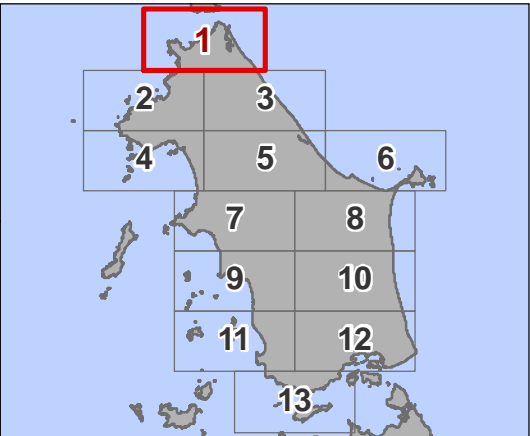
Coordinate System: GDA 1994 MGA Zone 55  
Base data from theLIST, © State of Tasmania  
Land title data current as of 21/12/2018

Disclaimer: Before taking any action based on data shown on this map, it should first be verified with the relevant council.

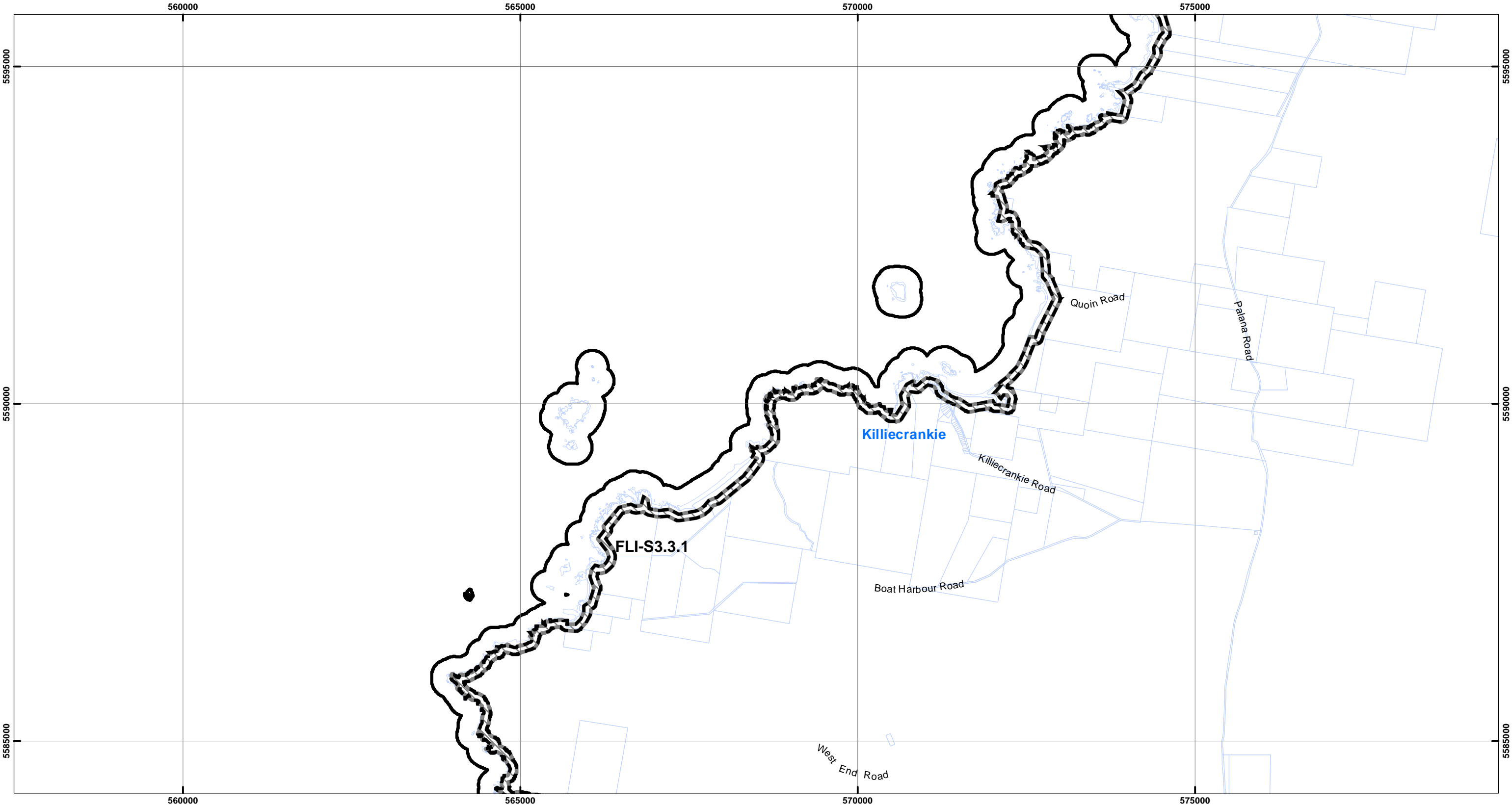
Date: 16/04/2019  
Doc. Version: 0



Prepared by esk mapping & GIS



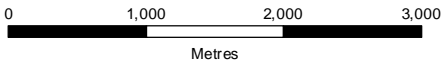
FLINDERS LOCAL PROVISIONS SCHEDULE - LOCAL AREA OBJECTIVES



**Legend**

- LPS Boundary
- Property Parcels
- Local Area Objective
- Specific Area Plan

FLI-S3.3  
Coastal Areas Specific Area Plan  
MAP 2 OF 13



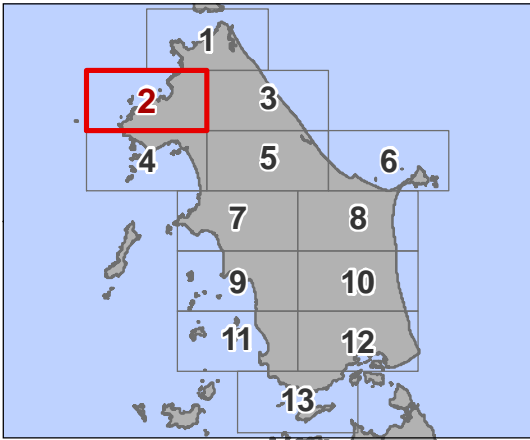
Coordinate System: GDA 1994 MGA Zone 55  
Base data from theLIST, © State of Tasmania  
Land title data current as of 21/12/2018

Disclaimer: Before taking any action based on data shown on this map, it should first be verified with the relevant council.

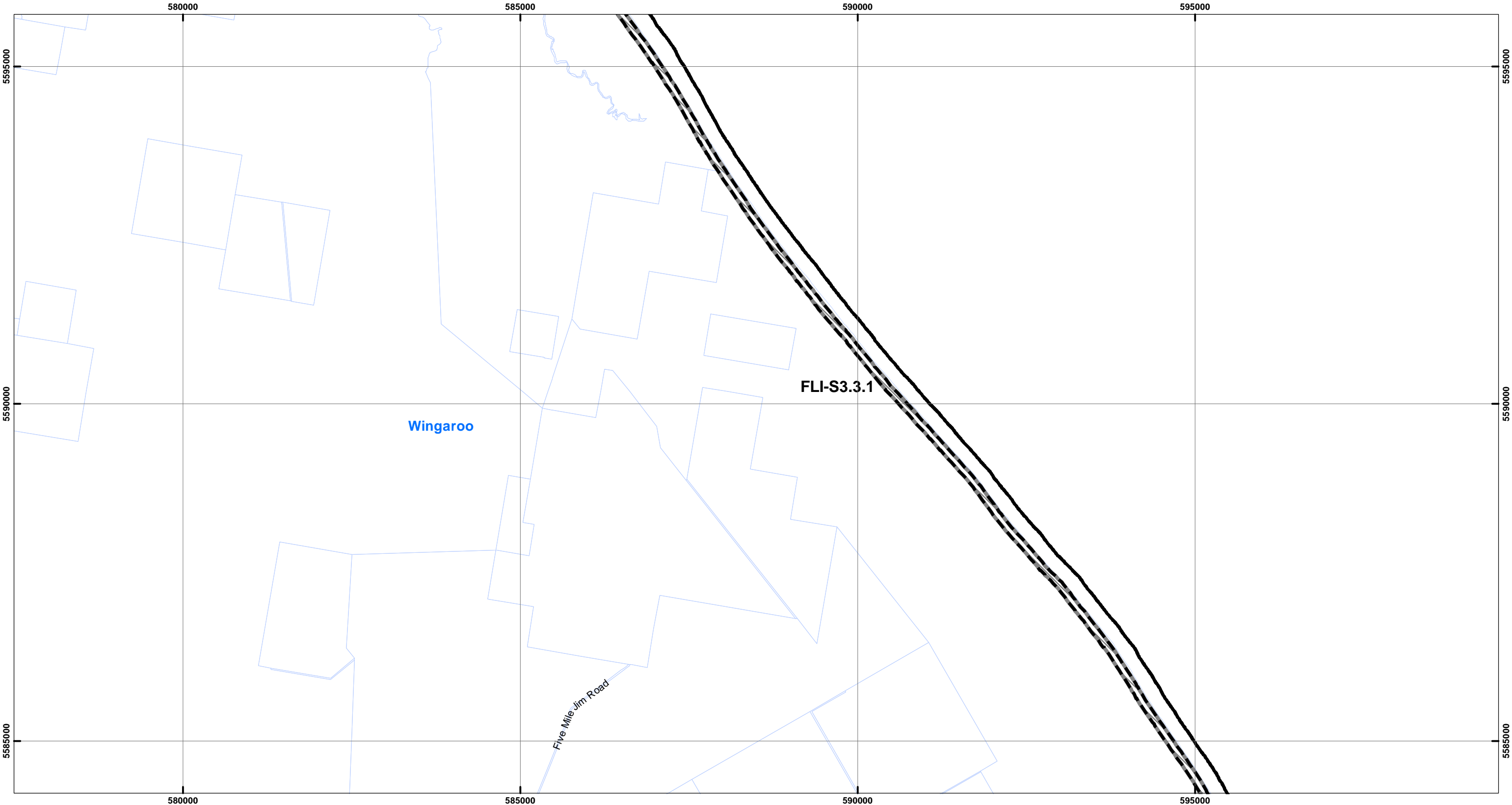
Date: 16/04/2019  
Doc. Version: 0



Prepared by



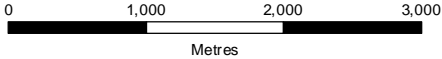
FLINDERS LOCAL PROVISIONS SCHEDULE - LOCAL AREA OBJECTIVES



**Legend**

- LPS Boundary
- Property Parcels
- Local Area Objective
- Specific Area Plan

FLI-S3.3  
Coastal Areas Specific Area Plan  
MAP 3 OF 13



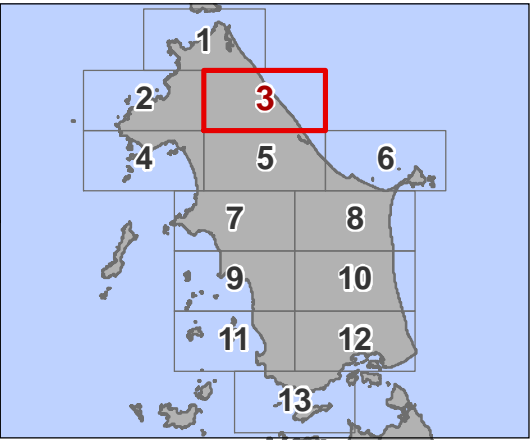
Coordinate System: GDA 1994 MGA Zone 55  
Base data from theLIST, © State of Tasmania  
Land title data current as of 21/12/2018

Disclaimer: Before taking any action based on data shown on this map, it should first be verified with the relevant council.

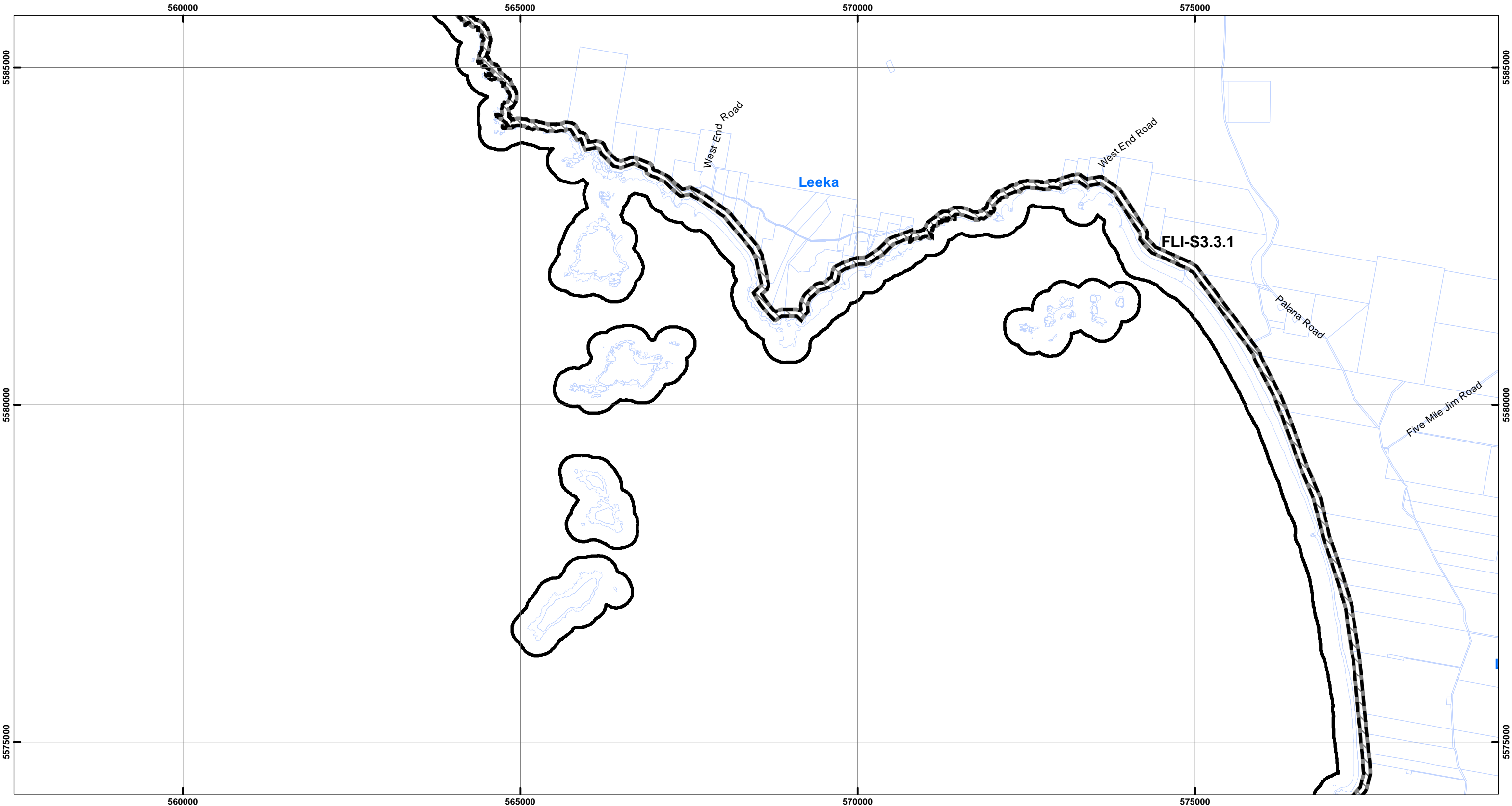
Date: 16/04/2019  
Doc. Version: 0



Prepared by esk mapping & GIS



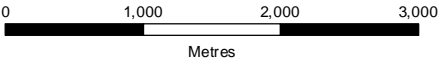
FLINDERS LOCAL PROVISIONS SCHEDULE - LOCAL AREA OBJECTIVES



**Legend**

- LPS Boundary
- Property Parcels
- Local Area Objective
- Specific Area Plan

FLI-S3.3  
Coastal Areas Specific Area Plan  
MAP 4 OF 13



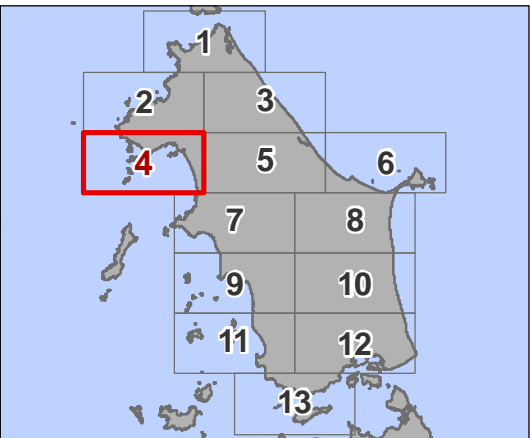
Coordinate System: GDA 1994 MGA Zone 55  
Base data from theLIST, © State of Tasmania  
Land title data current as of 21/12/2018

Disclaimer: Before taking any action based on data shown on this map, it should first be verified with the relevant council.

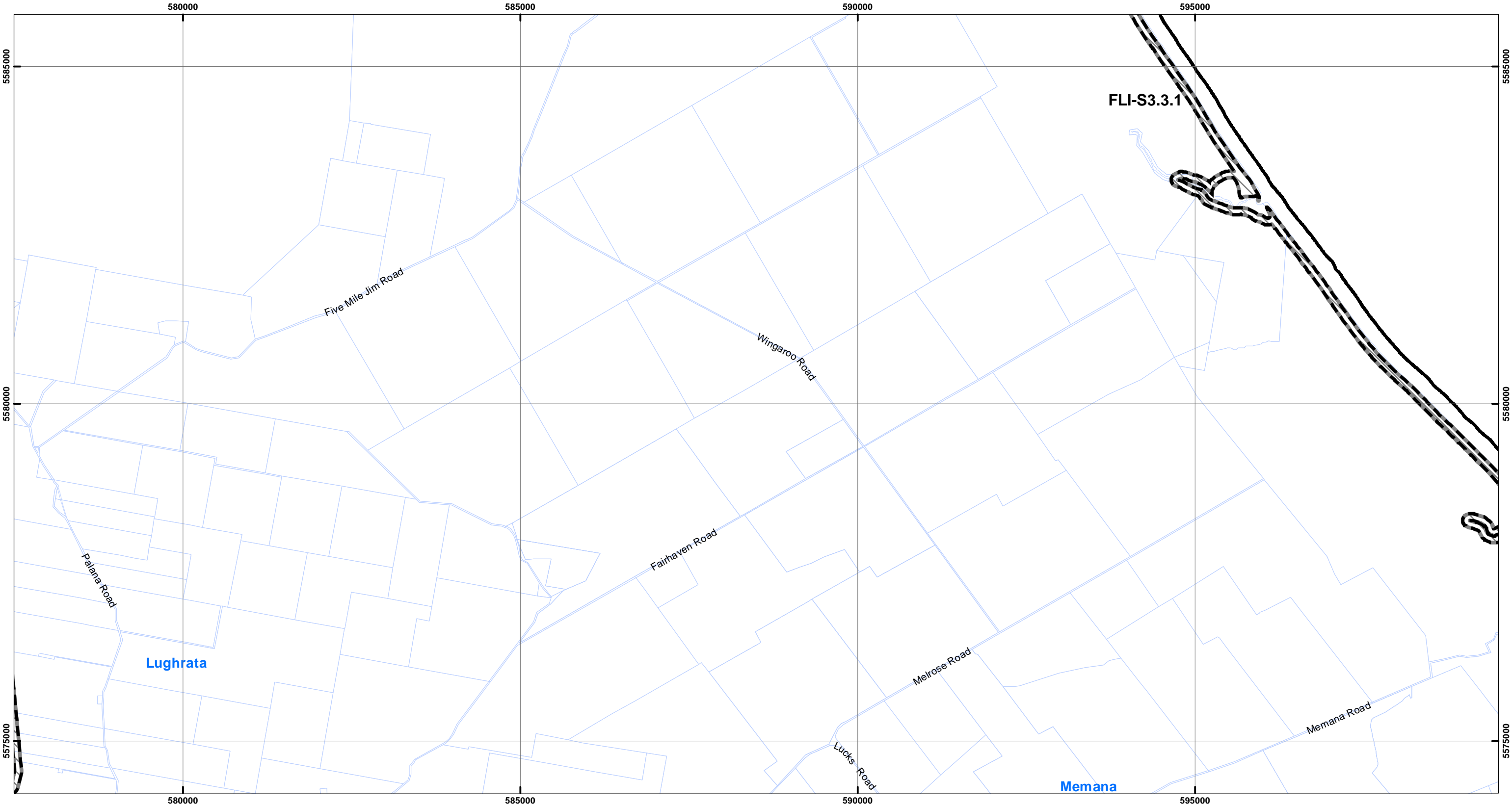
Date: 16/04/2019  
Doc. Version: 0



Prepared by esk mapping & GIS



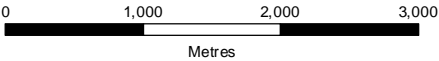
FLINDERS LOCAL PROVISIONS SCHEDULE - LOCAL AREA OBJECTIVES



**Legend**

- LPS Boundary
- Property Parcels
- Local Area Objective
- Specific Area Plan

FLI-S3.3  
Coastal Areas Specific Area Plan  
MAP 5 OF 13



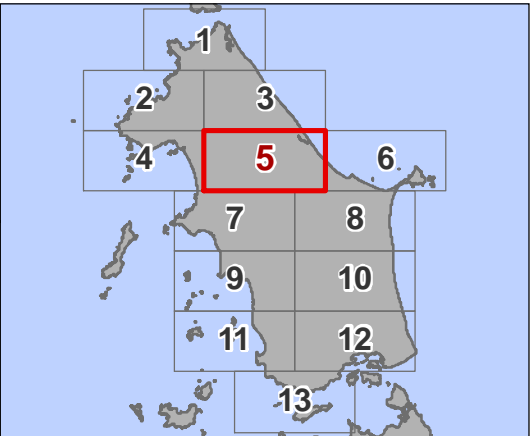
Coordinate System: GDA 1994 MGA Zone 55  
Base data from theLIST, © State of Tasmania  
Land title data current as of 21/12/2018

Disclaimer: Before taking any action based on data shown on this map, it should first be verified with the relevant council.

Date: 16/04/2019  
Doc. Version: 0

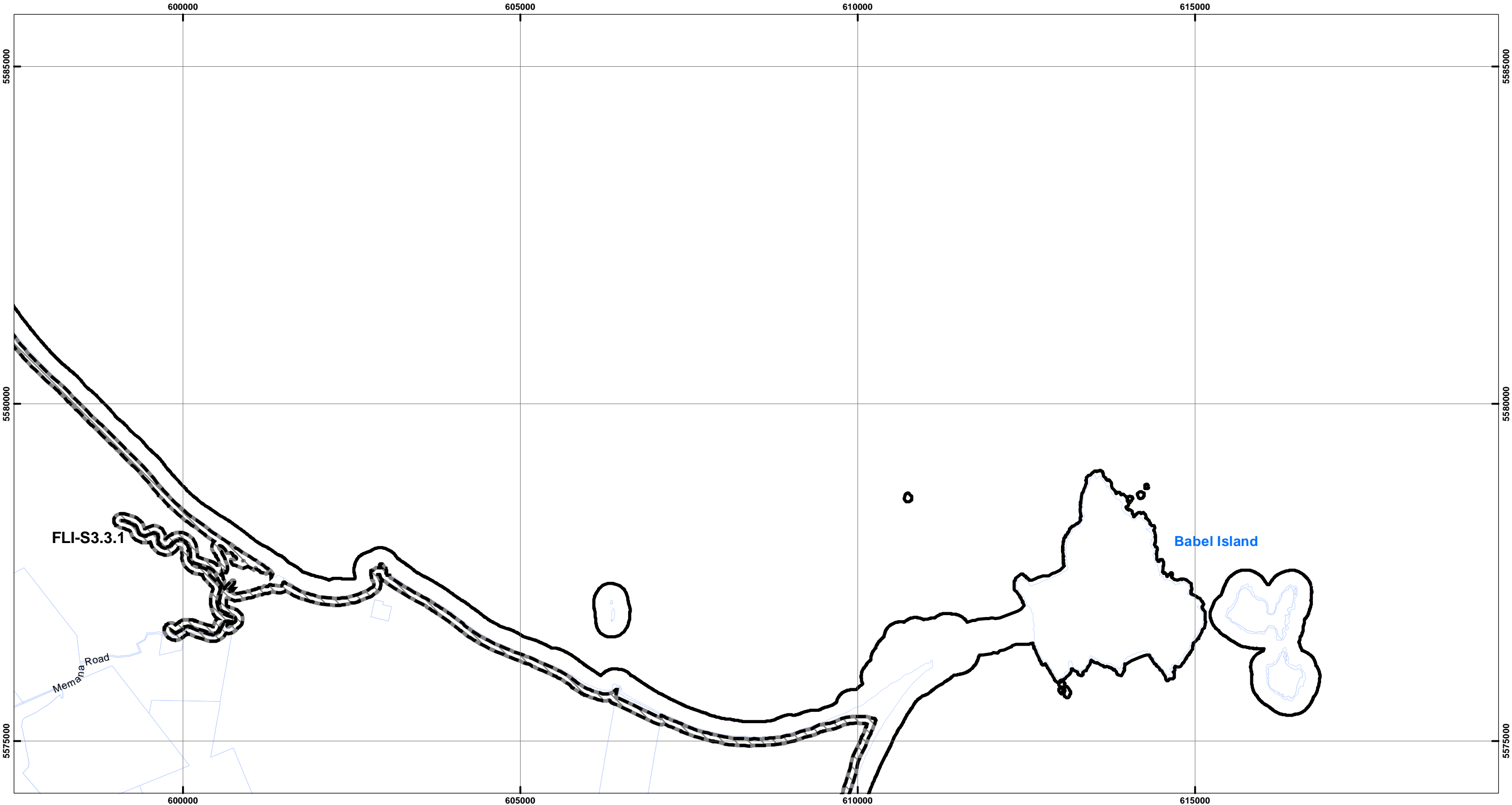


Prepared by





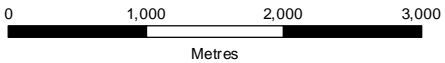
FLINDERS LOCAL PROVISIONS SCHEDULE - LOCAL AREA OBJECTIVES



**Legend**

- LPS Boundary
- Property Parcels
- Local Area Objective
- Specific Area Plan

FLI-S3.3  
Coastal Areas Specific Area Plan  
MAP 6 OF 13



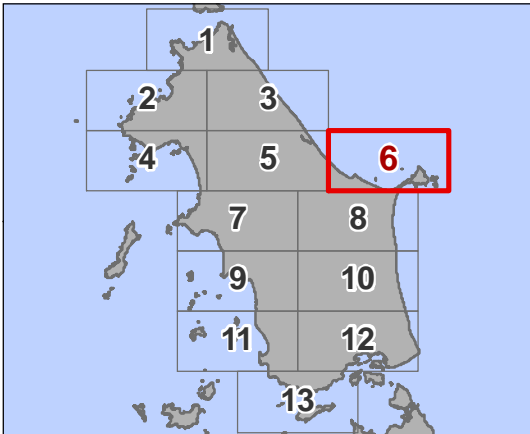
Coordinate System: GDA 1994 MGA Zone 55  
Base data from theLIST, © State of Tasmania  
Land title data current as of 21/12/2018

Disclaimer: Before taking any action based on data shown on this map, it should first be verified with the relevant council.

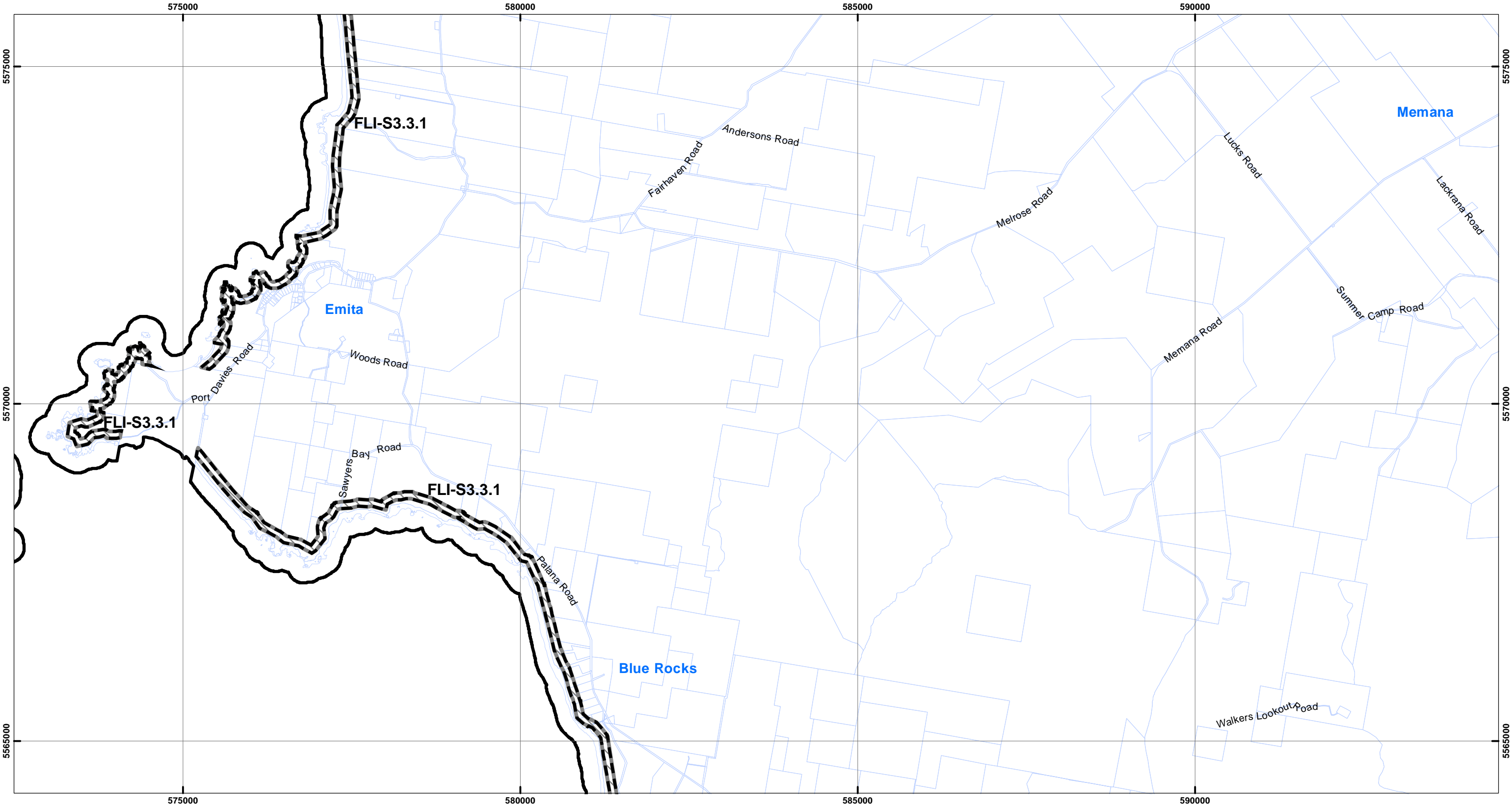
Date: 16/04/2019  
Doc. Version: 0



Prepared by



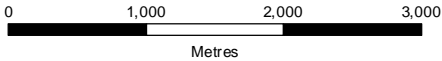
FLINDERS LOCAL PROVISIONS SCHEDULE - LOCAL AREA OBJECTIVES



**Legend**

- LPS Boundary
- Property Parcels
- Local Area Objective
- Specific Area Plan

FLI-S3.3  
Coastal Areas Specific Area Plan  
MAP 7 OF 13



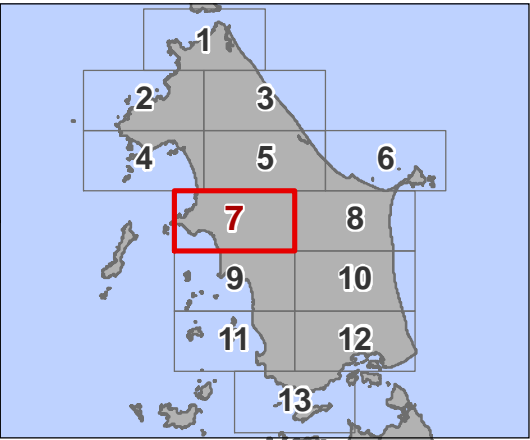
Coordinate System: GDA 1994 MGA Zone 55  
Base data from theLIST, © State of Tasmania  
Land title data current as of 21/12/2018

Disclaimer: Before taking any action based on data shown on this map, it should first be verified with the relevant council.

Date: 16/04/2019  
Doc. Version: 0



Prepared by esk mapping & GIS



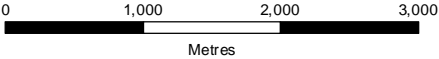
FLINDERS LOCAL PROVISIONS SCHEDULE - LOCAL AREA OBJECTIVES



**Legend**

- LPS Boundary
- Property Parcels
- Local Area Objective
- Specific Area Plan

FLI-S3.3  
Coastal Areas Specific Area Plan  
MAP 8 OF 13

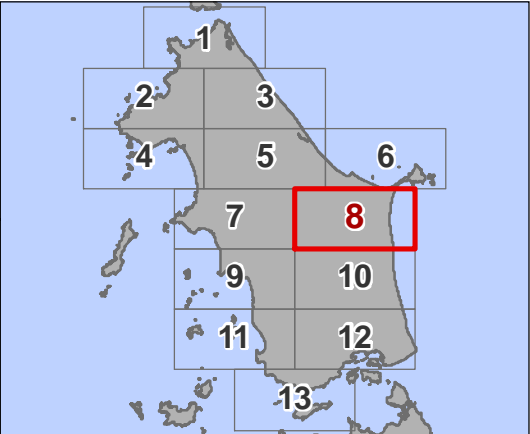


Coordinate System: GDA 1994 MGA Zone 55  
Base data from theLIST, © State of Tasmania  
Land title data current as of 21/12/2018

Disclaimer: Before taking any action based on data shown on this map, it should first be verified with the relevant council.

Date: 16/04/2019  
Doc. Version: 0

Prepared by



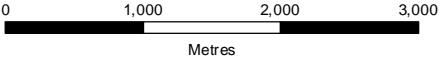
FLINDERS LOCAL PROVISIONS SCHEDULE - LOCAL AREA OBJECTIVES



**Legend**

- LPS Boundary
- Property Parcels
- Local Area Objective
- Specific Area Plan

FLI-S3.3  
Coastal Areas Specific Area Plan  
MAP 9 OF 13



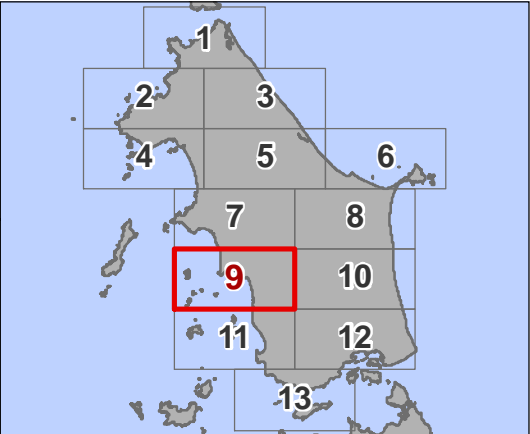
Coordinate System: GDA 1994 MGA Zone 55  
Base data from theLIST, © State of Tasmania  
Land title data current as of 21/12/2018

Disclaimer: Before taking any action based on data shown on this map, it should first be verified with the relevant council.

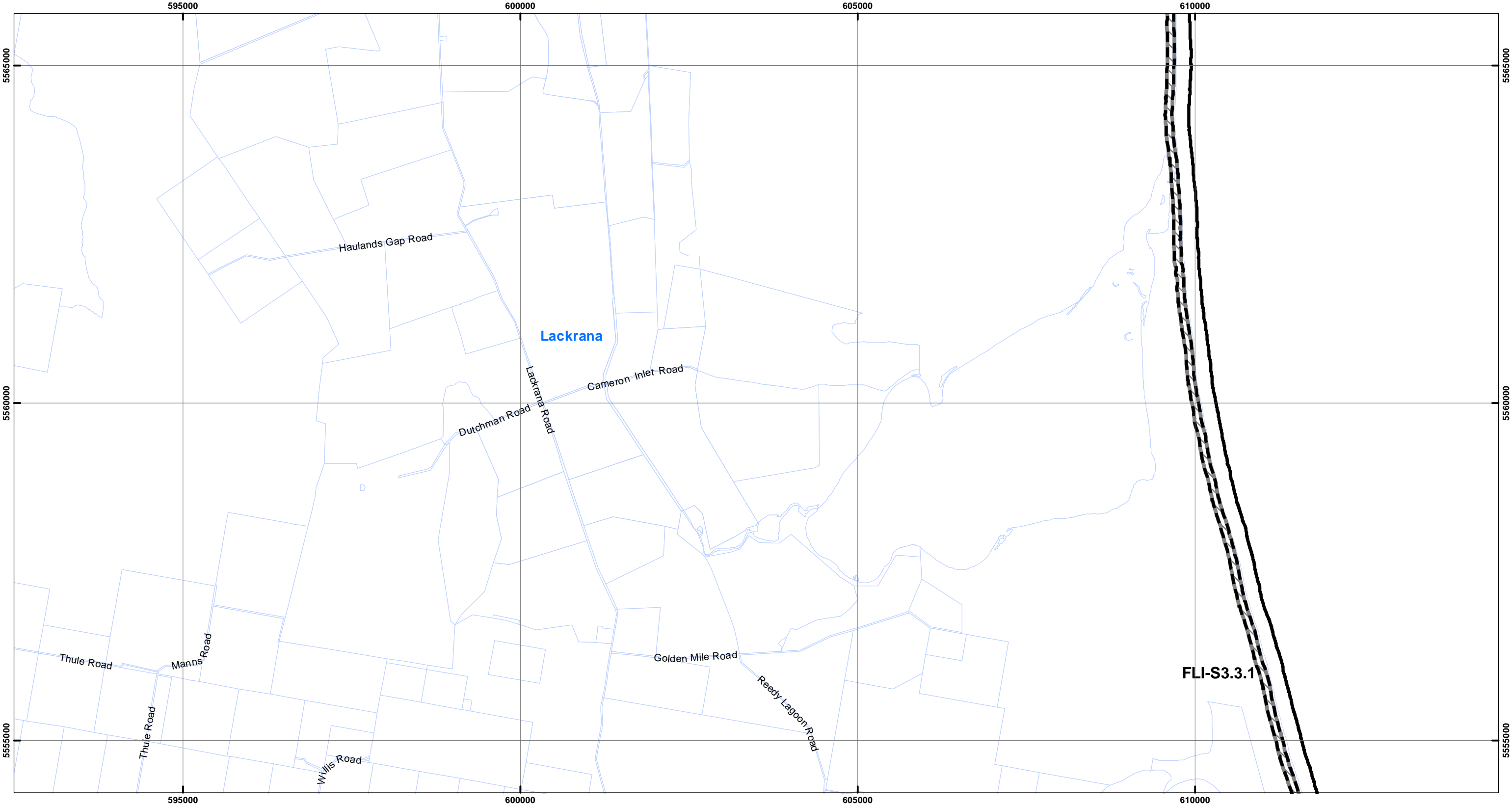
Date: 16/04/2019  
Doc. Version: 0



Prepared by



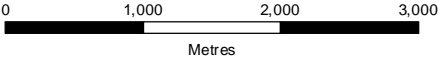
FLINDERS LOCAL PROVISIONS SCHEDULE - LOCAL AREA OBJECTIVES



**Legend**

- LPS Boundary
- Property Parcels
- Local Area Objective
- Specific Area Plan

FLI-S3.3  
Coastal Areas Specific Area Plan  
MAP 10 OF 13



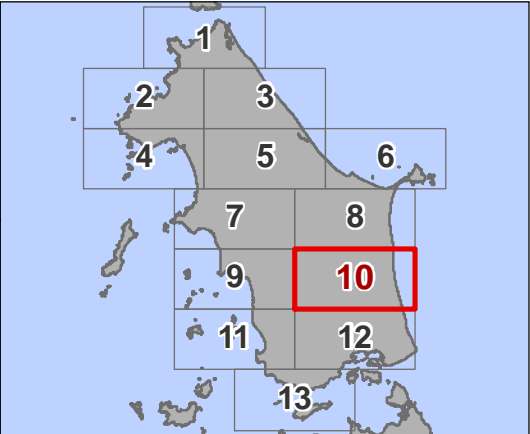
Coordinate System: GDA 1994 MGA Zone 55  
Base data from theLIST, © State of Tasmania  
Land title data current as of 21/12/2018

Disclaimer: Before taking any action based on data shown on this map, it should first be verified with the relevant council.

Date: 16/04/2019  
Doc. Version: 0



Prepared by





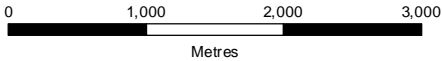
FLINDERS LOCAL PROVISIONS SCHEDULE - LOCAL AREA OBJECTIVES



**Legend**

- LPS Boundary
- Property Parcels
- Local Area Objective
- Specific Area Plan

FLI-S3.3  
Coastal Areas Specific Area Plan  
MAP 11 OF 13



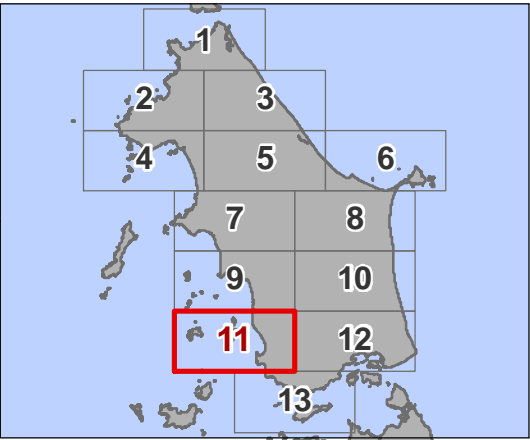
Coordinate System: GDA 1994 MGA Zone 55  
Base data from theLIST, © State of Tasmania  
Land title data current as of 21/12/2018

Disclaimer: Before taking any action based on data shown on this map, it should first be verified with the relevant council.

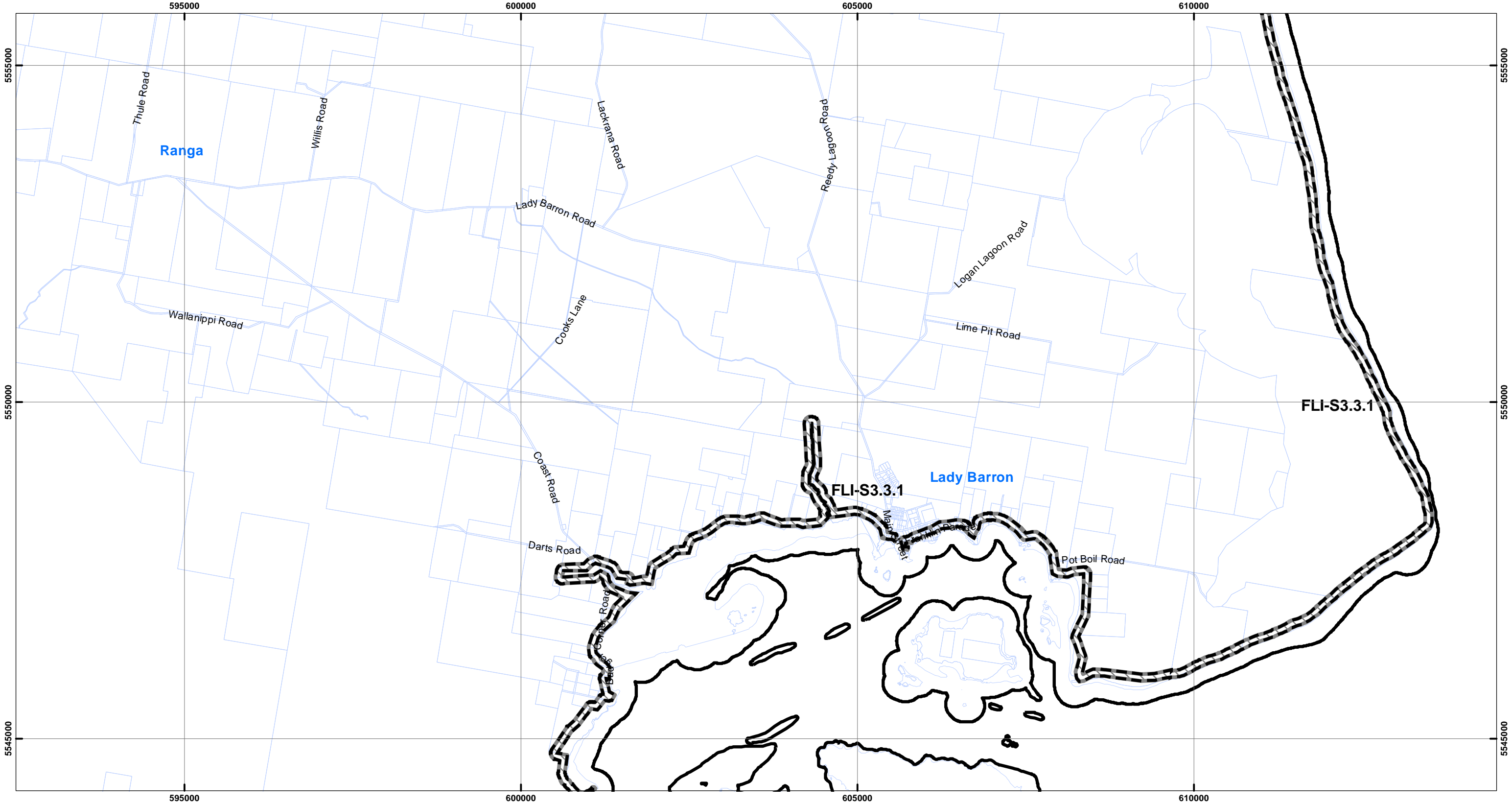
Date: 16/04/2019  
Doc. Version: 0



Prepared by



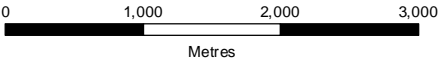
FLINDERS LOCAL PROVISIONS SCHEDULE - LOCAL AREA OBJECTIVES



**Legend**

- LPS Boundary
- Property Parcels
- Local Area Objective
- Specific Area Plan

FLI-S3.3  
Coastal Areas Specific Area Plan  
MAP 12 OF 13



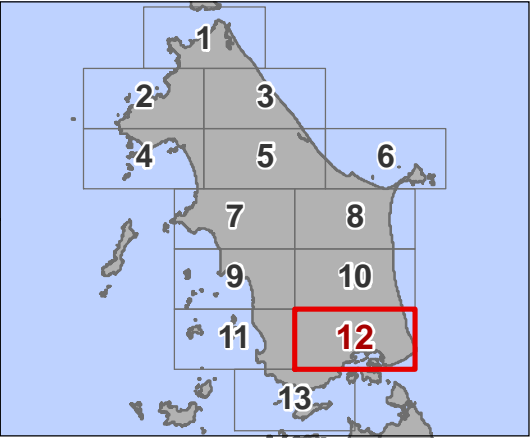
Coordinate System: GDA 1994 MGA Zone 55  
Base data from theLIST, © State of Tasmania  
Land title data current as of 21/12/2018

Disclaimer: Before taking any action based on data shown on this map, it should first be verified with the relevant council.

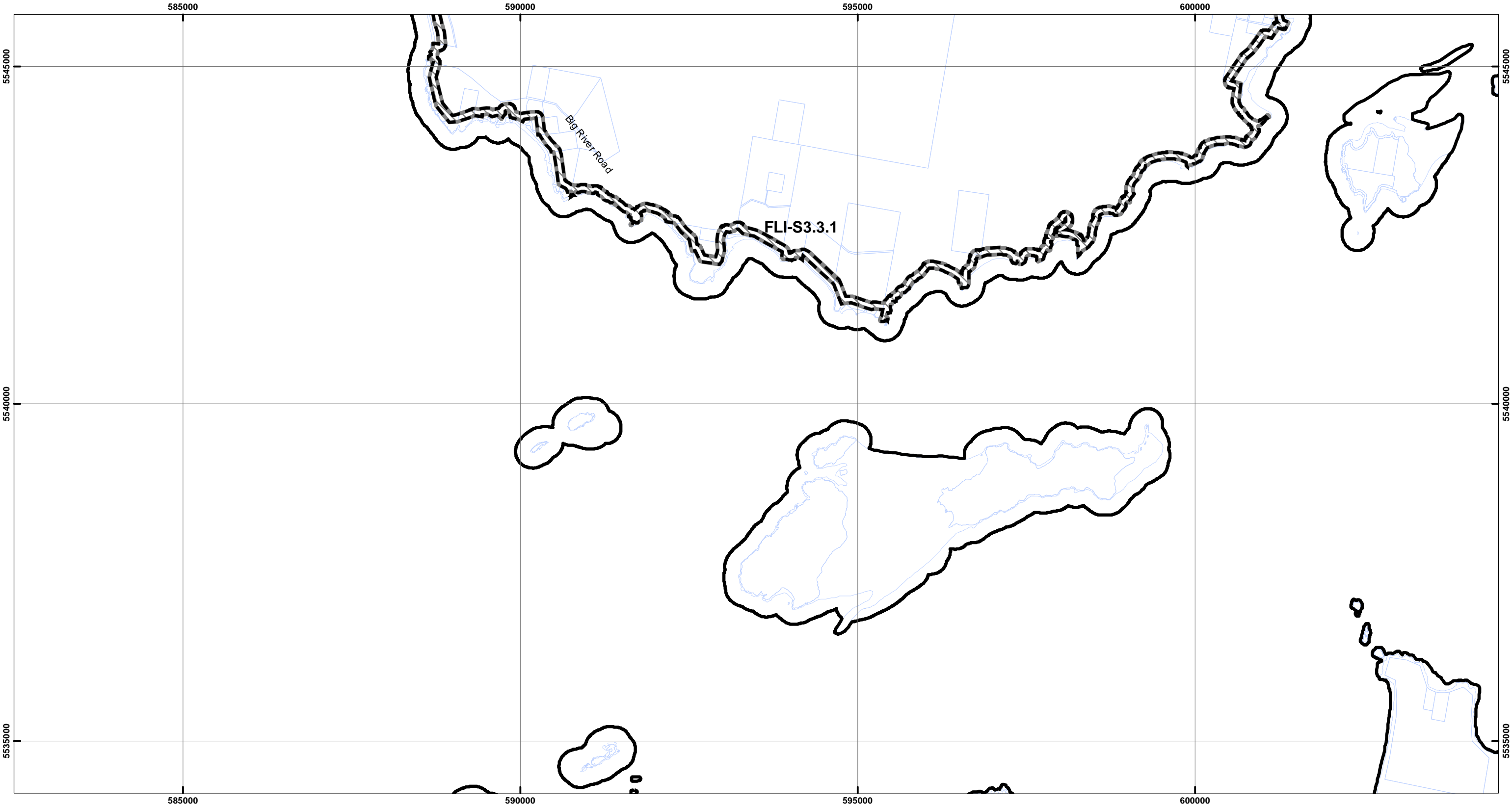
Date: 16/04/2019  
Doc. Version: 0



Prepared by



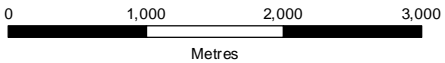
FLINDERS LOCAL PROVISIONS SCHEDULE - LOCAL AREA OBJECTIVES



**Legend**

- LPS Boundary
- Property Parcels
- Local Area Objective
- Specific Area Plan

FLI-S3.3  
Coastal Areas Specific Area Plan  
MAP 13 OF 13



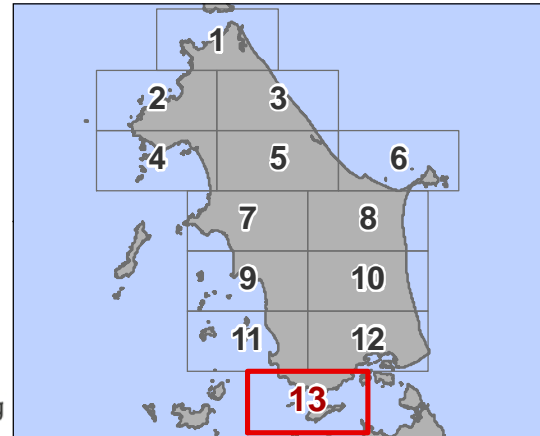
Coordinate System: GDA 1994 MGA Zone 55  
Base data from theLIST, © State of Tasmania  
Land title data current as of 21/12/2018

Disclaimer: Before taking any action based on data shown on this map, it should first be verified with the relevant council.

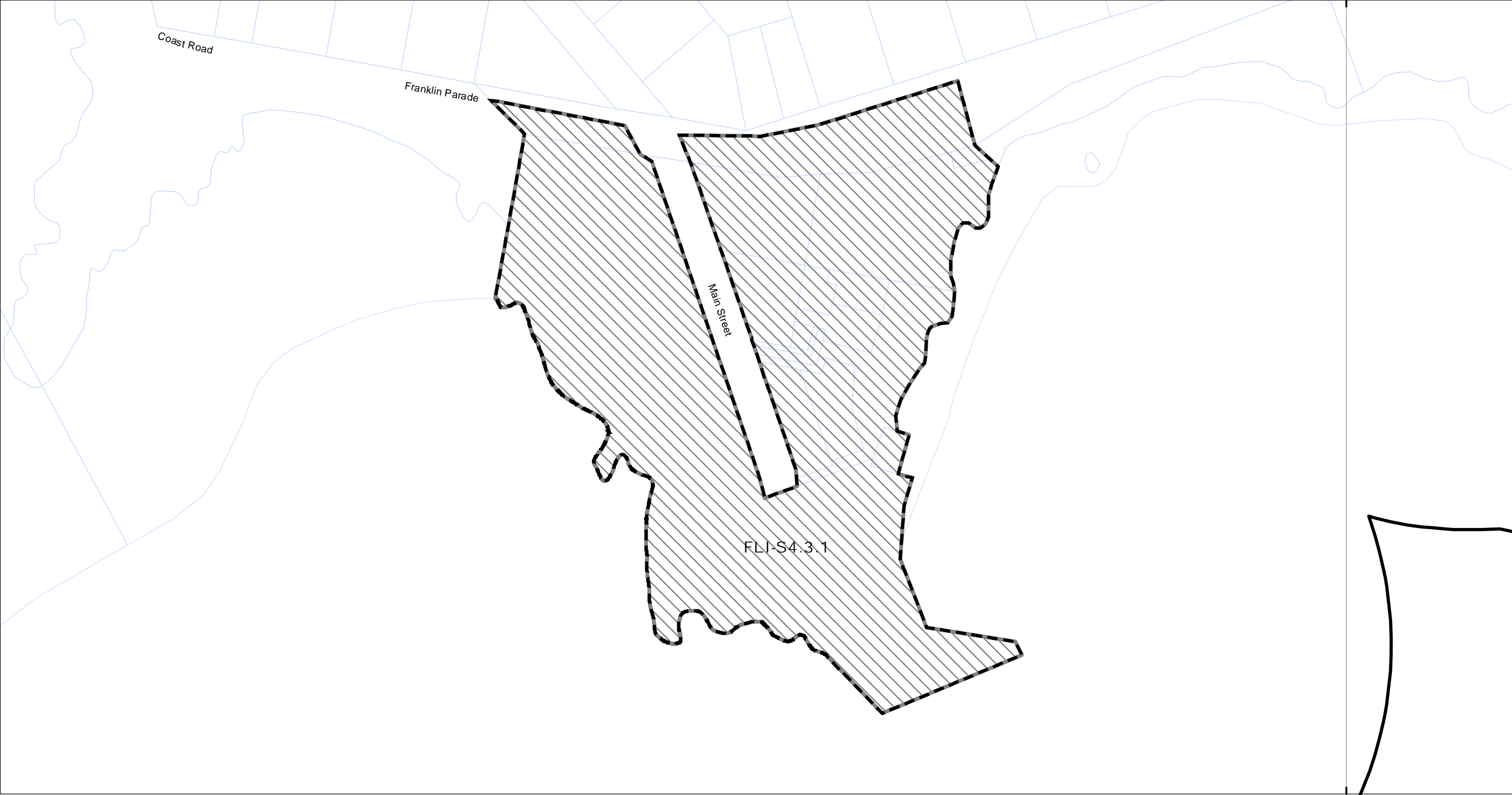
Date: 16/04/2019  
Doc. Version: 0



Prepared by esk mapping & GIS



FLINDERS LOCAL PROVISIONS SCHEDULE - LOCAL AREA OBJECTIVES



**Legend**

- LPS Boundary
- Property Parcels
- Local Area Objective
- Specific Area Plan

**FLI-S4.3**  
 Lady Barron Port Specific Area Plan

0 50 100 150  
 Metres

Coordinate System: GDA 1994 MGA Zone 55  
 Base data from theLIST, © State of Tasmania  
 Land title data current as of 21/12/2018

Disclaimer: Before taking any action based on data shown on this map, it should first be verified with the relevant council.

Date: 16/04/2019  
 Doc. Version: 0

Prepared by esk mapping & GIS

